City of College Station

Home of Texas A&M University®

Public Works

2016 Streets Mapbook

Public Works GIS Map Disclaimer:

This product is for informational purposes and may not have been prepared for or be suitable for legal, engineering, or surveying purposes. It does not represent an on-the-ground survey and represents only the approximate relative location of property boundaries. The City of College Station (COCS) shall not be held liable for improper or incorrect use of the data described or contained herein. Information contained in these data is dynamic and may change over time. It is the responsibility of the data user to use the data appropriately and consistent within the limitations of geospatial data in general and these data in particular.

Information on these products is not intended to constitute advice, nor substitute for advice from a licensed professional. COCS gives no warranty, expressed or implied, as to the accuracy, reliability, or completeness of these data, nor the fitness or merchantability for any particular purpose. Although these data have been processed successfully on a computer system at COCS, no warranty expressed or implied is made regarding the utility of the data on another system or for general or scientific purposes, nor shall the act of distribution constitute any such warranty. This disclaimer applies both to individual use of the data and aggregate use with other data. Created by Nathan Hicks - Questions? nhicks@cstx.gov

Street Locator Map

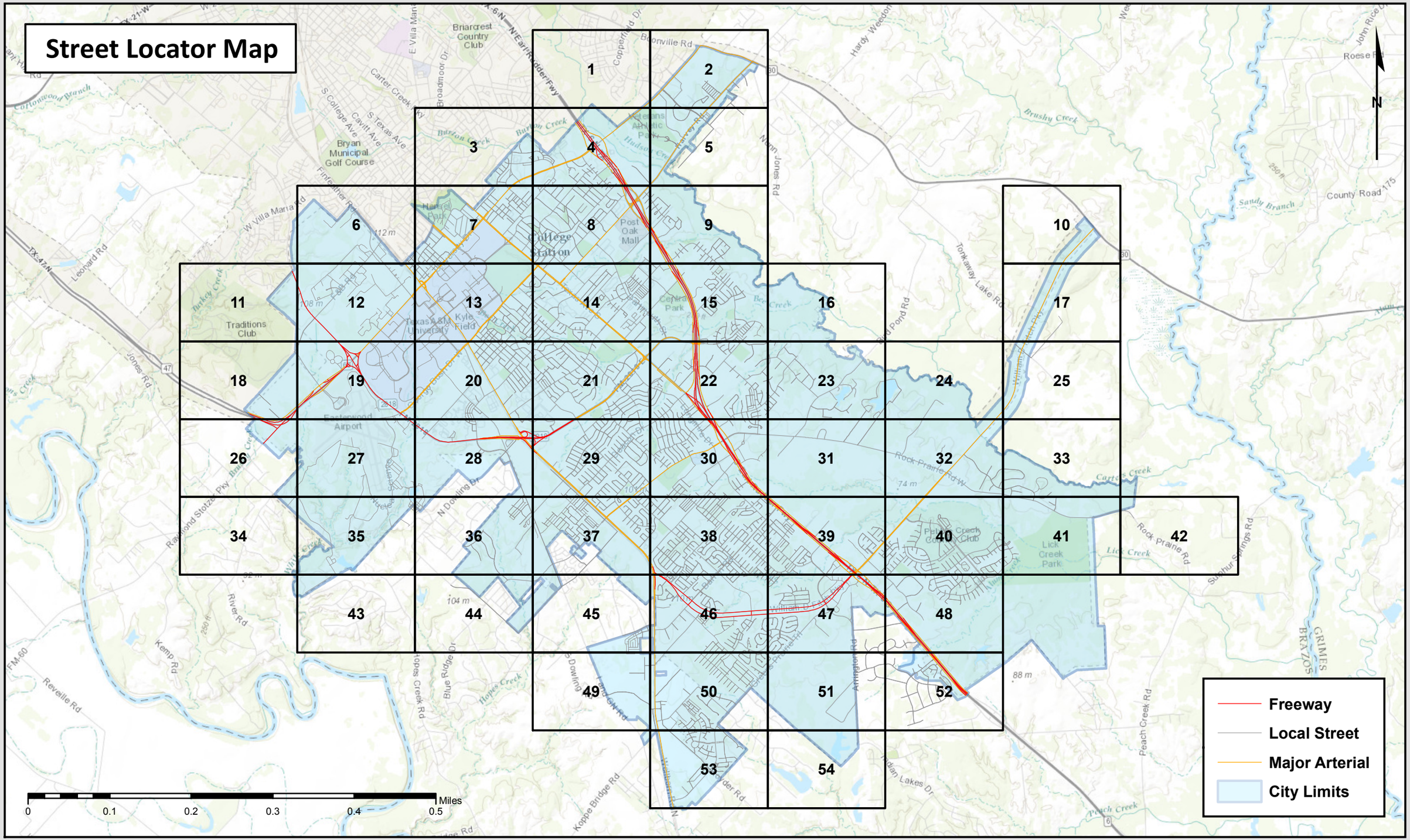

Street Name	Page Number(s)
12th Man Circle	40
1st St	36
2nd St	36
3rd St	35, 36,27
A St	36,35
Abbate Road	37,36
Abbey Lane	29,37
Abercorn Lane	46
Aberdeen Place	13
Access Easement	39,15
Addison Court	39
Adriance Lab Road	12
Adrienne Circle	22
Adrienne Drive	22,30
Agate Court	40
Agate Drive	40,39
Agronomy Road	12,6
Airborne Avenue	37
Airline Drive	21
Alabama Street	20
Alexander Valley Court	46
Alexandria Avenue	39,38
Alford Street	46
Alison Avenue	15
Alley	14, 15, 20, 22, 28, 3, 30, 37, 38, 39, 4, 50, 53, 8,2
Alnwick Court	47
Alpine Circle	14
Altic Drive	39
Amber Hill Court	15
Amber Ridge Drive	22,15
Amber Stone Court	40
Amberley Place	50

Street Name	Page Number(s)
Amberwood Court	30
Amethyst Court	15
Amherst Court	14
Amy Court	22
Anderson Street	14, 21,13
Andover Court	52
Angel Fire Court	45
Angelina Circle	21
Angelina Court	21
Angus Avenue	13
Anna Street	13
Antelope Lane	29
Antietam Drive	9
Antone Court	14
Apple Valley Court	40
Appleby Place	47
Appomattox Drive	15, 9,8
April Bloom	4
Arboleda Drive	36
Arboles Circle	21
Arctic	14
Ardenne Court	38
Arguello Drive	3
Arizona Street	20
Armistead Street	13,14
Armored Avenue	37
Arnold Road	37,30
Arrington Road	47, 51, 54,39
Arroyo Court North	29
Arroyo Court South	29
Arundel Court	46
Asbury Street	13
Ash Street	7

Street Name	Page Number(s)
Ashburn Avenue	8
Ashford Drive	14
Ashford West Drive	14
Ashley Court	9
Ashley Stone Court	39,40
Aspen Heights Boulevard	45
Associates Avenue	4,5
Aster Drive	38
Athens Drive	8
Auburn Court	14
Augsburg Court	37
Augsburg Lane	37
Augusta Circle	40
Augustine Court	21
Aurora Court	14,13
Austin Avenue	21,22
Autumn Chase Loop	14
Autumn Circle	3,4
Autumnwood Drive	22
Avenue A	7
Avenue A (Tamu)	7
Avenue B	7
Axis Court	29
Ayrshire Street	13
Azalea Court	14
Aztec Court	29
Aztec Street	29
B St	35,36
Backwater Lane	53
Bahia Drive	30
Baker Meadow Loop	50,53
Balcones Drive	21,29
Bales St	27

Street Name	Page Number(s)
Ball Street	7
Ballybunion Court	48
Ballybunion Lane	48
Ballylough Lane	52
Bandera Drive	29
Bandon Dunes Ct	40
Banks Street	7
Barbara Bush Drive	19,20
Barchetta Drive	38,46
Barnstable Harbor	47,51
Barron Cut-Off Road	46,50
Barron Road	39,38,46
Barthelow Drive	14
Bay Oaks Court	40
Bay Street	52
Bayou Woods Drive	8
Baywood Court	38
Baywood Lane	38
Beacon Court	52
Beaver Creek Drive East	50
Beckley Court	38
Bee Creek Drive	21
Bell Street	13,20
Bellerive Bend Drive	40
Belliser Court	50
Belsay Avenue	46
Belvoir Court	47
Benchmark Drive	37,38
Bent Oak Street	15
Bent Tree Drive	15,22
Berkeley Street	4,8
Bermuda Court	30
Bernburg Court	37

Street Name	Page Number(s)
Bernburg Lane	37
Berry Creek	40
Berwick Place	46,47
Bethpage Court	48
Big Sandy Drive	50
Biomedical Way	18
Bird Pond Road	23,31
Birdie Court	40
Birkdale Drive	48
Birmingham Road	30
Bittern Drive	46
Bizzell Street	13,7
Blackhawk Lane	2
Blackjack Drive	15
Blanco Drive	21,29
Bloomfield Lane	22,23
Blue Jay Court	38
Bluefield Court	39
Bluestem Circle	30
Bluestem Drive	30
Boardwalk Court	14
Bogey Court	40
Bolero Court	29
Bolero Street	29
Bolton Avenue	8
Bosque Drive	21,29
Boswell Street	21
Bougainvillea Street	30
Boulder Court	45
Boyett Street	7,13,6
Bracey Court	38
Bradley Road	24,23,31
Bramber Drive	46

Street Name	Page Number(s)
Brandenburg Lane	38
Brazoswood Drive	4
Breckenridge Court	45
Brentwood Drive	14
Brentwood Drive East	14
Brewster Drive	46
Briar Rose Court	15
Bridgeberry Court	38
Bridgewater Drive	39,47
Bridgewood Court	46
Bridle Court	30
Bridle Gate Drive	30
Bridle Trails Court	30
Bright Athletic Complex Lz	13
Bright Circle	14
Brittain Court	22
Brittany Drive	22
Brooks Avenue	8
Brookwater Circle	22
Brookway Court	9
Brookway Drive	9
Brothers Boulevard	22, 29,21,30
Brothers Boulevard North	22
Brougham Place	46
Brunswick Court	39,47
Brussels Drive	38
Buckingham Circle	46
Bucknell Court	14
Buena Vista	2
Buffalo Creek Loop	53
Buggy Lane	46
Bulle Rock Court	41
Bunker Hill Court	9

Street Name	Page Number(s)
Burgess Lane	18,26
Burt Street	13
Bush Library Cr	19
Bush Library Dw	19
Butler Ridge Drive	9
Butte Drive	49,50
Buttercup Circle	30
Caddie Court	48,39,40
Cain Road	37,29,36
Calico Court	9
Callie Circle	30
Camargo Court	40
Camber Court	46
Camellia Court	14
Camille Drive	29
Camp Court	14
Campbell Court	41
Candace Court	39
Candle Stone Court	39
Canterbury Drive	29
Canyon Creek Circle	28
Capistrano Court	30
Capps Drive	37
Capstone Drive	45,46
Cardinal Lane	38
Carisbrooke Loop	46
Carlisle Court	46
Carll Lane	32
Carmel Court	29
Carmel Place	29
Carnation Court	14
Carnes Court South	50,53
Carol Street	4,8

Street Name	Page Number(s)
Carolina Street	20
Carter Lake Drive	23,24
Carter'S Cove	15
Cartington Court	50
Cascades Court	48
Cascades Drive	48
Castle Rock Parkway	47
Castlebrook Drive	30,29,37
Castlegate Drive	46,47
Caterina Lane	29
Cathedral Pines Drive	30
Caudill Street	21
Cecilia Court	29,37
Cecilia Loop	37
Cedar Creek Court	53
Cedar Run	14
Celinda Circle	22,30
Central Campus Garage Dw	13
Central Park Lane	14,15
Chadwick Lane	22,23
Chalet Court	20,21
Champions Boulevard	40
Chantal Circle	37,38
Chappel Street	7
Charles Court	14
Charleston Court	9
Chenault Lane	23
Cherry Hills Court	48
Cherry Street	13,7
Chesapeake Court	38
Chesapeake Lane	38
Chestnut Oak Circle	15

Street Name	Page Number(s)
Cheyenne Drive	49
Chillingham Court	50
Chimney Hill Circle	3
Chimney Hill Drive	3
Chinook Way	46
Chippendale Street	15
Christine Lane	21
Chulo Lane	38
Church Avenue	13,7
Church Street	50
Churchill Street	7
Cimarron Court	29
Cinnamon Teal Drive	23
Claremont Drive	36
Clark Street	13
Clear Meadow Creek Avenue	50
Clearwood Court	8
Clement Court	14
Clipstone Place	46
Cloisters Drive	24
Cloverdale Court	14
Clovis Court	29
Coachlight Court	37,38
Coastal Drive	30
Cochise Court	29
Cody Drive	49
Coeburn Court	38
Coeburn Drive	38
Coke Street	13
Colchester Court	46
Cold Spring Drive	39
Colgate Circle	14

Street Name	Page Number(s)
Colgate Drive	14,8
College Avenue	7
College Main	13,7
Colonial Circle	40
Colorado Court	45
Colton Place	29
Columbia Court	14
Columbus Street	7
Comal Circle	21
Commando Trail	37
Commonwealth Court	40
Concho Place	21
Concord Circle	22
Congressional Court	40
Congressional Drive	40,48
Conway Court	46
Cooner Street	7
Copperfield Parkway	2,5
Coral Ridge East	40
Coral Ridge West	40
Cormier St	27
Cornell Drive	14
Coronado Drive	29
Corporal Road	37
Corps Obstacle Course Dw	19,27
Corregidor Drive	20,28
Corsair Circle	22
Cortez Court	29
Cortez Street	29
Cottage Lane	28
Cottonwood Creek Lane	53
Cougar Court	4
Cranberry Drive	52

Street Name	Page Number(s)
Crayke Place	47
Creagor Lane	39
Creek Meadow Boulevard North	50,53
Creek Meadows Boulevard South	53
Creekside Circle	38
Creekview Court	15
Crepe Myrtle Court	38
Crepe Myrtle Street	38
Crescent Pointe Parkway	2,5
Crescent Ridge Drive	2
Crest Street	14
Crested Point Court	38
Crested Point Drive	38
Crestmont Drive	46
Cricket Pass	47
Cripple Creek Court	53
Crooked Creek Path	53
Crooked Stick	40,48
Cross Street	7
Cross Timbers Drive	14
Crosswater Drive	48
Crown Court	50
Crown Ridge Court	38
Crystal Dove Avenue	30,38
Crystal Downs Court	40
Culberson St	27
Cullen Trail	37
Culpepper Drive	7
Culture Lane	5
Cumberland Court	9
Cut Through	40
Cypress Drive	14

Street Name	Page Number(s)
Dallis Drive	30
Dalton Lane	50
Danby Court	47
Danville Court	38
Danville Lane	38
Dartmouth Street	8,14,15
David'S Lane	23
Davidson Drive	28,36
Dawn Lynn Drive	39
Dayton Court	39
Deacon Drive	30,22,29
Deacon Drive West	29,37
Decatur Drive	38,39
Deep Stone Court	47
Delrey Drive	38,46
Denver Court	45
Detroit Street	20
Devrne Drive	38
Dexter Drive	13
Dexter Drive South	20,13,21
Dexter Drive West	13
Diamond Court	39
Dinan Drive	46
Discovery Drive	12,19
Dogwood Street	7
Dohrn St	27
Dominik Drive	4,14,8
Donnington Drive	50,51
Double Eagle Court	40
Double Mountain Road	30,31
Dove Chase Lane	38
Dove Crossing Lane	30,38
Dove Hollow Lane	38

Street Name	Page Number(s)
Dove Landing Avenue	30,38
Dove Run Trail	38
Dove Trail	38
Dover Drive	29
Dowling Road	28
Dowling Road North	44
Dr Charles W Graham 53 Bl	12
Dresden Lane	38
Driftwood Drive	22
Driver Court	40
Drogo Court	46
Dunlap Loop	46
Durango Court	29
Durango Street	29
Durban Court	48
Durrand Street	36
Eagle Avenue	38,30,46
Earl Rudder Freeway South	30, 4, 8, 9,15,22
East Circle	14
Easterwood Service Rd	27,19,26
Eastmark Drive	9,15,8
Ebbtide Cove	52
Edelweiss Avenue	38,29,37
Edinburgh Place	47
Edward Street	20
Egremont Court	50
Egremont Place	50
Eisenhower Street	7
Eleanor Street	20
Elkton Court	39
Ember Glow Circle	3
Emerald Dove Avenue	38

Street Name	Page Number(s)
Emerald Parkway	15,22
Emerald Plaza	15,22
Emerald Ridge	15
Emergency Response Dr	36,27,28
Encinas Place	29
Enterprise Avenue	19
Eotc St	27
Equine Center Dw	12
Equine Complex	12
Equine Complex Dw	12
Essen Loop	38
Essentials St	27
Essex Green	22
Estes Park	2
Ethic Lane	5
Etonbury Avenue	50
F & B Road	19, 6,12,18
Fable Lane	5
Faimes Court	38
Fairfax Street	22
Fairhaven Cove	52
Fairview Avenue	13,20
Falcon Circle	23
Fall Circle	4
Fallbrook Loop	38
Farah Drive	30
Faraway Island Drive	52
Farley Circle	22
Farm Service Rd	12,6
Faulkner Drive	23
Fawn Court	15
Ferber Circle	22
Ferguson	22,23

Street Name	Page Number(s)
Fern Court	15
Fernhaven Circle	4
Fidelity Street	20
Fields Circle	22
Fieldstone Place	46
Fincastle Loop	39
Finfeather Road	6
Finney	23
Fireside Circle	3
Firestone Drive	40
First Street	6,12,13
Fitzgerald Circle	23
Flagstone Court	53
Fleet Lot Dw	12
Flint Circle	22
Flint Creek Drive East	50
Flint Creek Drive West	50
Flint Hills Drive	40
Floriculture Road	7
Flower Mound Drive	38
Flying Ace Circle	31
Fm 158	2
Fm 2818 Service Road	21
Fontaine Drive	22,23
Fore Court	40
Forest Drive	4
Forest Drive Loop	4
Forest Oaks Drive	15
Forest Ridge Drive	50
Foster Avenue	7,8
Fox Circle	23
Foxfire Drive	22,23
Foxtrot Way	37

Street Name	Page Number(s)
Francis Circle	4
Francis Drive	8,4,7
Fraternity Row	29
Fredrick Court	37
Freneau Drive	23
Friar	23
Front Royal Drive	38,39
Front Street	7
Frontage 6 Rd W	22, 39, 4, 8, 9,15,30
Frontage 6 Road East	22, 30, 31, 39, 4, 48, 52, 8, 9,15,47
Frontage 6 Road West	22, 38, 39, 4, 47, 48, 52, 8, 9,15,30
Frontage Raymond Stotzer Pkwy	26,18,19
Frontage Road	28
Frontage Texas Ave S	22,30
Frost Drive	22,23
Gabbard Road	11
Gail Place	29
Ganton Court	40
Gardenia Street	30,38
Garnet Will Drive	40
Gateway Boulevard	48
Gator Lo	36,27,28
General Parkway	29,37
Generalparkway	37
George Bush Drive	20,13,14
George Bush Drive East	14,8
George Bush Drive West	19,20
Georgia Street	20
Gettysburg Court	9
Gilbert Street	7
Gilchrist Avenue	7,8

Street Name	Page Number(s)
Ginger Court	41
Glade Street	21,13,14
Gleeson Court	37
Glenhaven Drive	4,8
Glenna Court	30,38
Gold Finch Circle	38
Goode Drive	13,14
Goodrich Court	50
Graham Road	37, 38, 45,30,44
Graham Road North	37,45
Gramma Court	30
Grand Oaks Circle	4
Graz Drive	37
Great Oaks Drive	36,44
Green Jay Drive	23
Greenberry Circle	9
Greenberry Circle North	9
Greenberry Circle South	9
Greenberry Court	9
Greenleaf Drive	15,22
Greens Prairie Road West	51,47,50
Greens Prairie Trail	50,53
Greenwood Drive	22
Greta Court	29
Gridiron Drive	20
Grove Street	20
Gsc Dw	6
Guadalupe Drive	21
Guernsey Street	13
Gunner Trail	37
Gunsmith Street	21
Gus Roy Roadd	50
Haddox Court	21,29

Street Name	Page Number(s)
Hadleigh Lane	50
Hailes Court	50
Hailes Lane	46,50
Haines Drive	20,21
Haley Place	21,29
Halifax Drive	38
Haltom Avenue	7
Hanna Court	46
Hannover Street	37
Harbour Town Court	40
Hardwood Lane	8
Harpers Ferry Road	51,52
Harrington Avenue	7,8
Harris Drive	23,31
Harrisonburg Lane	46,38,39
Hartford Drive	38
Harvard Court	14
Harvest Drive	38
Harvey Mitchell Parkway South	12, 15, 19, 21, 22, 27, 29,11,28
Harvey Road	2, 4, 5,14,8
Harvick St	27
Hasselt Street	38
Haverford Road	28,36
Hawk Owl Cove	38
Hawk Tree Drive	21
Hawks Ridge Drive	40
Hawthorn Street	13,20
Hayes Lane	37
Hayesville Court	38
Haywood Drive	23
Hazeltine Court	40
Hazmat Lp	28

Street Name	Page Number(s)
Hazy Meadow Court	50
Healing Way	30
Hearst Court	50
Hearthstone Circle	3
Heath Drive	39
Heather Lane	29
Hemingway Drive	23
Henderson St	27
Henry Court	22
Hensel Drive	7
Hensel Park Dw	7
Hensel Street	7
Hereford Street	13,20
Heritage Lane	5
Hibiscus Street	38
Hickory Drive	14
Highlands Street	13,20
Hillside Drive	21
Hilltop Drive	21
Hofburg Drive	46
Hogan Alley	40
Hogg Street	13
Holden Circle	33
Holik Drive	14
Holik Street	13
Holleman Drive	21,14,20
Holleman Drive East	14,8
Holleman Drive South	37, 45,28,36
Holleman Drive West	20,28
Hollow Stone Drive	47
Hollyhock Street	38
Holston Hills Drive	40,48
Holt Street	8

Street Name	Page Number(s)
Hondo Drive	21
Honeysuckle Lane	29
Hook Court	40
Hopewell Court	38
Horse Haven Lane	9
Horse Shoe Drive	9
Horseback Court	9
Horseback Drive	9
Horticulture Drive	12,19
Horticulture Road	12
Houston Street	13
Howe Drive	23
Hunter Creek Drive	39
Huntington Drive	23
I&GN Road	45
Incourt Lane	46
Indian Trail	16,23
Inglewood Court	40
Inlow Boulevard	7
Innsbruck Circle	29
Intramural Field Dw	20
Ireland Street	13,7
Iron Horse Way	46
Ironwood Drive	15
Ivy Cove	29
Jade Court	15
James Parkway	7,8
Jamey Lane	38,46
Jane Street	7
Jasmine Court	39
Jeanne Drive	46
Jennifer Circle	22
Jennifer Drive	22,30

Street Name	Page Number(s)
Joe Routt Boulevard	13
John David Crow	13
John Kimbrough Boulevard	20,13,19
Johnson Creek Loop	32,33
Jones Street	13
Jones-Butler Road	20,28
Josephs Creek Court	32
Junction Boys Road	28
Jupiter Hills Court	48
Justin Avenue	15
K And D Cr	13
Kalanchoe Court	14
Karten Lane	38
Kate Lane	37
Keefer Loop	37
Kendal Green Circle	47,51
Kenyon Drive	36
Kernstown Lane	38,39
Kerry Street	13,20
Kimber Lane	37
Kimbolton Drive	50
King Arthur Circle	21
Kingsmill Court	48
Kinloch Drive	40,41
Kinnersley Court	50
Kinnersley Lane	46,50
Kipling	22
Kleine Lane	38,46
Knox Drive	29
Koppe Bridge Road	50,53
Krenek Tap Road	14,15
Kyle Avenue	8

Street Name	Page Number(s)
Ladove Drive	38,46
Lake Dr	35,36
Lake Forest Court North	22
Lake Forest Court South	22,30
Lakeshore Circle	38
Lakeshore Court	38
Lakeside Court	22,30
Lakeway Drive	47, 48,30,39
Lamar St	13
Lamar Street	13,7
Lambermont Drive	38,46
Lambsburg Lane	47
Lampwick Circle	3
Lancaster Court	50
Lancelot Circle	21
Landsburg Court	37
Landsburg Lane	37
Langford Street	14,21
Lanham Drive	33
Lansing Court	14
Lapis Court	40
Laredo Court	21
Large Animal Clinic Dw	12
Larkspur Circle	30
Lassie Lane	14
Latinne Court	38
Latinne Lane	38
Lauderback St	27
Laura Lane	21
Laurel Valley Court	40
Lauren Drive	15
Lavaca Street	21
Lawyer Street	21

Street Name	Page Number(s)
Leacrest Drive	13,14
Ledgstone Trail	53
Lee Avenue	13
Legacy Lane	28
Lemon Tree Lane	14,21
Lenert Circle	14
Leona Drive	21
Leopard Court	4
Lewis Street	13
Leyla Lane	38,46
Lienz Lane	38
Liesl Court	29
Lieutenant Avenue	37
Lincoln Avenue	8,4,7
Linda Lane	5
Little Rock Court	47
Live Oak Street	50,7
Llano Place	21
Lochbury Court	50
Lodge Street	13
Lodgepole Circle	30
Lodgepole Drive	22,30
Lonetree Drive	2
Long Leaf Lane	50,53
Longleaf Circle	30
Longleaf Drive	30
Longmire Court	21
Longmire Drive	22, 30,21,38
Longthorpe Court	50
Lori Lane	2,5
Lorikeet Lane	38
Los Portales Drive	36
Lot 100D Dw	20

Street Name	Page Number(s)
Lot 122D Dw	12
Lot 13	12
Lot 24 Dw	12
Lot 50	7
Lot 51	7
Lot 54 Dw	7
Lot 55 Dw	13
Lot 64 Dw	13
Lot 71 Dw	12
Lot 72 Dw	12,13
Lot 76 Dw	12
Lot 83 Dw	12
Lot 84 Dw	12
Lot 86	12,13
Louise Avenue	7,12,13
Lowry Meadow Lane	50,53
Lubbock Street	13
Ludlow Lane	46
Luther Street	20
Luther Street West	20,28
Lyceum Court	8
Lynx Cove	8
Macarthur Street	7
Madera Circle	21
Madison Street	50
Magnolia Drive	8
Maidstone Court	40
Main St	36,28,35
Maintenance Rd	19
Mallory Court	38
Manassas Court	9
Mandi Court	9
Manuel Drive	14

Street Name	Page Number(s)
Manzano Court	29
Maple Avenue	12
Maplewood Court	15
Marcy Lane	2
Marielene Circle	37
Marigold Court	30
Marigold Street	30
Mariner Drive	19
Mariners Cove	52
Marion Pugh Drive	20
Market Street	28
Markham Court	38
Markham Lane	38
Marshall Lane	29
Marsteller Avenue	8
Marta Street	37
Martinsville Lane	38,39
Marvel Court	29,37
Maryem Street	20
Mccullough Road	50
Mcfarland Drive	46
Mckenzie Terminal Rd	19
Mckenzie Terminal Road	19
Mckenzie Terminal Service Rd	19
Mclaren Drive	46
Mclister Drive	46
Meadow Pass	50,53
Meadow View Court	38
Meadow View Drive	38
Meadowbrook Court	29
Medical Avenue	30,31
Medina Drive	21

Street Name	Page Number(s)
Meir Lane	38
Memorial Cemetery Dw	19
Merion Court	40
Merlemont Court	46
Merrimac Court	15,9
Merry Oaks Drive	4,8
Mescalero Court	29
Methner St	27
Middleham Avenue	46
Midsummer Lane	51,52
Milam Avenue	7
Mildonhall Court	29
Mile Drive	22
Military Mall	13
Millcreek Court	30
Milliff Road	14
Mills Park Circle	47
Milner Drive	7,8
Mission Hills Court	41
Mission Hills Drive	40,41
Misty Lane	48
Mitt Williams Road	50
Momentum Boulevard	2
Momma Bear Drive	37
Monitor Court	9
Montclair Avenue	13,20
Monte Carlo	8
Moore Avenue	7
Morgans Lane	22
Mortier Drive	37,38
Moses Creek Court	32
Mosher Circle	13
Moss Street	8

Street Name	Page Number(s)
Mossglenn Circle	14
Msc Dw	13
Msrb Dr	12
Muirfield Village	40
Mullins Court	38
Mullins Loop East	38
Mullins Loop North	38
Mullins Loop South	38
Muncaster Lane	46,50
Munson Avenue	8
Mustang Lane	37
Mystic Dove Way	38
Myth Lane	5
Nagle Street	13,7
Nantucket Drive	52
Navarro Drive	21,29
Nctm Dw	12
Nctm Service Dw	12
Neal Pickett Drive	4,8
Nelson Lane	14
Neuburg Court	37
Nevada Street	20,21
New Main Drive	7
New Street	13
Newark Circle	51,46,50
Newport Lane	38
Newton Road	13
Nicolas Avenue	7
Night Rain Drive	38
Nimitz Street	7
Noel Court	22,30
Noirmont Court	46
Norfolk Court	38

Street Name	Page Number(s)
Norham Drive	46
Normand Circle	22
Normand Drive	22,30
North Bardell Court	21
North Forest Parkway	15
North Lazy Creek Lane	50
Northpoint Crossing	7
Northpoint Lane	7
Northpoint Way	7
Northside Garage Dw	13
Norton Lane	46
Norwich Drive	50
Nottingham Lane	37,29,38
Nuclear Science Road	35,19,27
Nueces Drive	21
Nunn Street	7
Oak Forest Mhp	14
Oakbrook Court	29
Oakdale Circle	14
Oakhaven Circle	4
Oakmont Circle	40
Oaks Drive South	47,48
Oakwood Trail	22
Odell Lane	50
Off Ramp	38, 46,28,29
Office Street	7
Offramp 6 N	22, 30, 39, 4, 8, 9,15,48
Offramp 6 S	30, 39, 4, 47, 52, 8, 9,15,22
Offramp Hm Pkwy	19
Offramp Rs Pkwy	19
Offramp Rs Pkwy/Onramp Rs Pkwy	19

Street Name	Page Number(s)
Offramp Wellborn Rd	13
Offshore Drilling Dw	19
Old Arrington Road	47
Old Ironsides Drive	37
Old Jersey Street	13
Old Main Dr	13
Old Main Drive	13
Old May Court	32
Old Ti Road	2,5
Old Wellborn Road	29,37
Olden Lane	24,32
Oldenburg Court	38
Oldenburg Lane	38,46
Olsen Bl	13
Olsen Boulevard	20,12,13
Olsenboulevard	13
Olympia Way	8
Olympic Court	40,48
On Ramp	38, 46,28,29
Oney Hervey Drive	20
Onramp 6 N	22, 30, 39, 47, 48, 52, 8, 9,15,4
Onramp 6 S	22, 30, 39, 4, 8, 9,15,48
Onramp Hm Parkway	19
Onramp Hm Pkwy	19
Onramp Rs Pkwy	19
Onyx Drive	39,40
Orchid Street	30,38
Oriole Court	38
Orr Street	14,21
P1-735	50,53
Paintbrush Circle	30
Palm Court	15

Street Name	Page Number(s)
Paloma Ridge Drive	36
Pamela Lane	2
Pamplin Court	38
Panther Lane	4,8
Papa Bear Drive	37
Park Place	14,13,20
Park Road	4
Parkland Drive	52
Parkview Drive	40,48
Parnell Drive	50
Parrot Cove	38
Pasler Street	7
Passendale Lane	38,46
Patricia Street	13
Pavilion Avenue	22
Pawnee Creek Court	53
Peap Dw	20
Pearce Street	7
Pebble Creek Parkway	40,48
Pebblestone Court	15
Pecan Grove Court	39
Pedernales Drive	29
Pelicans Point Cove	52
Pena St	27
Penberthy Boulevard	13,20
Penberthy Drive	20
Pershing Avenue	13
Pershing Drive	13,14
Petersburg Court	38,46
Peyton Street	7
Pheasant Lane	29
Phoenix Street	20
Picadilly Circle	46

Street Name	Page Number(s)
Pickering Place	47
Pierre Place	22,30
Pikes Peak Court	45
Pine Ridge Drive	14
Pine Valley Drive	48
Pinon Drive	30
Pintail Lane	29
Pintail Loop	29
Piping Rock Court	40
Placid Drive East	23
Placid Drive West	23
Plainfield Court	48
Plano Drive	38
Pleasant Forest Drive	22
Pleasant Grove Drive	22
Plum Hollow Court	48
Plum Hollow Drive	48
Polo Road	7
Pomel Circle	38
Pomel Drive	38
Ponderosa Drive	22,30
Poplar Street	7
Portland Avenue	46,50
Portsmouth Court	38
Post Oak Bend	50
Post Oak Circle	23,4
Potomac Place	21
Presidents Cr	13
Presidents Dw	13
Preston Street	7
Prestwick Court	48
Princeton Circle	14
Private Access	28, 4,20,22

Street Name	Page Number(s)
Private Access Easement	21, 38, 46,14,3
Private Alley	45,49
Private Drive A	39,47
Private Drive B	39
Private Drive C	47
Private Drive D	39,47
Private Drive E	47
Private Drive F	47
Private Drive G	47
Private Drive H	47
Private Tamu Drive	28
Pro Court	40
Pronghorn Lane	29
Pronghorn Loop	29
Public Alley	36, 37, 39, 40, 46,29,38
Public Way	47
Pueblo Court North	29
Pueblo Court South	29
Puffin Way	38
Purple Martin Cove	38
Puryear Drive	7,8
Putter Court	40
Quail Run	28
Quaker Ridge Court	48
Quaker Ridge Drive	48
Quality Circle	48
Quarry Oaks Drive	48,40,41
Quartz Creek Court	50
Queens Court	15
Raintree Drive	15,9
Ramp	7,13,19
Ranchero Road	5

Street Name	Page Number(s)
Ransberg Court	38
Ravenstone Loop	47
Rayado Court North	29
Rayado Court South	29
Rayburn Court	21
Raymond Stotzer Parkway	13, 18, 26,12,19
Reatta Lane	38
Rec Center Dr	13
Rec Center Lz Access	13
Recreation Drive	15
Red Hill Drive	9
Redmond Drive	13,14
Redwood Street	15
Reed Arena A-B Dw	13
Reed Arena C-E Dw	20
Reed Arena F-G Dw	20
Reed Arena Lp	13,20
Reed Arena Lz Access	20
Reed Dr	20
Regal Oaks Drive	50
Regal Row Court	38,29,30
Regensburg Lane	37
Rehel Drive	38
Remington Court	38
Renee Lane	38,46
Rescue Court	30
Research Parkway	19
Rhett Butler Drive	8
Richards Street	14
Richland Court North	39
Richland Court South	38,39
Ridge Bluff	37
Ridgefield Circle North	21

Street Name	Page Number(s)
Ridgefield Circle South	21
Right Turn Ramp	21
Rio Bravo Court	29
Rio Grande Boulevard	29,21,30
Ritchey Road	31
Rivers End Drive	46
Riverstone Court	22
Riviera Court	48
Roanoke Court	38
Robelmont Drive	38
Robin Trail	38
Robinsville Court	47,39,46
Rock Bend Drive	47
Rock Prairie Road	30, 31, 33, 37, 41, 42,29,32
Rock Prairie Road West	45,37,44
Rock Spring Court	39
Rockcliffe Loop	46,47
Rockingham Loop	46,47
Rocky Briar Court	47
Rocky Creek Trail	47
Rocky Meadows Drive	39
Rocky Mountain Court	47
Rocky Oak Court	47
Rocky Rhodes Drive	47
Rocky Vista Drive	47
Rolling Hill Trail	15
Rolling Rock Place	15
Rose Circle	4,8
Rosebud Court	22
Rosemary Lane	13,14
Rosewood Drive	15
Ross Street	13,7

Street Name	Page Number(s)
Roucourt Loop	46
Roxborough Place	47
Royal Adelade Drive	48,40,41
Royal Adelade Loop	48,40,41
Royder Road	50,53
Ruddy Duck Drive	23
Rugen Lane	38
Running Brook Court	53
Russell Street	13
Ryans Landing	37
Sabine Court	21
Saddle Lane	28
Sage Valley Court	40
Sageway Court	37
Salem Court	39
Sallie Lane	29
Salzburg Court	29,37
San Benito Court	29
San Benito Drive	29
San Felipe Drive	21,29
San Mar Drive	38,46
San Mario Court	29
San Pedro Drive	29
San Saba Circle	29
San Saba Court	29
San Saba Drive	29
Sanctuary Court	8
Sandelwood Court	8
Sandpiper Cove	51, 52,47,48
Sandstone Drive	22, 23,15,16
Sandy Circle	22
Santa Rita Court	29
Santour Court	38

Street Name	Page Number(s)
Sapphire Court	39
Sapphire Drive	39,40
Sara Drive	22
Sara Lane	2
Savannah Court	9
Scarborough Drive	22,30
Scarlett Ohara Drive	8
Schaffer Road	30,38
Scoffield Drive	38
Scotney Court	46
Scott & White Drive	30
Scrimshaw Lane	52
Seamist Lane	51
Sebesta Road	15,22
Second Street	13,7
Sequoia Drive	15
Sergeant Drive	37
Serval Lane	4
Service St	27
Sessile Drive	15
Sh 30	2
Sh 47	26,18,19
Sh 6 South	39, 47, 48, 52,30,38
Shadow Oaks	15
Shadowcrest Drive	22
Shadowwood Drive	21
Shady Brook Lane	53
Shady Brook Pass	53
Shady Drive	4
Shallow Creek Court	50
Shallow Creek Loop	50
Shenandoah Drive	21
Sherman Court	9

Street Name	Page Number(s)
Shetland Street	13
Shiloh Court	9
Shire Drive	37
Shoal Creek Drive	40
Short St	13
Sienna Drive	20
Silver Brook Court	53
Silver Oak Court	46
Silver Oak Drive	46
Silver Springs Court	50
Silverthorne Lane	2
Simi Drive	46
Simmons St	27
Sippel Rd	12
Skrivanek Court	14
Skyline Court	38
Slice Court	40
Snowdance Court	38
Snug Harbor Drive	52
Socorro Court	29
Somerset Hills Court	40
Somerton Court	50
Song Sparrow Lane	38
Sonoma Circle	30
Sophia Lane	29,37
South Dowling Road	49,50
South Lazy Creek Lane	50
Southern Breeze Drive	46
Southern Hills Court	40
Southern Plantation Drive	46,38,39
Southern Trace Court	46
Southern Trace Drive	46
Southern Way Drive	46

Street Name	Page Number(s)
Southland Street	20
Southside Garage Dw	13
Southwest Parkway	20,14,21
Southwest Parkway East	9,14,15
Southwood Drive	21
Spanish Bay Court	40
Spanish Oak Court	36
Spartanburg Court	38
Spearman Drive	40
Spence St	13
Spence Streeet	13,7
Spence Street	13
Spicewood Court	8,9
Spring Branch Court	39
Spring Branch Drive	39
Spring Creek	15
Spring Garden Drive	39
Spring Hill Drive	39
Spring Loop	3,4
Spring Meadows Boulevard	39
Spring Meadows Court	39
Spring Meadows Drive	39
Springbrook Estates Drive	38,39
Springfield Drive	38
Springhaven Circle	4
Springmist Drive	38
Springwood Court	22
Spruce Street	6,7
Spyglass Court	40
St Andrews Drive	40,48
St Thomas Road	15
Stallings Drive	8

Street Name	Page Number(s)
Stanford Circle	14
Starling Drive	38
Stasney Road	15
Stasney Street	7
Sterling Street	14
Stevens Creek Court	50
Still Water Meadow Lane	50
Stone Castle Circle	46,50
Stone Chase Court	39
Stone Cove Court	39
Stone Forest Drive	39,40
Stonebriar Circle	40
Stonebridge Court	30
Stonebridge Drive	22,30
Stonebrook Drive	22,30
Stonewall Court	9
Stonewater Drive	40
Stonewater Loop	40
Stoney Hills Court	39
Stony Creek Lane	38,39
Strand Lane	23
Strasburg Circle	38,39
Stuttgart Circle	37
Suffolk Avenue	13
Summer Court	3,4
Summer Court Circle	3,4
Summerglen Drive	4
Summerway Drive	37
Summit Street	21
Sumter Drive	15,9
Sun Meadow Court	38
Sun Meadow Street	38
Sunflower Trail	29

Street Name	Page Number(s)
Sunlake Court	22
Sunny Court	14
Sunny Meadow Brook Court	53
Sunset Ridge Drive	39
Sussex Drive	22
Swiss Court	20
Switch Station Row Access	9
Sycamore Hills Court	48
Sycamore Hills Drive	40,48
System Loop	19
T Row	7
Tamu Sewer Plant Rd	27
Tang Cake Drive	37
Tara Court	8
Tarrow Street	3,7
Tarrow Street East	3
Tarset Court	46
Tauber Street	13,7
Taurus Avenue	20,21
Taurus Circle	21
Teakwood Court	8,9
Teal Drive	14
Technology Lp	19
Technology Parkway	22
Technology Way	48
Texas Avenue	8,14,7
Texas Avenue South	21, 7,14,22
The Woodlands	28, 29,20,21
Thomas Street	13,20
Thompson Street	20
Thornton Court	14
Throckmorton Street	13

Street Name	Page Number(s)
Tiffany Trail	39
Timber Creek Lane	53
Timber Drive	53
Timber Knoll Drive	22
Timber Street	13
Timm Drive	13,14
Tips-Tigm Dw	12
Todd Trail	29,21,22
Toddington Lane	50
Tom Chandler Drive	13,20
Tonbridge Drive	50
Toni Court	37
Tonkaway Lake Road	25
Topaz Court	15
Torrey Pines Court	41
Tournay Lane	38,46
Towers Parkway	37
Townplace Drive	20
Trace Meadows	29
Tranquil Path Drive	38
Transit Bus Lot Dw	12
Travis Cole Avenue	37
Treehouse Trail	22,30
Treeline Drive	45
Trellis Gate Court	38
Trigger Street	21
Trinity Place	21
Triumph Court	38
Trumpeter Swan Drive	23
Tucker Nuck	52
Turbomachinery Access	19,27
Turk Ranch Road	17,25
Turk Rd	12

Street Name	Page Number(s)
Turk Road	12
Turkey Creek Road	12, 19,11,18
Turkey Meadow Court	53
Turn Around	13,19
Turnberry Circle	50
Turner Street	7
Turtle Dove Trail	38
Turtle Rock Loop	15
Twin Lakes Circle	36
Twin Pond Circle	52
Tyler Court	38
University Center Garage Dw	13
University Drive	13,7
University Drive East	2, 3, 4,1,7
University Oaks Boulevard	8
Unnamed	35,36
Unnamed 8283	34, 35,26,27
Unnamed 8643	7
Uphor Court	50
Uphor Drive	50
Usda Cr	12
Usda Dr	12
Usda Lp	12
U-V Row	7
Val Verde Drive	29
Valley View Drive	21
Valleybrook Circle	40
Van Horn Drive	29
Vassar Court	7
Velencia Court	46
Venture Drive	47,48
Veted Dr	12

Street Name	Page Number(s)
Veterans Parkway	4,5
Vice Presidents Dw	13
Vicksburg Court	9
Victoria Avenue	37, 38, 50,29,46
Vienna Drive	37,38
Village Drive	13,14
Vinyard Court	4
Vista Lane	2,5
Von Trapp Lane	29,37
W King Cole Drive	14,21
W.S. Phillips Parkway	46,50
Wakewell Court	37
Walcourt Loop	38
Walnut Bend	15
Walnut Grove Court	15
Walton Drive	7,8
Warkworth Lane	46,50
Wastewater Treatment Plant	35,43
Waterford Drive	22
Waterstone Court	46
Wayfarer Lane	52
Wayne Court	33
Waynesboro Court	38,46
Wellborn Road	20, 28, 29, 38, 46, 50, 53,13,37
Wellborn Road North	6,12,13
Wellesley Court	7
Welsh Avenue	21, 29,13,20
Weslayan Court	22,23
West Campus Bl	12
West Campus Garage Dw	13
West Creek Lane	29
West Ridge Drive	29

Street Name	Page Number(s)
Westchester Avenue	29
Westfield Drive	38
Westover Street	8
Wheaton Court	38
Whispering Creek Court	39
Whispering Creek Drive	39
Whistling Straits Court	41
Whistling Straits Drive	40,41
Whistling Straits Loop	40,41
White Creek Dorm Service	12
White Dove Trail	30,38
White Oak Meadow Court	50
White Rock Road	37
Whiterose Court	15
White'S Creek Lane	47
Whitewing Lane	30,38
Whitney Court	22,23
Whitney Lane	22,23
Whitwick Place	46
Wild Creek Court	53
Wild Horse Creek Court	53
Wild Plum Street	30,38
Wilderness Drive	9
Wilderness Drive North	9
Wilderness Drive South	9
Wildewood Circle	15
Wildrye Drive	30
William D Fitch Parkway	17, 24, 25, 32, 38, 39, 40, 46,10,47
Williams Creek Drive	41,32,33
Williams Ridge Court	33,41
Williams St	27
Williams Street	8

Street Name	Page Number(s)
Willow Loop	29
Willow Pond Court	30,38
Willow Pond Street	38
Wilshire Court	30
Wilshire Court North	30
Wilshire Court South	30
Wimbledon Circle	46
Windfree Drive	39
Windham Ranch Road	51
Winding Road	20,21
Windjammer Court	48
Windmeadows Drive	38
Windrift Cove	52
Windswept Drive	39
Windwood Drive	9
Winecup Circle	30
Wingate Circle	9
Wingate Court	9
Winged Foot Drive	40
Winter Park	3
Wolf Pen Court	14
Wolf Run	13,14
Wood Brook Lane	53
Wood Cliff Court	8
Wood Glen Drive	53
Woodall Court	48
Woodcreek Drive	23,22,30
Woodhaven Circle	4
Woodland Hills Boulevard	39
Woodland Parkway	8
Woodland Parkway East	8
Woodland Ridge Court	39
Woodland Ridge Drive	39

Street Name	Page Number(s)
Woodland Springs Drive	39
Woodsman Drive	20,28
Woodway Drive	20
W-X Row	7
Yale Court	14
Yaupon Lane	23,31
Yegua Creek Court	50
Yellow Tanager Court	23
Yellowhouse Circle	21
Yorkshire Drive	29,37
Yorktown Court	9
Yukon Lane	46
Zachary Basement	7

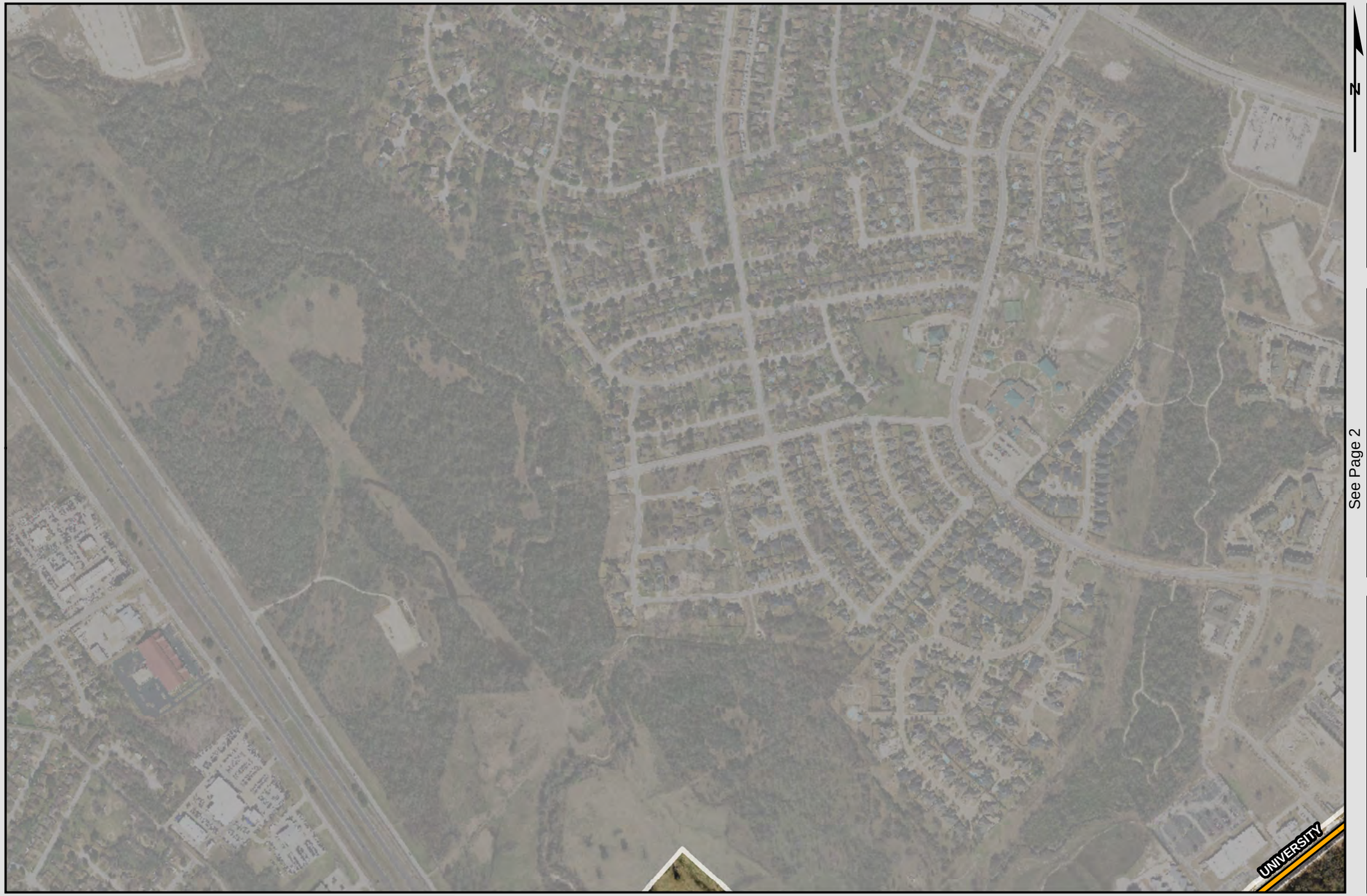

N

See Page 2

See Page 4

Miles

0 0.1 0.2 0.3 0.4 0.5

City of College Station
Home of Texas A&M University®

- Freeway
- Local Street
- Major Arterial
- Major Collector
- Minor Arterial
- Minor Collector
- Overpass
- Private Street
- Public Access
- ROW Access
- TAMU

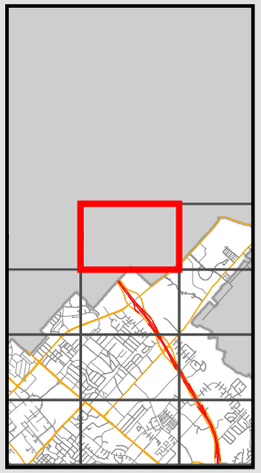

See Page 1

N

CITY OF COLLEGE STATION
Home of Texas A&M University®

- Freeway
- Local Street
- Major Arterial
- Major Collector
- Minor Arterial
- Minor Collector
- Overpass
- Private Street
- Public Access
- ROW Access
- TAMU

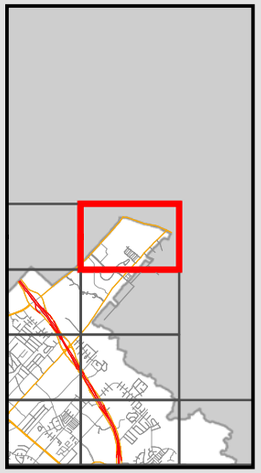

0 0.1 0.2 0.3 0.4 0.5 Miles

See Page 5

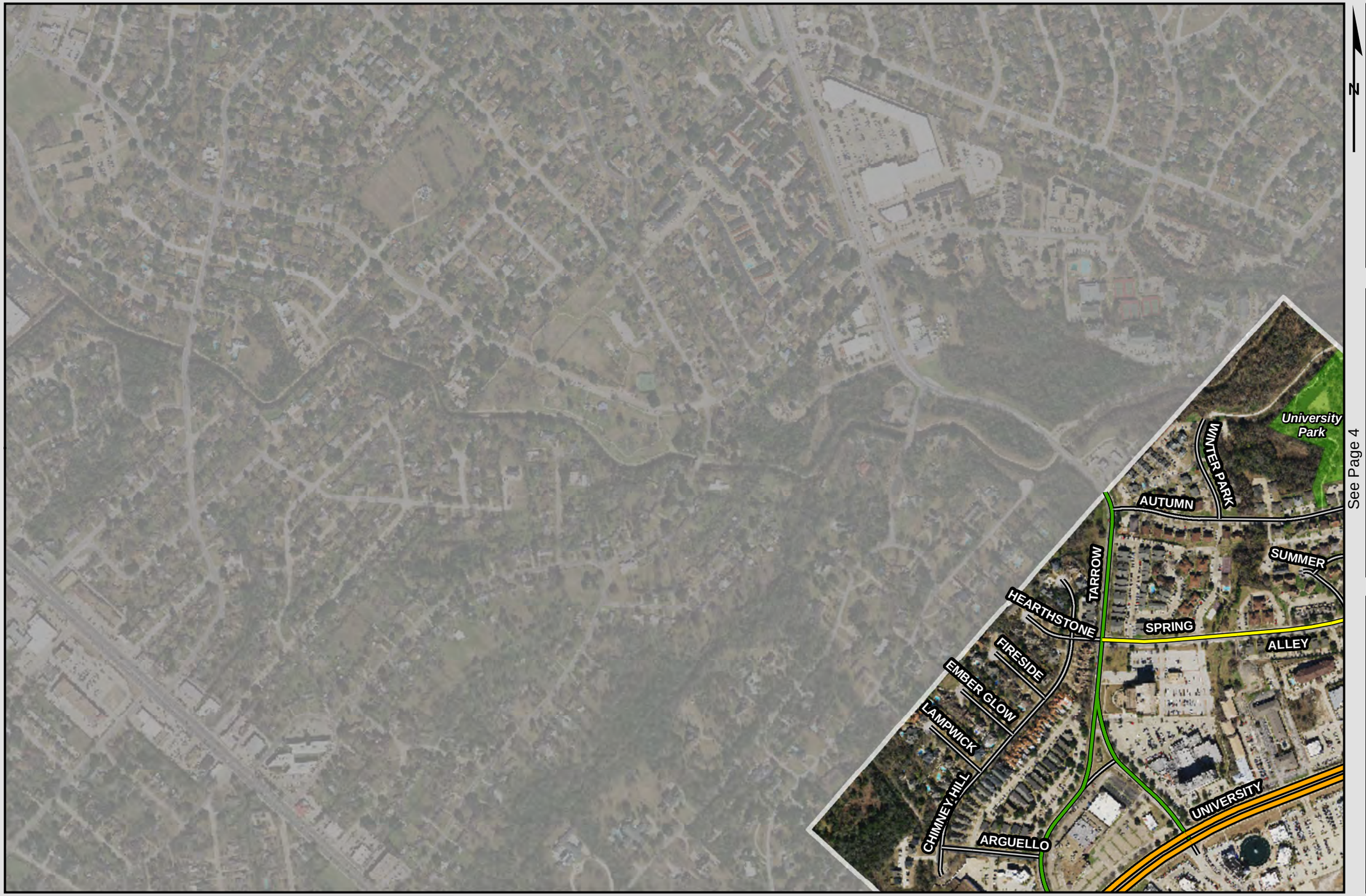

N

See Page 4

CITY OF COLLEGE STATION
Home of Texas A&M University®

- Freeway
- Local Street
- Major Arterial
- Major Collector
- Minor Arterial
- Minor Collector
- Overpass
- Private Street
- Public Access
- ROW Access
- TAMU

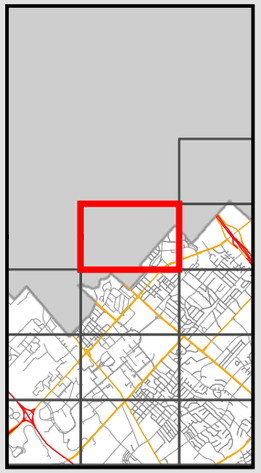

0 0.1 0.2 0.3 0.4 0.5 Miles

See Page 7

See Page 1

See Page 3

See Page 5

See Page 8

N

City of College Station
Home of Texas A&M University

- Freeway
- Local Street
- Major Arterial
- Major Collector
- Minor Arterial
- Minor Collector
- Overpass
- Private Street
- Public Access
- ROW Access
- TAMU

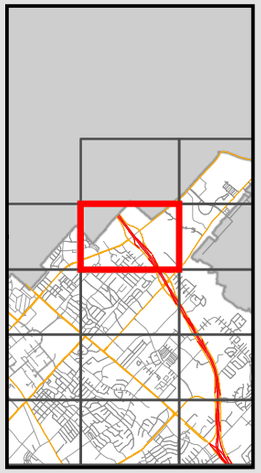

0 0.1 0.2 0.3 0.4 0.5 Miles

See Page 2

See Page 4

See Page 9

0 0.1 0.2 0.3 0.4 0.5 Miles

N

CITY OF COLLEGE STATION
Home of Texas A&M University®

- Freeway
- Local Street
- Major Arterial
- Major Collector
- Minor Arterial
- Minor Collector
- Overpass
- Private Street
- Public Access
- ROW Access
- TAMU

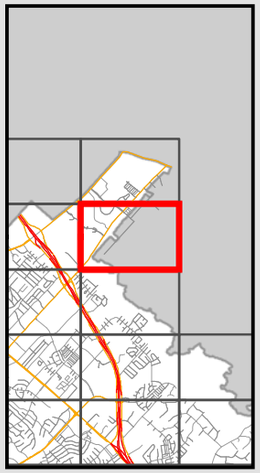

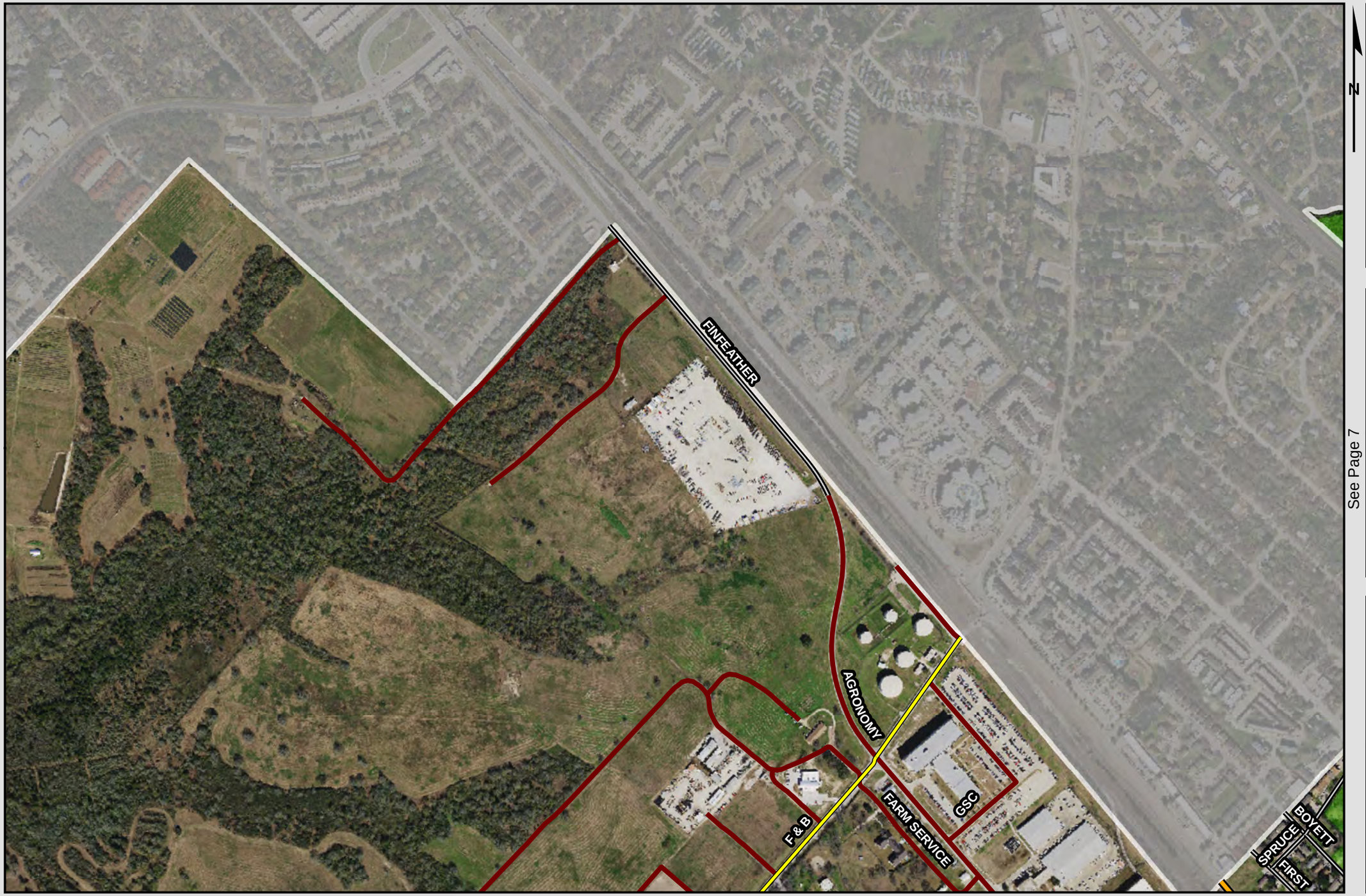

N

CITY OF COLLEGE STATION
Home of Texas A&M University®

See Page 7

- Freeway
- Local Street
- Major Arterial
- Major Collector
- Minor Arterial
- Minor Collector
- Overpass
- Private Street
- Public Access
- ROW Access
- TAMU

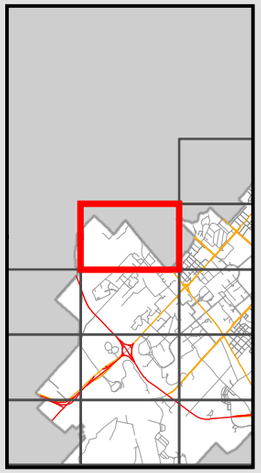

0 0.1 0.2 0.3 0.4 0.5 Miles

See Page 12

See Page 3

See Page 6

See Page 8

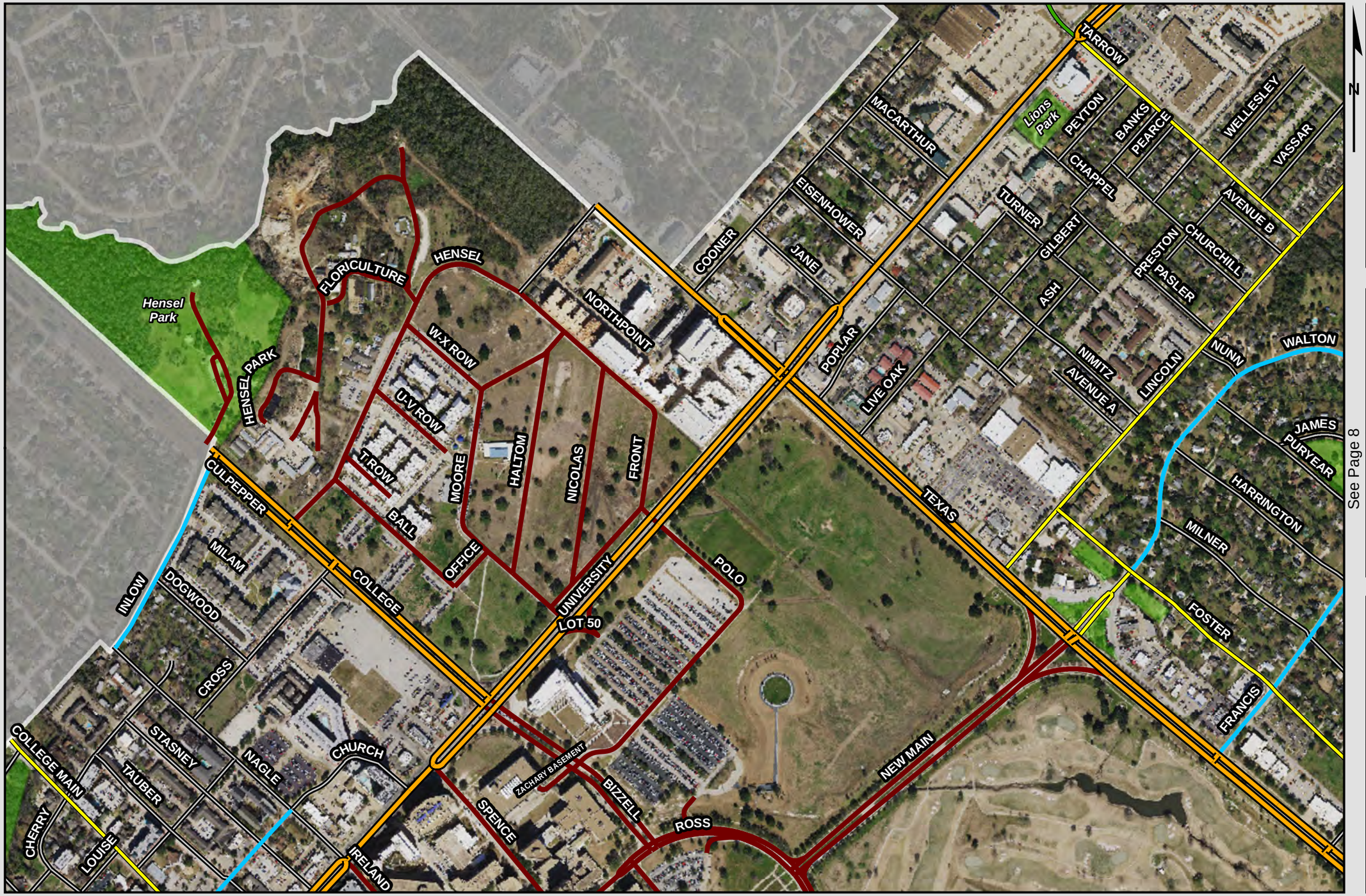

CITY OF COLLEGE STATION
Home of Texas A&M University®

- Freeway
- Local Street
- Major Arterial
- Major Collector
- Minor Arterial
- Minor Collector
- Overpass
- Private Street
- Public Access
- ROW Access
- TAMU

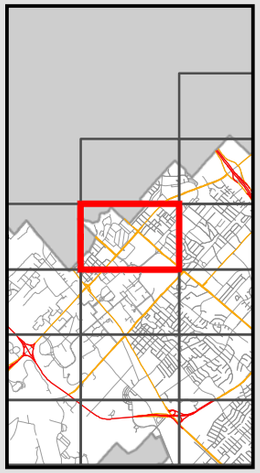

0 0.1 0.2 0.3 0.4 0.5 Miles

See Page 13

See Page 4

See Page 7

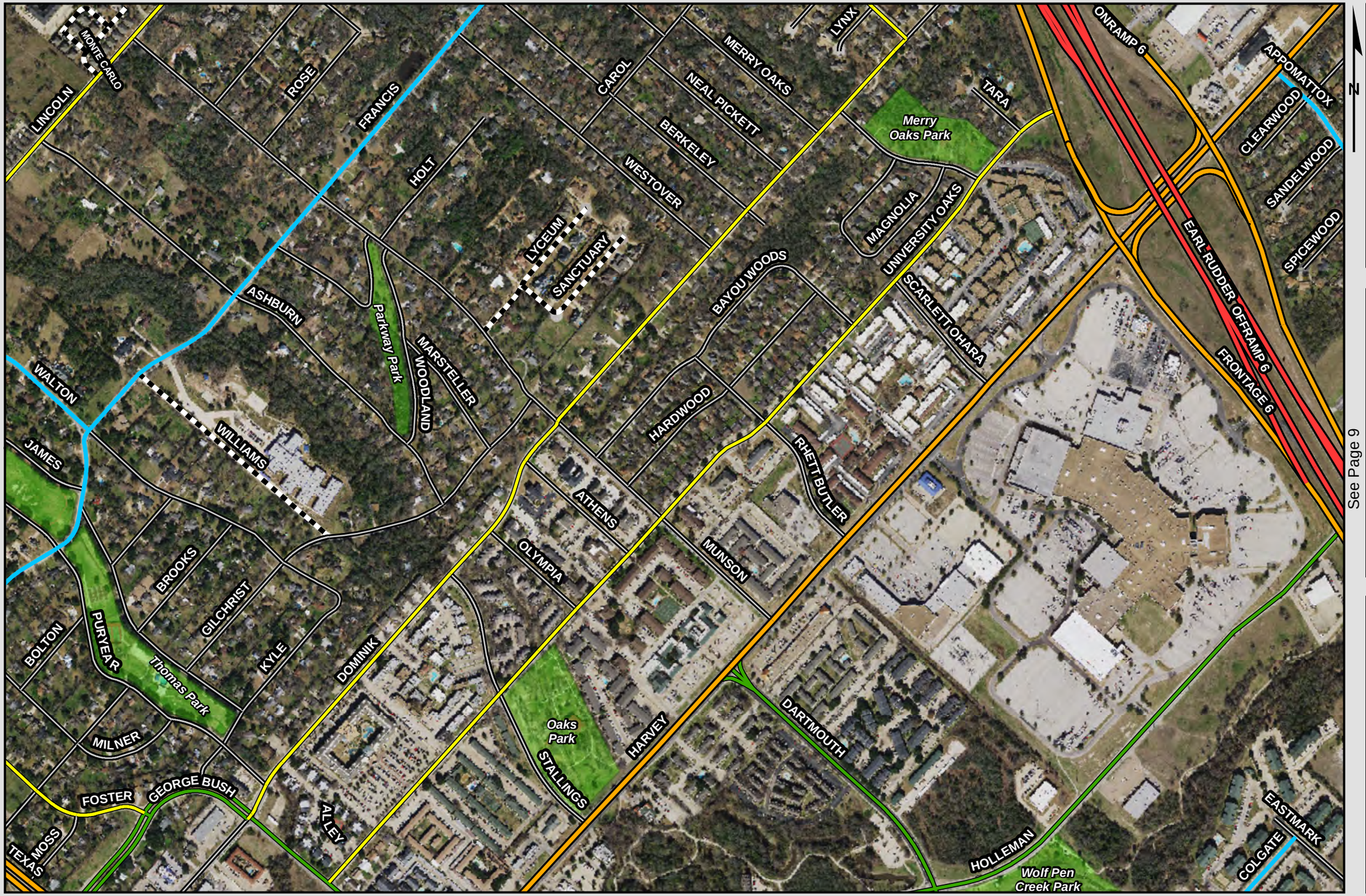

See Page 9

N

City of College Station
Home of Texas A&M University®

- Freeway
- Local Street
- Major Arterial
- Major Collector
- Minor Arterial
- Minor Collector
- Overpass
- Private Street
- Public Access
- ROW Access
- TAMU

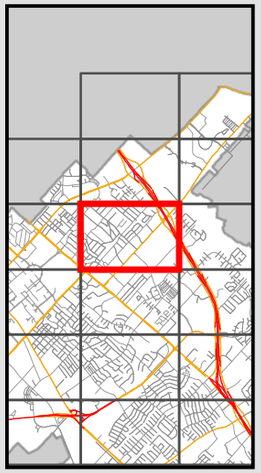

0 0.1 0.2 0.3 0.4 0.5 Miles

See Page 14

See Page 5

See Page 8

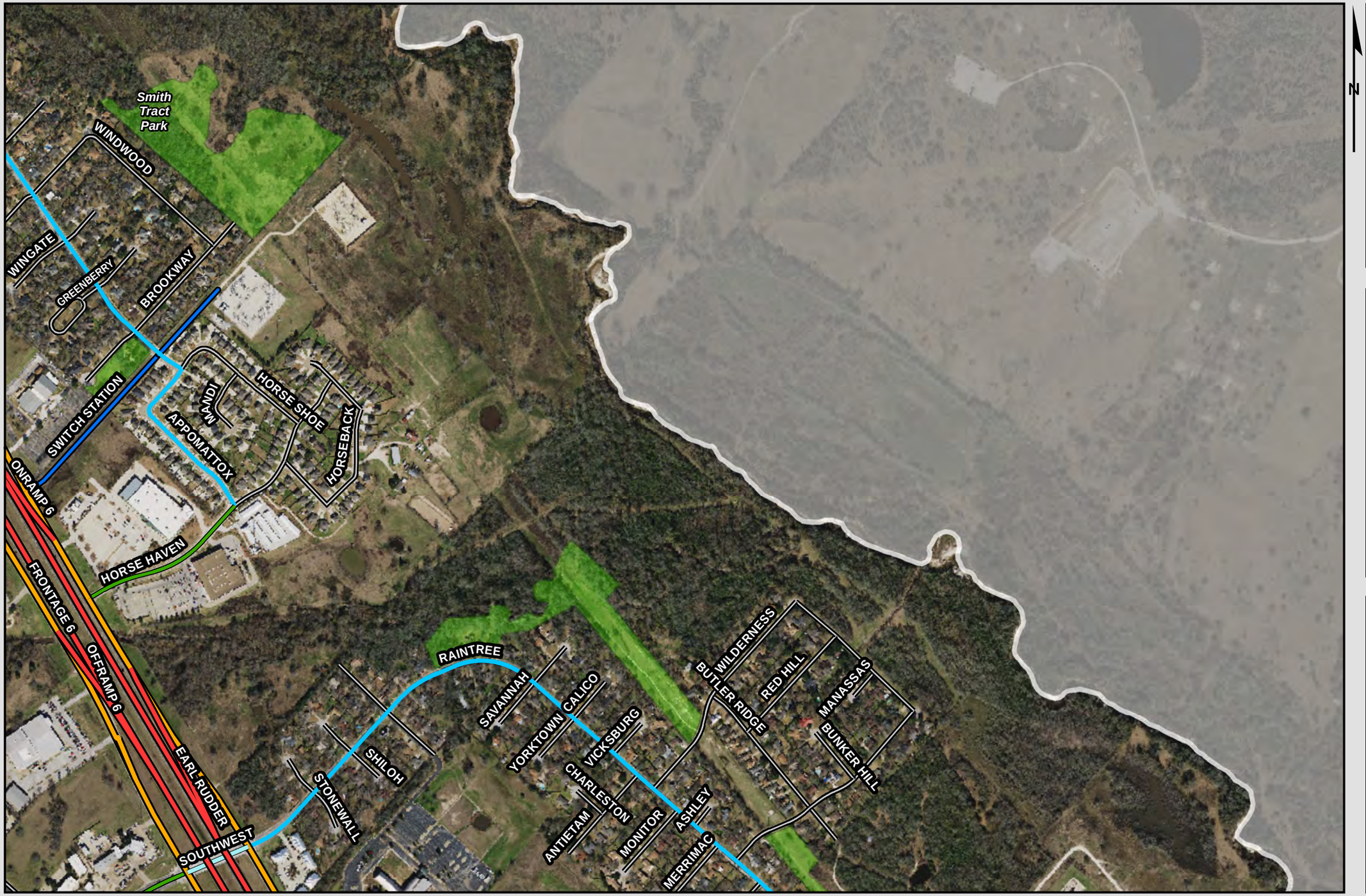

N

CITY OF COLLEGE STATION
Home of Texas A&M University®

- Freeway
- Local Street
- Major Arterial
- Major Collector
- Minor Arterial
- Minor Collector
- Overpass
- Private Street
- Public Access
- ROW Access
- TAMU

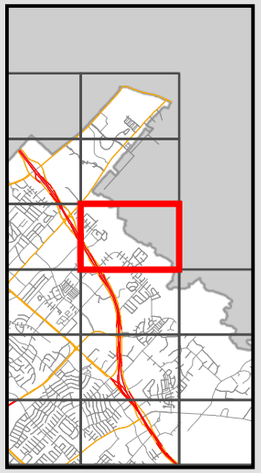

0 0.1 0.2 0.3 0.4 0.5 Miles

See Page 15

N

City of College Station
Home of Texas A&M University®

- Freeway
- Local Street
- Major Arterial
- Major Collector
- Minor Arterial
- Minor Collector
- Overpass
- Private Street
- Public Access
- ROW Access
- TAMU

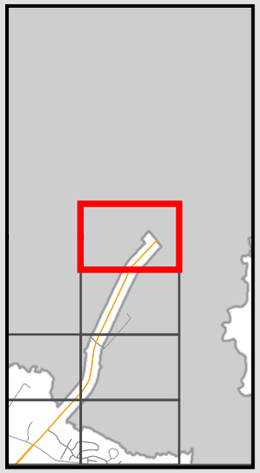

0 0.1 0.2 0.3 0.4 0.5 Miles

See Page 17

N

See Page 12

City of College Station
Home of Texas A&M University®

- Freeway
- Local Street
- Major Arterial
- Major Collector
- Minor Arterial
- Minor Collector
- Overpass
- Private Street
- Public Access
- ROW Access
- TAMU

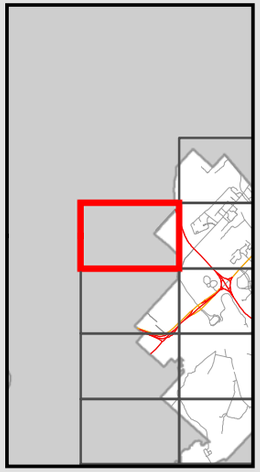

0 0.1 0.2 0.3 0.4 0.5 Miles

See Page 18

See Page 6

See Page 11

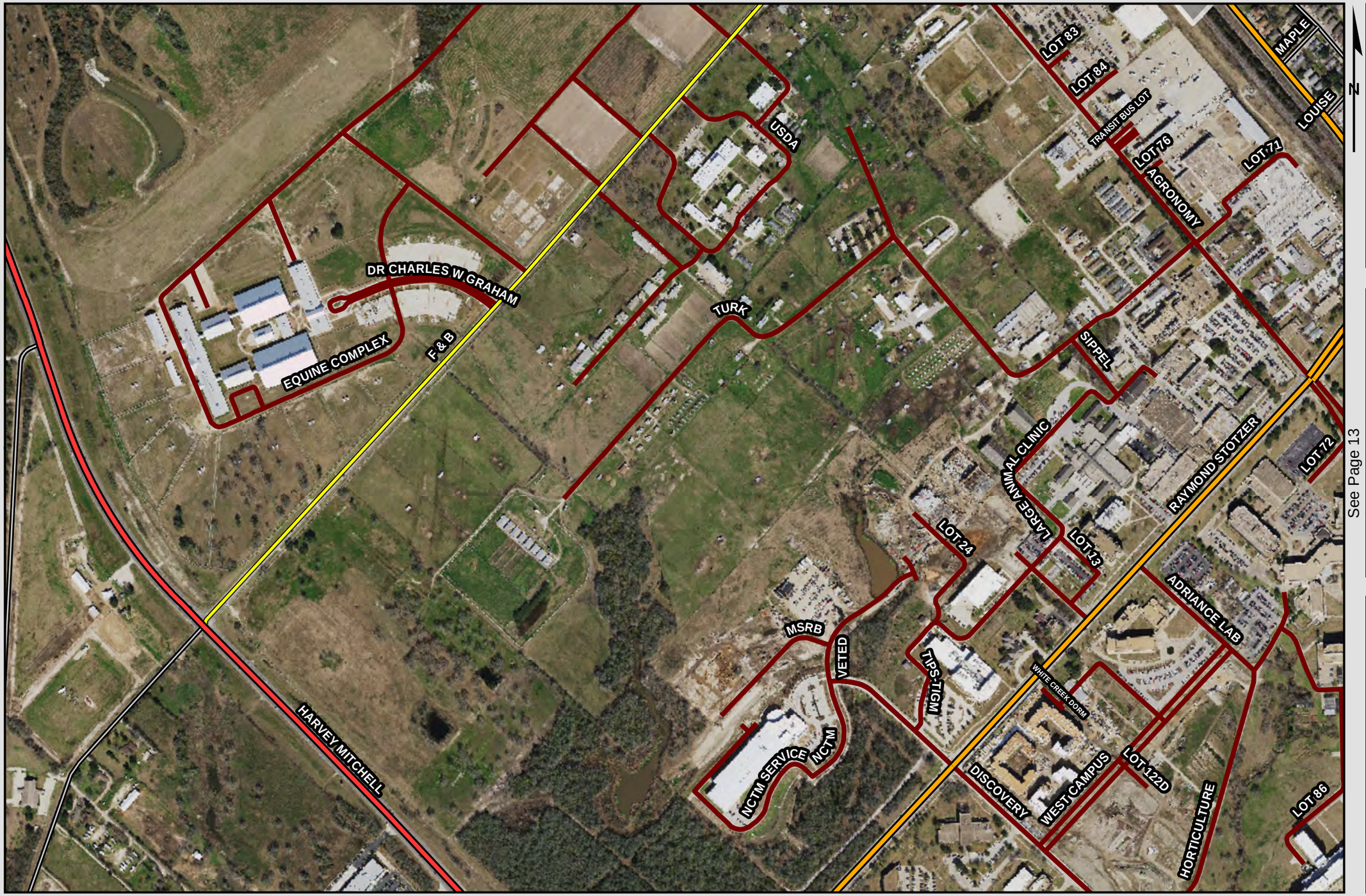

See Page 13

See Page 19

0 0.1 0.2 0.3 0.4 0.5 Miles

N

City of College Station
Home of Texas A&M University®

- Freeway
- Local Street
- Major Arterial
- Major Collector
- Minor Arterial
- Minor Collector
- Overpass
- Private Street
- Public Access
- ROW Access
- TAMU

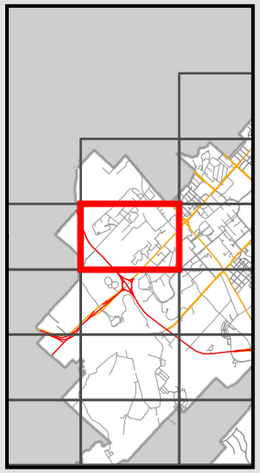

See Page 7

See Page 12

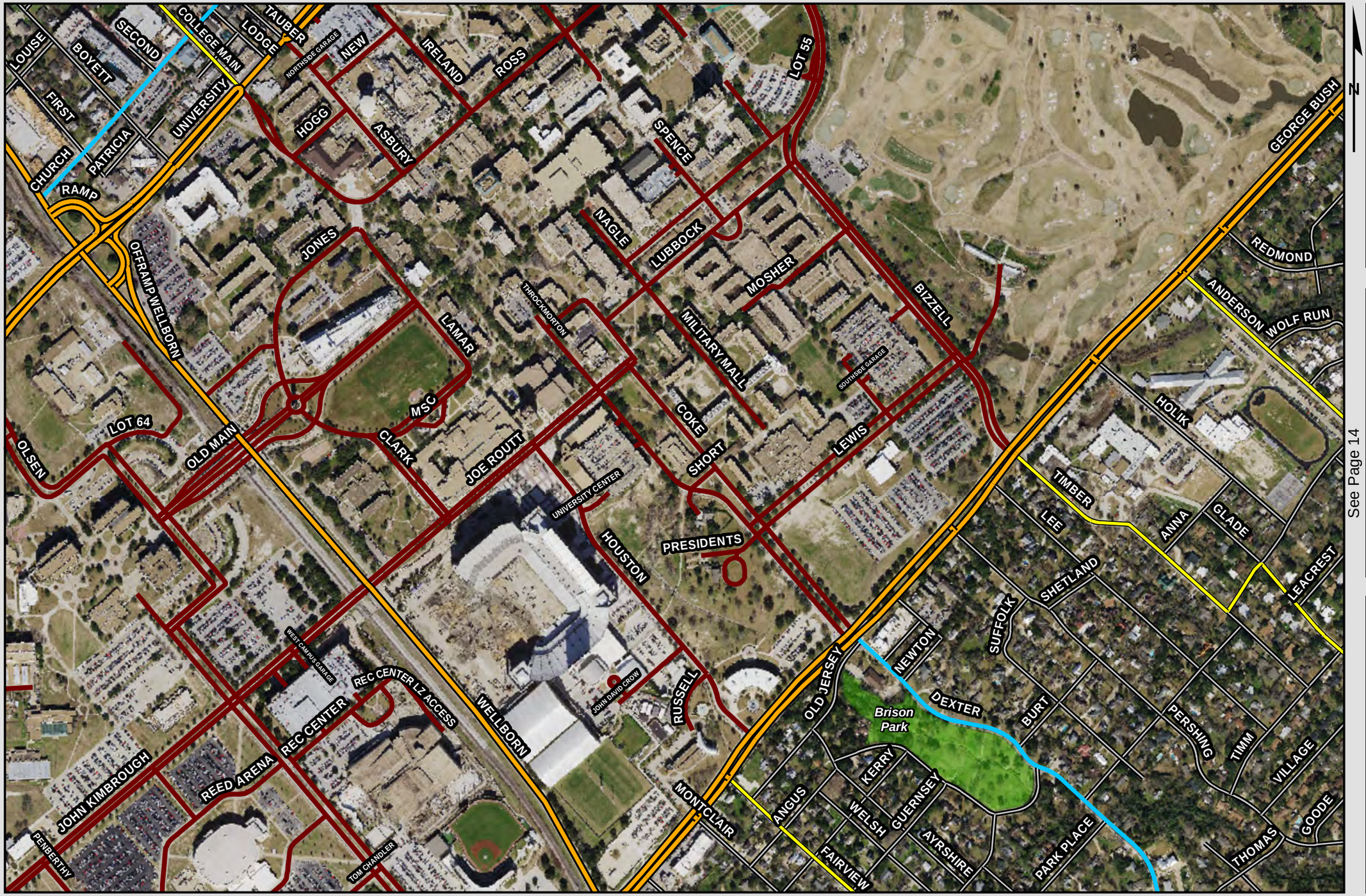

See Page 14

N

City of College Station
Home of Texas A&M University

- Freeway
- Local Street
- Major Arterial
- Major Collector
- Minor Arterial
- Minor Collector
- Overpass
- Private Street
- Public Access
- ROW Access
- TAMU

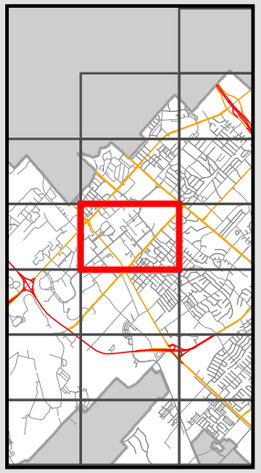

0 0.1 0.2 0.3 0.4 0.5 Miles

See Page 20

See Page 8

See Page 13

See Page 15

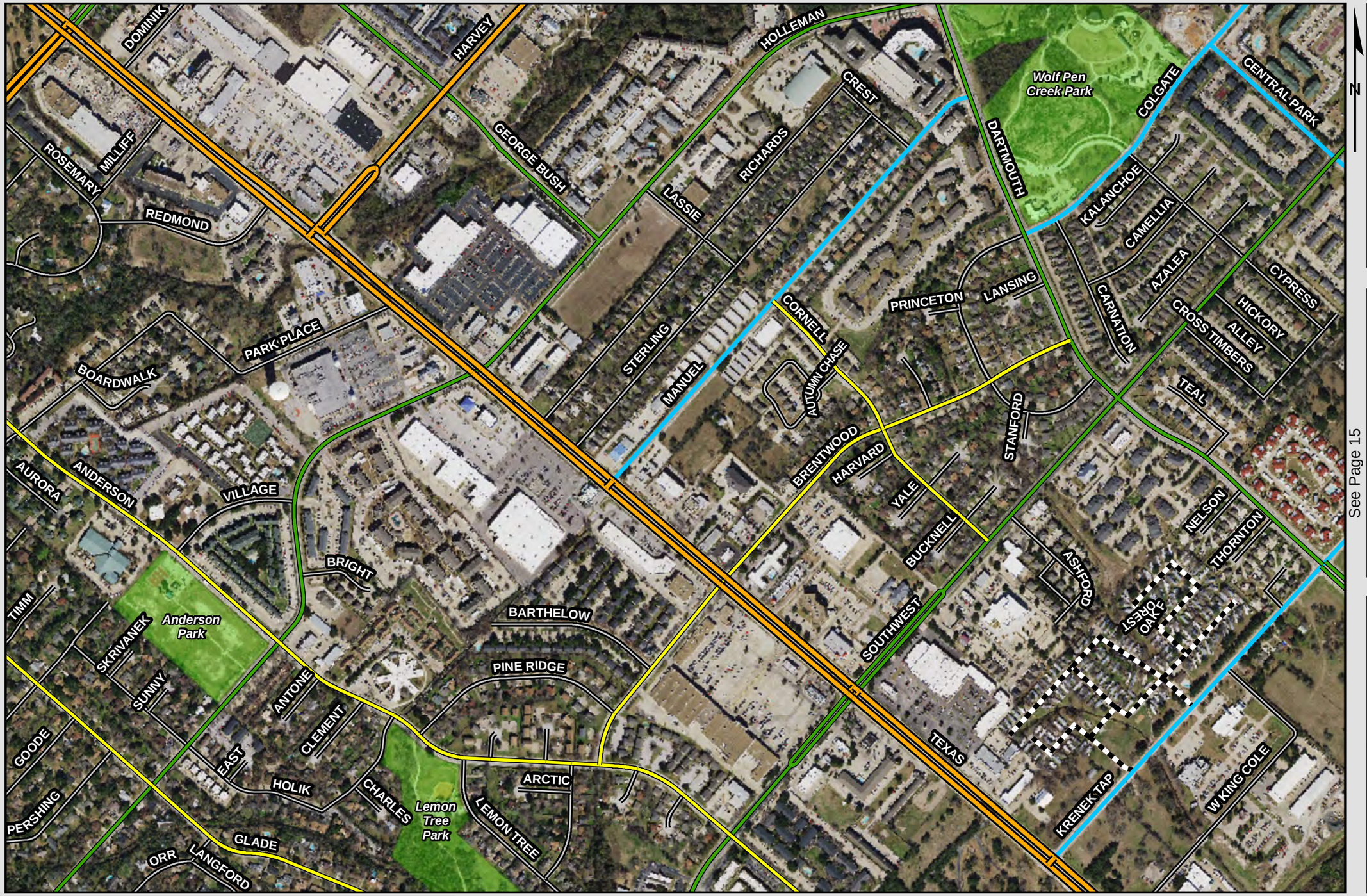

See Page 21

See Page 9

See Page 14

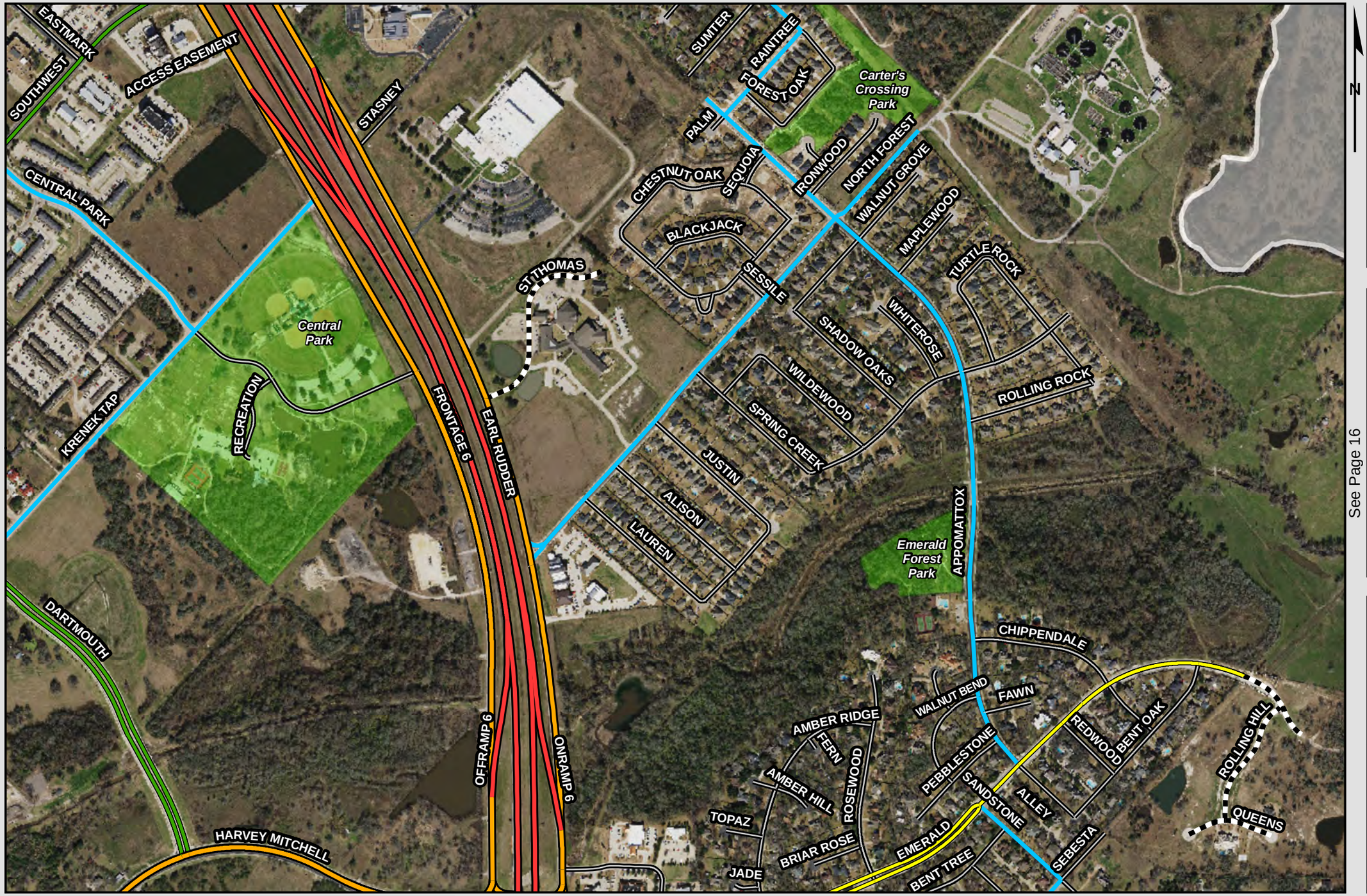

See Page 16

N

CITY OF COLLEGE STATION
Home of Texas A&M University®

- Freeway
- Local Street
- Major Arterial
- Major Collector
- Minor Arterial
- Minor Collector
- Overpass
- Private Street
- Public Access
- ROW Access
- TAMU

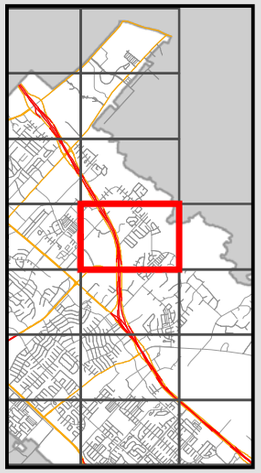

0 0.1 0.2 0.3 0.4 0.5 Miles

See Page 22

See Page 15

0 0.1 0.2 0.3 0.4 0.5 Miles

See Page 23

N

City of College Station
Home of Texas A&M University®

- Freeway
- Local Street
- Major Arterial
- Major Collector
- Minor Arterial
- Minor Collector
- Overpass
- Private Street
- Public Access
- ROW Access
- TAMU

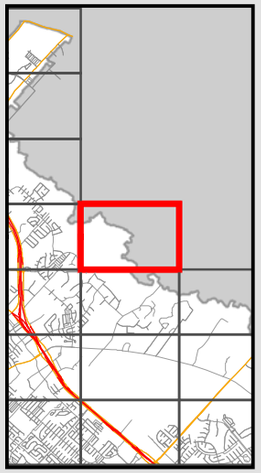

See Page 10

N

CITY OF COLLEGE STATION
Home of Texas A&M University®

- Freeway
- Local Street
- Major Arterial
- Major Collector
- Minor Arterial
- Minor Collector
- Overpass
- Private Street
- Public Access
- ROW Access
- TAMU

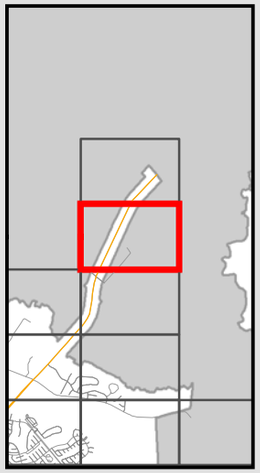

0 0.1 0.2 0.3 0.4 0.5 Miles

See Page 25

See Page 11

N

See Page 19

City of College Station
Home of Texas A&M University®

- Freeway
- Local Street
- Major Arterial
- Major Collector
- Minor Arterial
- Minor Collector
- Overpass
- Private Street
- Public Access
- ROW Access
- TAMU

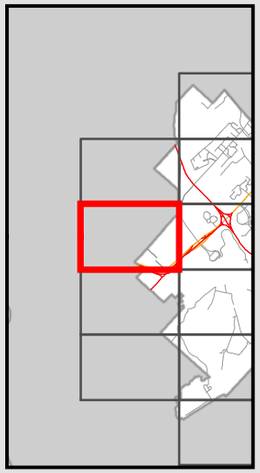

0 0.1 0.2 0.3 0.4 0.5 Miles

See Page 26

See Page 12

See Page 18

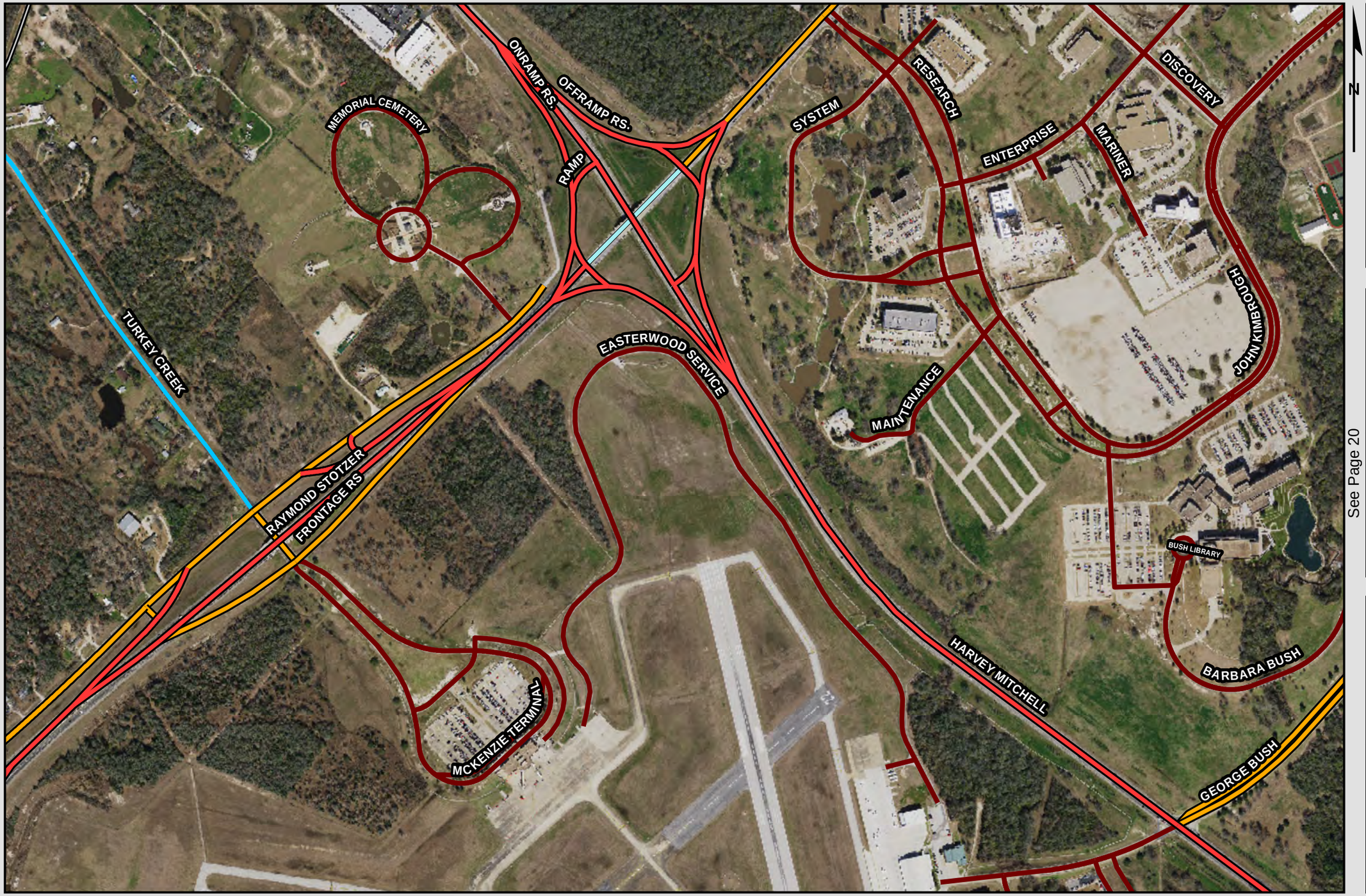

See Page 20

N

City of College Station
Home of Texas A&M University®

- Freeway
- Local Street
- Major Arterial
- Major Collector
- Minor Arterial
- Minor Collector
- Overpass
- Private Street
- Public Access
- ROW Access
- TAMU

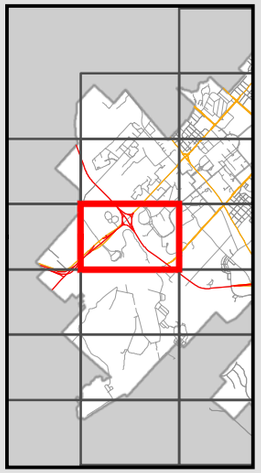

0 0.1 0.2 0.3 0.4 0.5 Miles

See Page 27

See Page 13

See Page 19

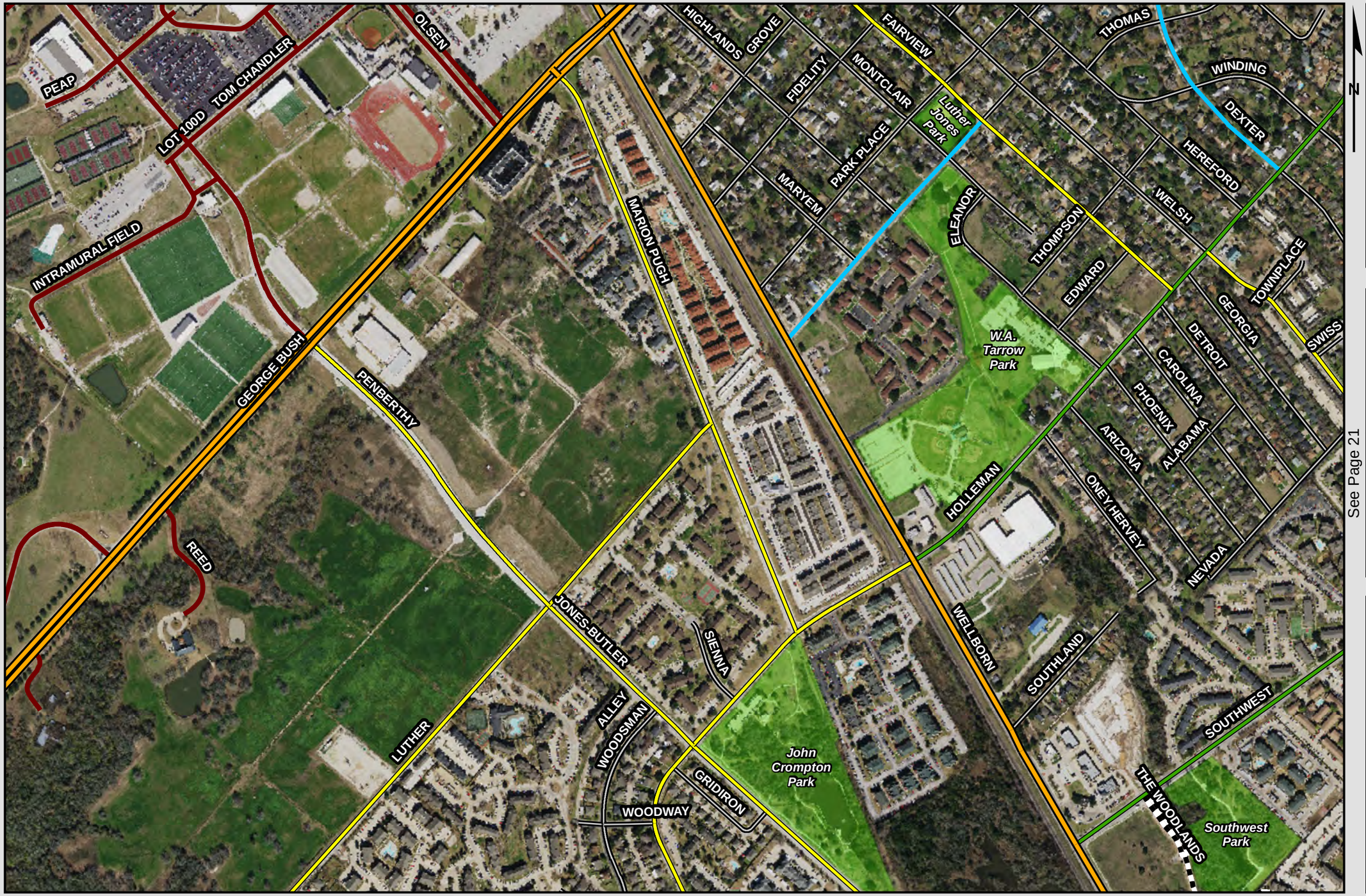

See Page 21

N

City of College Station
Home of Texas A&M University®

- Freeway
- Local Street
- Major Arterial
- Major Collector
- Minor Arterial
- Minor Collector
- Overpass
- Private Street
- Public Access
- ROW Access
- TAMU

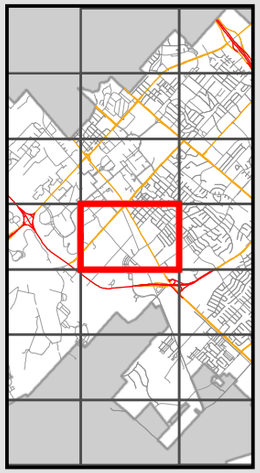

0 0.1 0.2 0.3 0.4 0.5 Miles

See Page 28

See Page 14

See Page 20

See Page 22

See Page 29

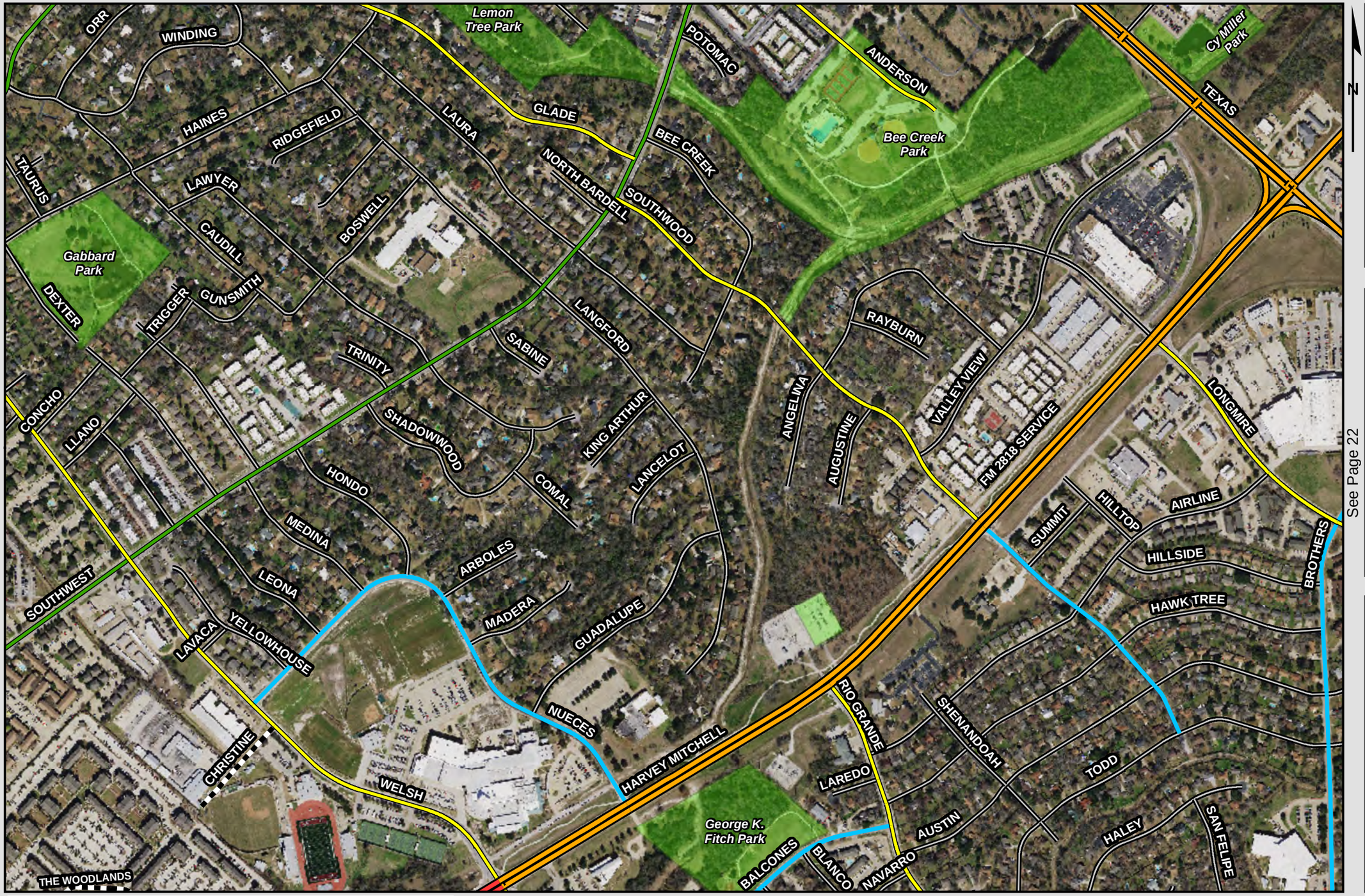

Freeway
Local Street
Major Arterial
Major Collector
Minor Arterial
Minor Collector
Overpass
Private Street
Public Access
ROW Access
TAMU

0 0.1 0.2 0.3 0.4 0.5 Miles

See Page 15

See Page 21

See Page 23

See Page 30

HARVEY MITCHELL
EMERALD
SPRINGWOOD
ROSEBUD
GREENWOOD
DRIFTWOOD
BENT TREE
SANDSTONE
Sandstone Park
OAKWOOD
FROST
MORGANS
ONRAMP 6
CORSAIR
PLEASANT GROVE
PAVILION
FIELDS
FERBER
ALLEY
MILE
FLINT
FOXFIRE
FONTAINE
FAIRFAX
SEBESTA
TEXAS
FRONTAGE - TEXAS
BROTHERS
BRITTAIN
FERGUSON
FARLEY
CONCORD
STONEBROOK
Longmire Park
OFFRAMP 6
EARL RUDDER
FRONTAGE 6
Woodcreek Park
BRITTANY
WATERFORD
RIVERSTONE
AUSTIN
TODD
LONGMIRE
BROOKWATER
SHADOWCREST
TIMBER KNOLL
KIPLING
SANDY
DEACON
TECHNOLOGY
LAKE FOREST
AUTUMNWOOD
SUNLAKE
TREEHOUSE
NORMAND
WOODCREEK
ESSEX GREEN
JENNIFER
HENRY
SARA
CELINDA
ADRIENNE
WHITNEY
SUSSEX
PIERRE
NOEL
SCARBOROUGH

N

CITY OF COLLEGE STATION
Home of Texas A&M University®

- Freeway
- Local Street
- Major Arterial
- Major Collector
- Minor Arterial
- Minor Collector
- Overpass
- Private Street
- Public Access
- ROW Access
- TAMU

0 0.1 0.2 0.3 0.4 0.5 Miles

See Page 16

See Page 22

See Page 24

N

CITY OF COLLEGE STATION
Home of Texas A&M University®

- Freeway
- Local Street
- Major Arterial
- Major Collector
- Minor Arterial
- Minor Collector
- Overpass
- Private Street
- Public Access
- ROW Access
- TAMU

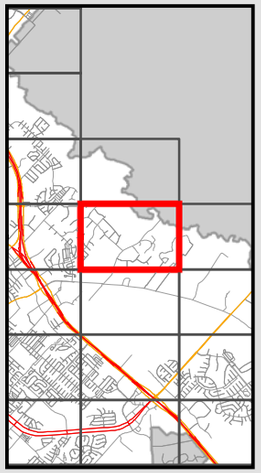

0 0.1 0.2 0.3 0.4 0.5 Miles

See Page 31

See Page 23

See Page 25

See Page 32

N

City of College Station
Home of Texas A&M University®

- Freeway
- Local Street
- Major Arterial
- Major Collector
- Minor Arterial
- Minor Collector
- Overpass
- Private Street
- Public Access
- ROW Access
- TAMU

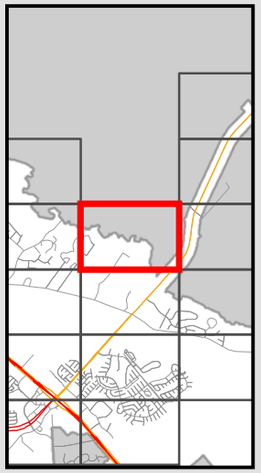

0 0.1 0.2 0.3 0.4 0.5 Miles

See Page 17

See Page 24

N

CITY OF COLLEGE STATION
Home of Texas A&M University®

- Freeway
- Local Street
- Major Arterial
- Major Collector
- Minor Arterial
- Minor Collector
- Overpass
- Private Street
- Public Access
- ROW Access
- TAMU

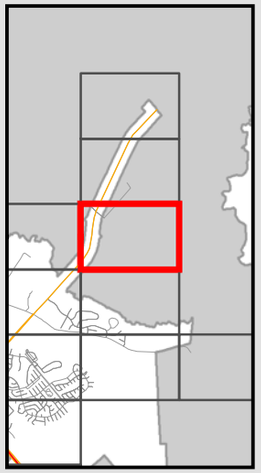

0 0.1 0.2 0.3 0.4 0.5 Miles

See Page 33

See Page 18

N

See Page 27

City of College Station
Home of Texas A&M University

- Freeway
- Local Street
- Major Arterial
- Major Collector
- Minor Arterial
- Minor Collector
- Overpass
- Private Street
- Public Access
- ROW Access
- TAMU

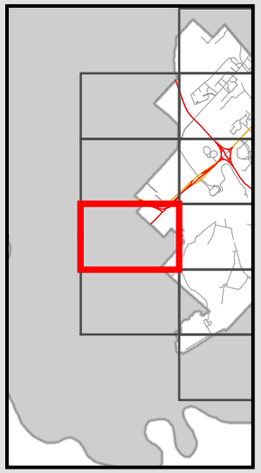

0 0.1 0.2 0.3 0.4 0.5 Miles

See Page 34

See Page 19

See Page 26

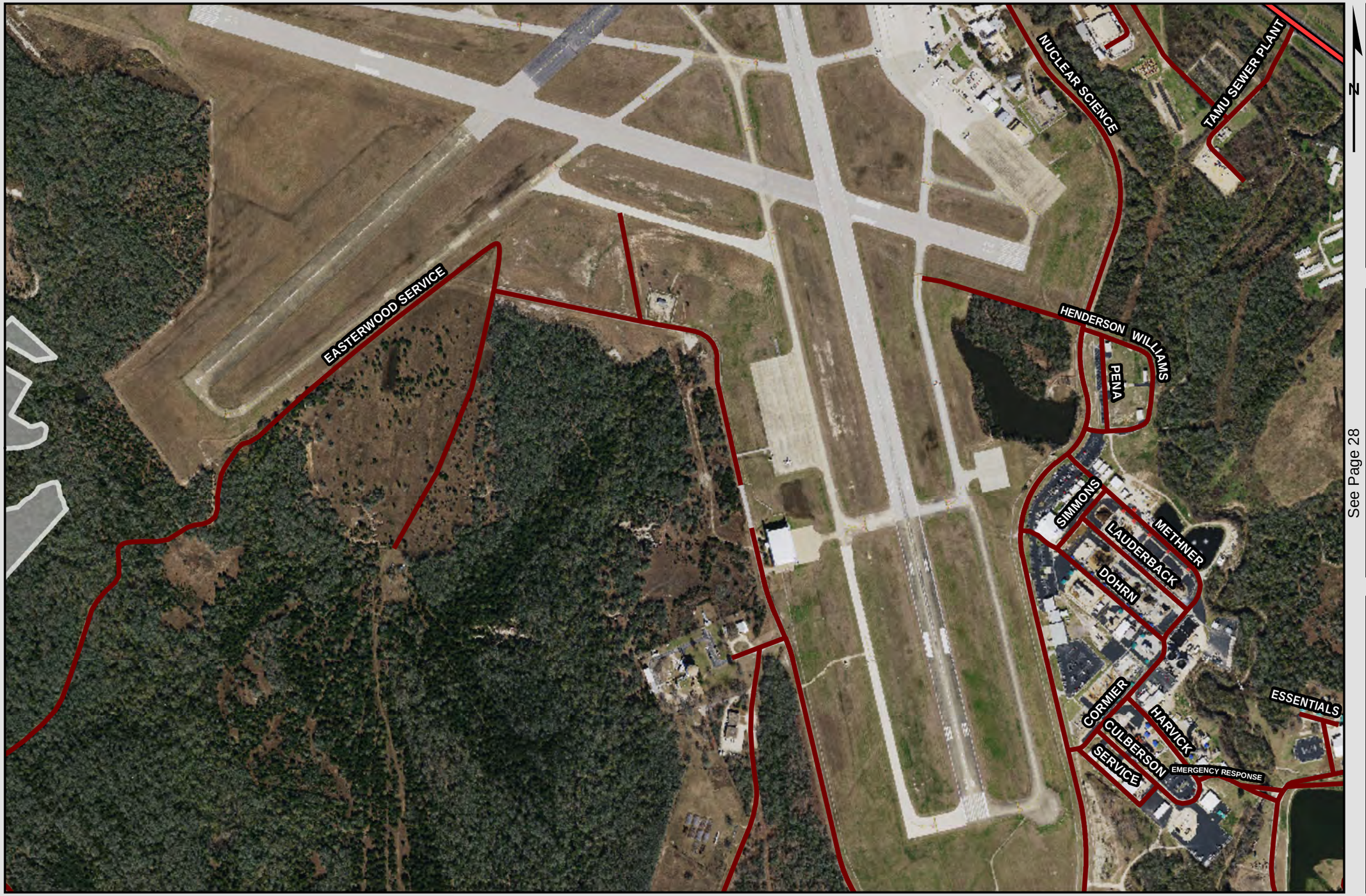

See Page 28

N

City of College Station
Home of Texas A&M University®

- Freeway
- Local Street
- Major Arterial
- Major Collector
- Minor Arterial
- Minor Collector
- Overpass
- Private Street
- Public Access
- ROW Access
- TAMU

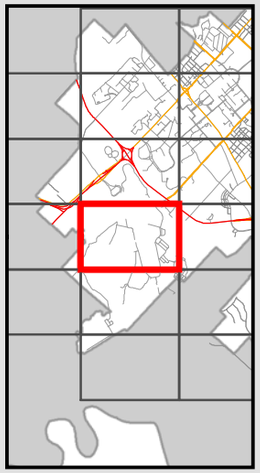

0 0.1 0.2 0.3 0.4 0.5 Miles

See Page 35

See Page 20

See Page 27

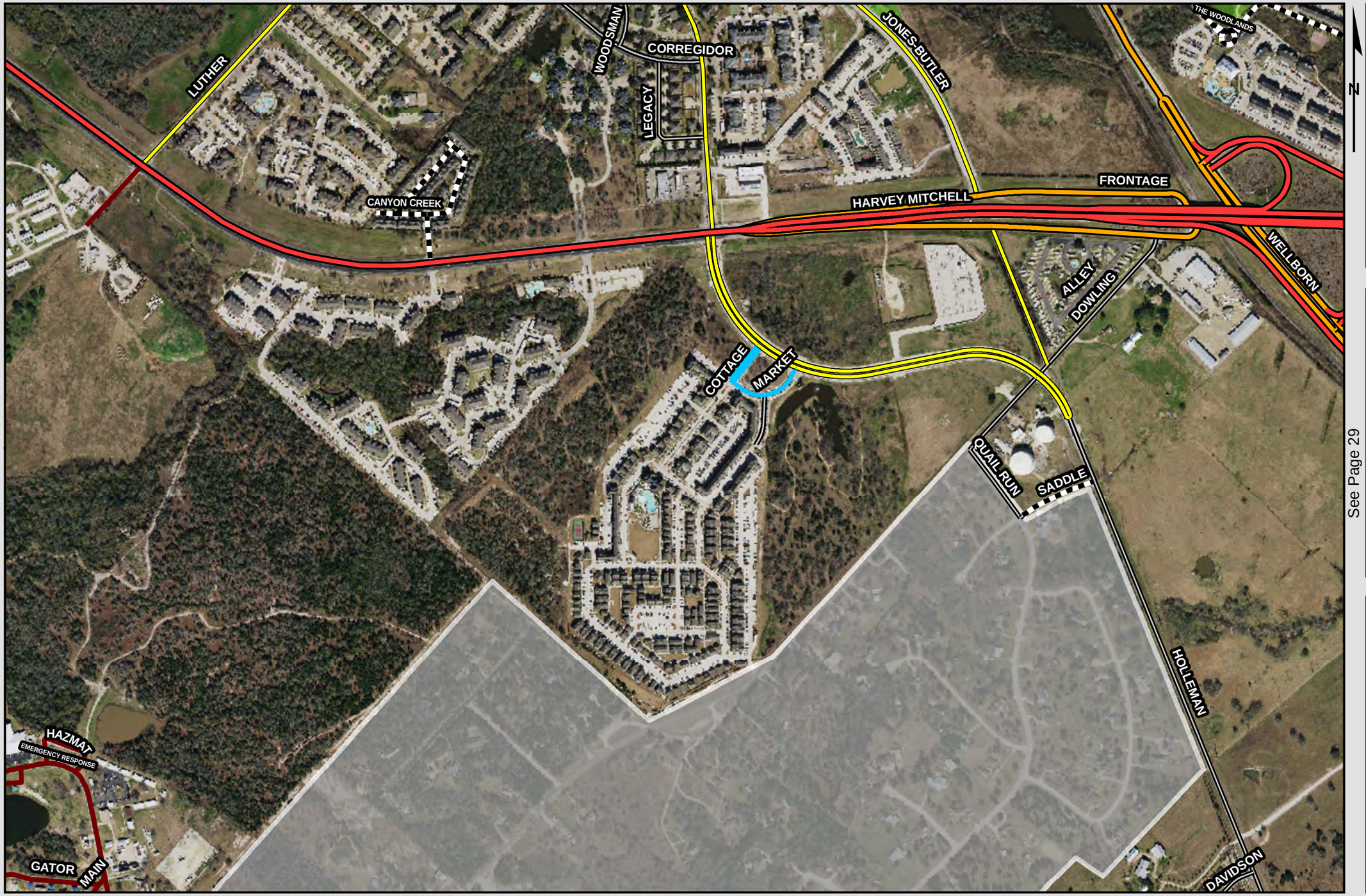

See Page 29

N

City of College Station
Home of Texas A&M University®

- Freeway
- Local Street
- Major Arterial
- Major Collector
- Minor Arterial
- Minor Collector
- Overpass
- Private Street
- Public Access
- ROW Access
- TAMU

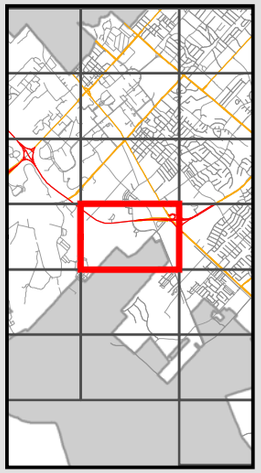

0 0.1 0.2 0.3 0.4 0.5 Miles

See Page 36

See Page 21

See Page 28

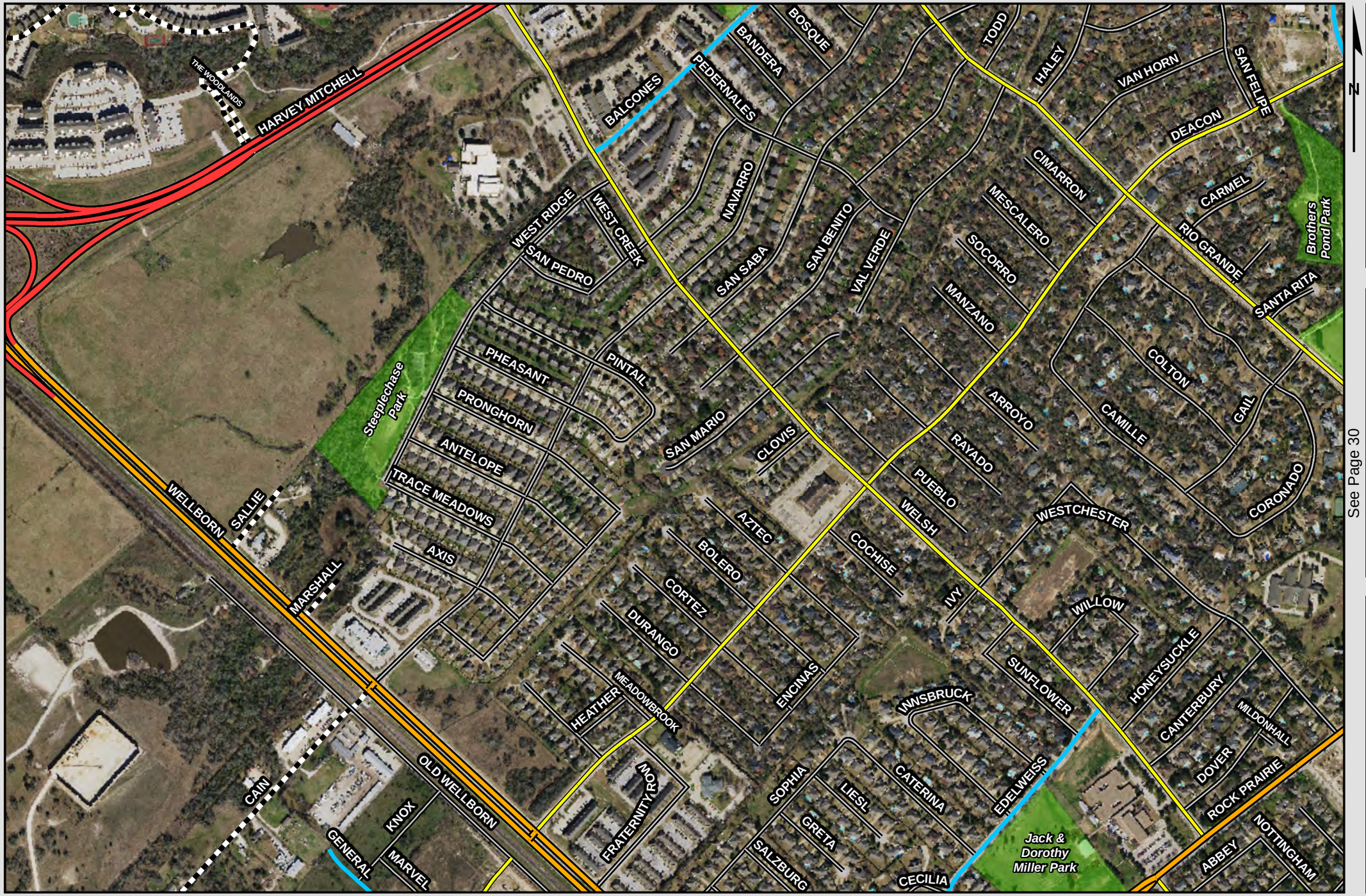

See Page 30

See Page 37

0 0.1 0.2 0.3 0.4 0.5 Miles

N

CITY OF COLLEGE STATION
Home of Texas A&M University®

- Freeway
- Local Street
- Major Arterial
- Major Collector
- Minor Arterial
- Minor Collector
- Overpass
- Private Street
- Public Access
- ROW Access
- TAMU

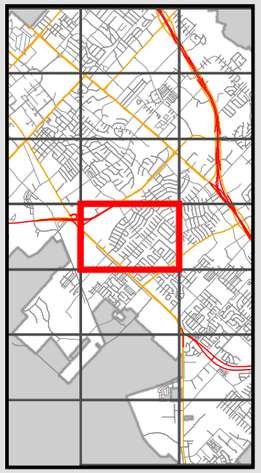

See Page 22

See Page 29

See Page 31

See Page 38

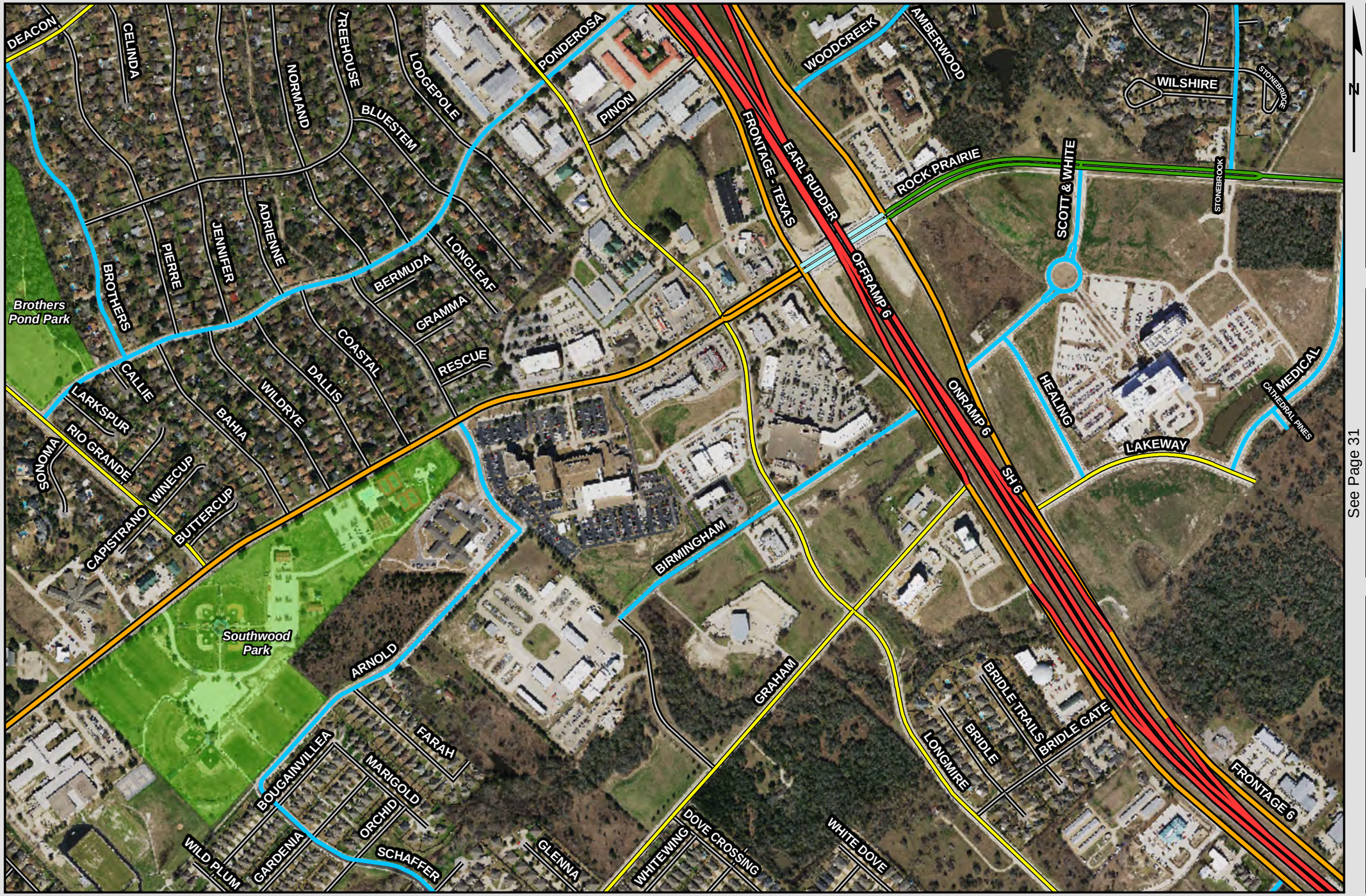

CITY OF COLLEGE STATION
Home of Texas A&M University

- Freeway
- Local Street
- Major Arterial
- Major Collector
- Minor Arterial
- Minor Collector
- Overpass
- Private Street
- Public Access
- ROW Access
- TAMU

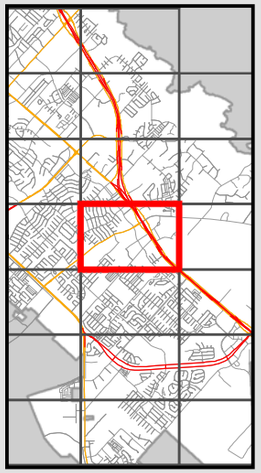

See Page 23

See Page 30

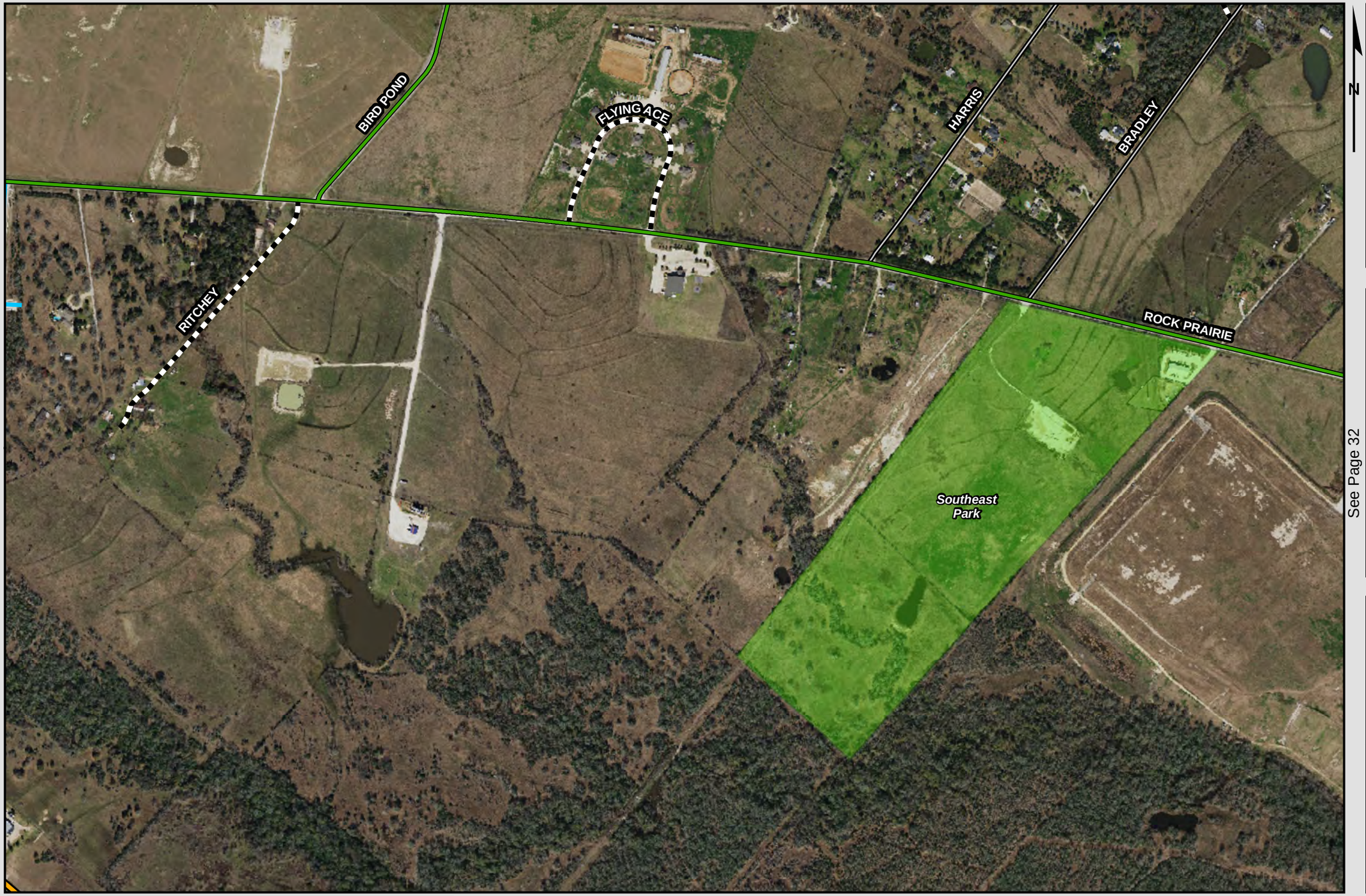

See Page 32

N

City of College Station
Home of Texas A&M University®

- Freeway
- Local Street
- Major Arterial
- Major Collector
- Minor Arterial
- Minor Collector
- Overpass
- Private Street
- Public Access
- ROW Access
- TAMU

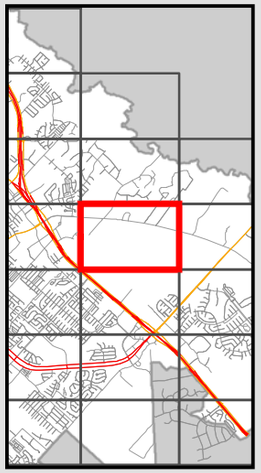

0 0.1 0.2 0.3 0.4 0.5 Miles

See Page 39

See Page 24

See Page 31

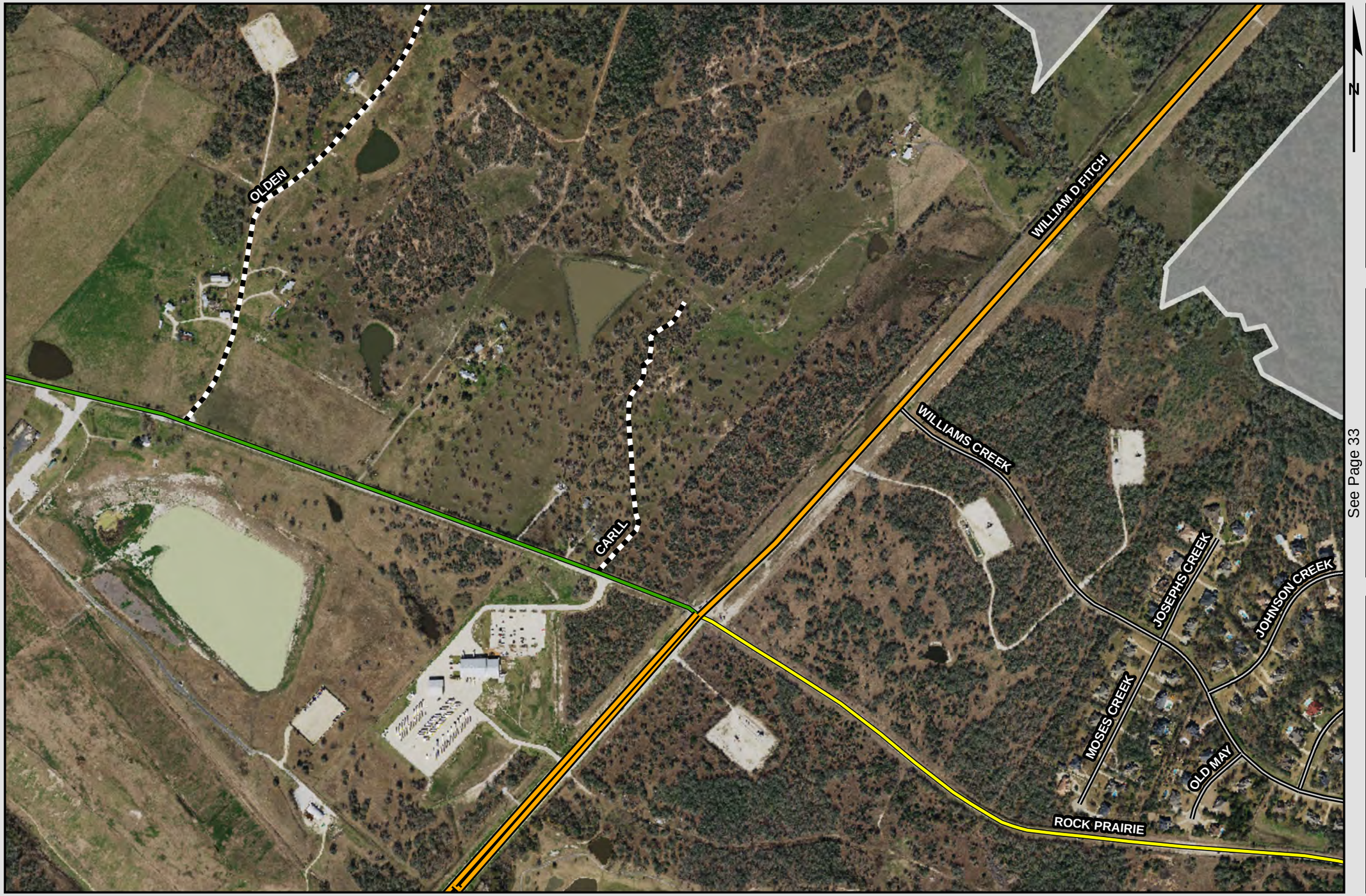

See Page 33

N

City of College Station
Home of Texas A&M University®

- Freeway
- Local Street
- Major Arterial
- Major Collector
- Minor Arterial
- Minor Collector
- Overpass
- Private Street
- Public Access
- ROW Access
- TAMU

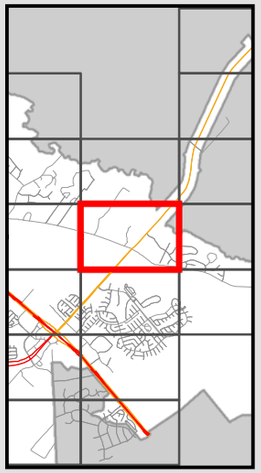

0 0.1 0.2 0.3 0.4 0.5 Miles

See Page 40

See Page 25

See Page 32

N

CITY OF COLLEGE STATION
Home of Texas A&M University®

- Freeway
- Local Street
- Major Arterial
- Major Collector
- Minor Arterial
- Minor Collector
- Overpass
- Private Street
- Public Access
- ROW Access
- TAMU

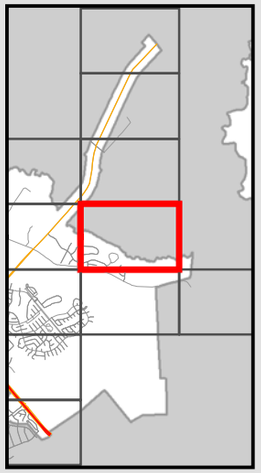

0 0.1 0.2 0.3 0.4 0.5 Miles

See Page 41

See Page 26

N

See Page 35

City of College Station
Home of Texas A&M University®

- Freeway
- Local Street
- Major Arterial
- Major Collector
- Minor Arterial
- Minor Collector
- Overpass
- Private Street
- Public Access
- ROW Access
- TAMU

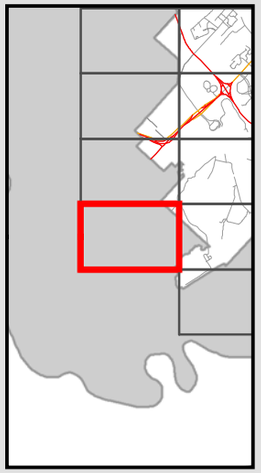

0 0.1 0.2 0.3 0.4 0.5 Miles

See Page 27

See Page 34

See Page 36

City of College Station
Home of Texas A&M University®

- Freeway
- Local Street
- Major Arterial
- Major Collector
- Minor Arterial
- Minor Collector
- Overpass
- Private Street
- Public Access
- ROW Access
- TAMU

0 0.1 0.2 0.3 0.4 0.5 Miles

See Page 43

See Page 28

See Page 35

See Page 37

N

CITY OF COLLEGE STATION
Home of Texas A&M University®

- Freeway
- Local Street
- Major Arterial
- Major Collector
- Minor Arterial
- Minor Collector
- Overpass
- Private Street
- Public Access
- ROW Access
- TAMU

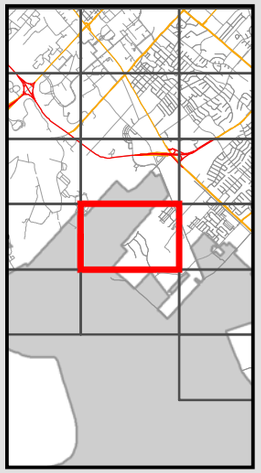

0 0.1 0.2 0.3 0.4 0.5 Miles

See Page 44

See Page 29

See Page 36

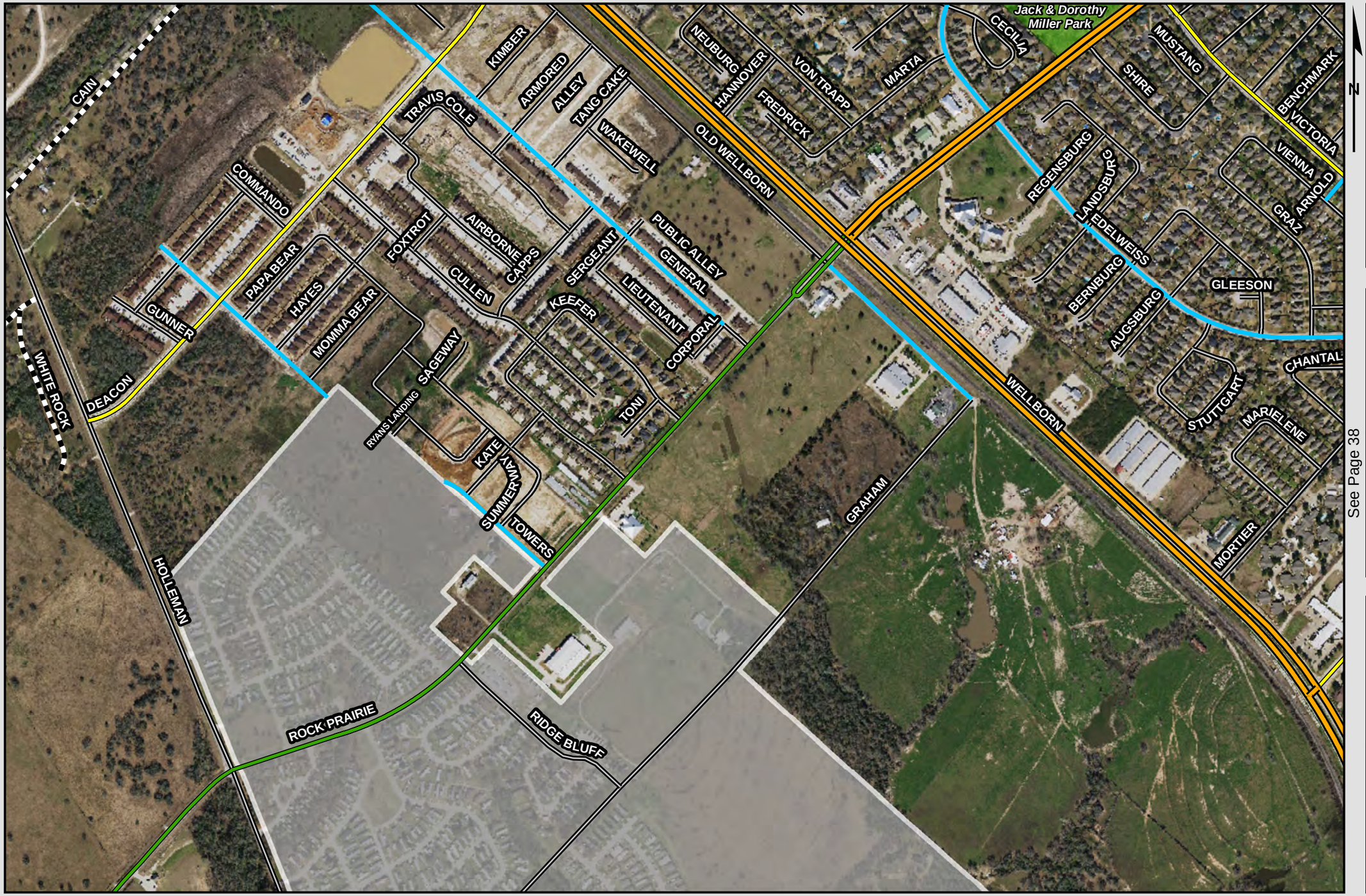

See Page 38

See Page 45

City of College Station
Home of Texas A&M University

- Freeway
- Local Street
- Major Arterial
- Major Collector
- Minor Arterial
- Minor Collector
- Overpass
- Private Street
- Public Access
- ROW Access
- TAMU

See Page 30

See Page 37

See Page 39

See Page 46

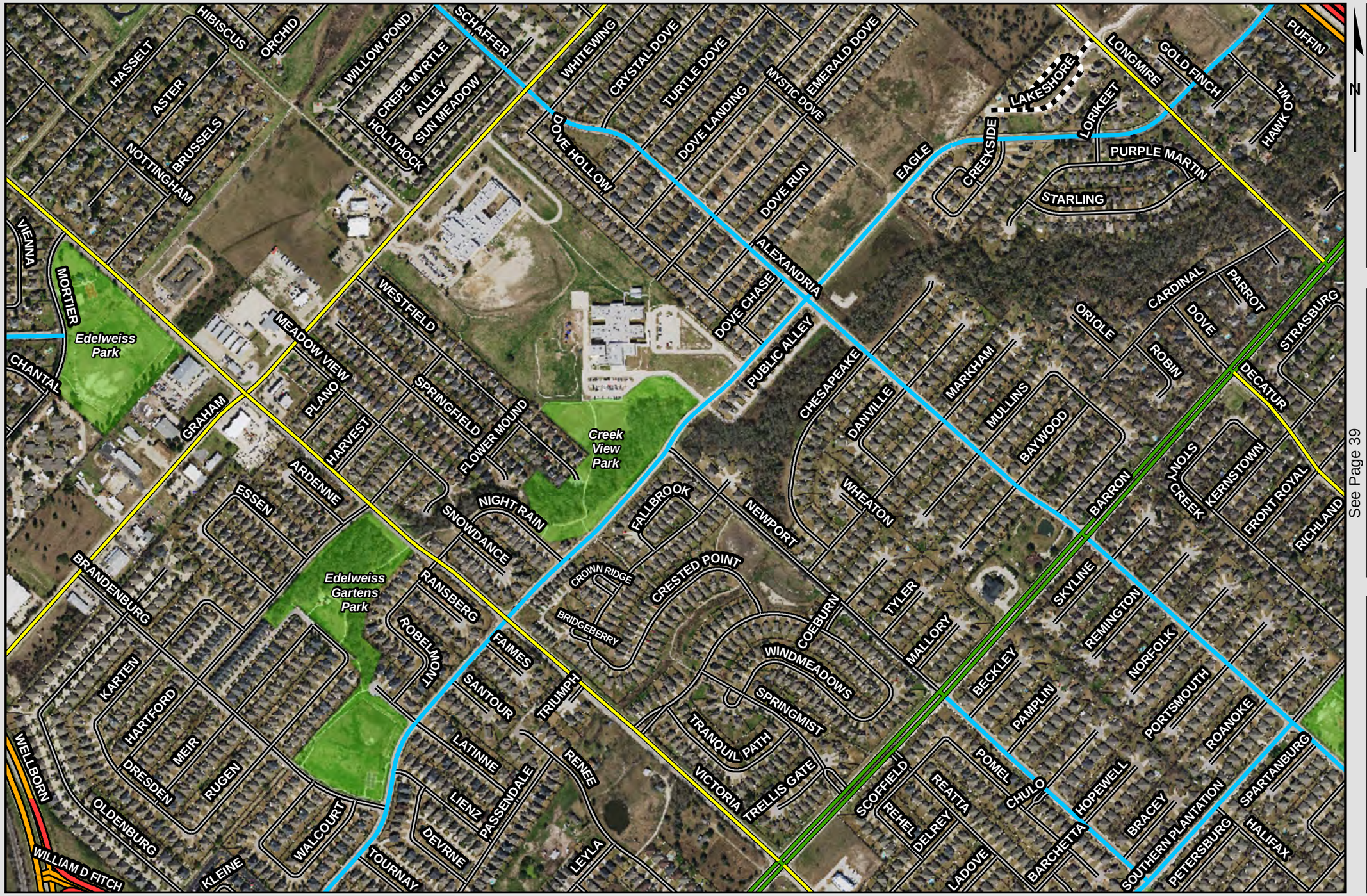

See Page 31

See Page 38

See Page 40

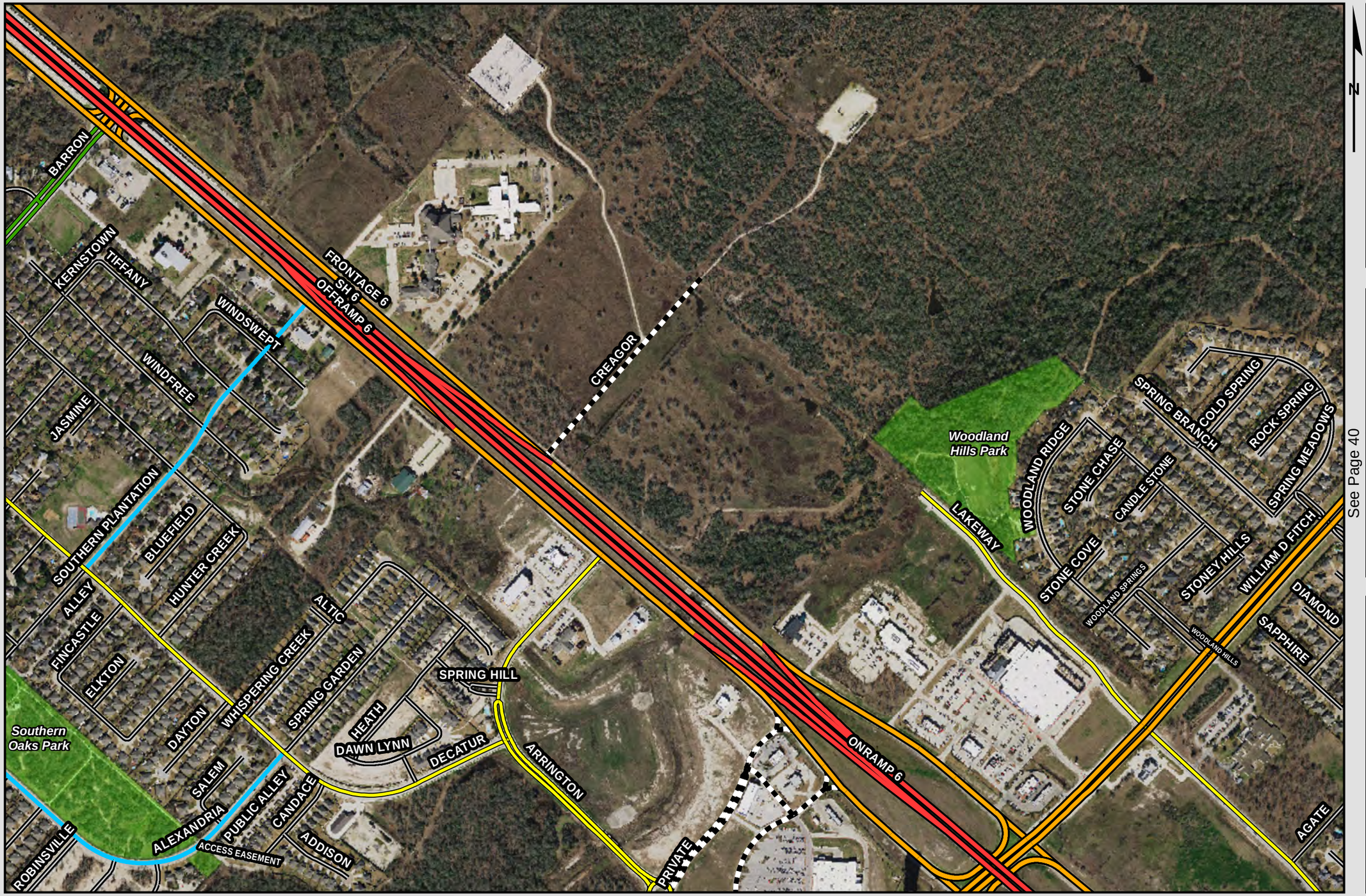

See Page 47

CITY OF COLLEGE STATION
Home of Texas A&M University®

- Freeway
- Local Street
- Major Arterial
- Major Collector
- Minor Arterial
- Minor Collector
- Overpass
- Private Street
- Public Access
- ROW Access
- TAMU

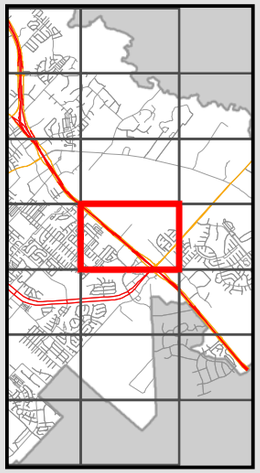

See Page 32

See Page 39

See Page 41

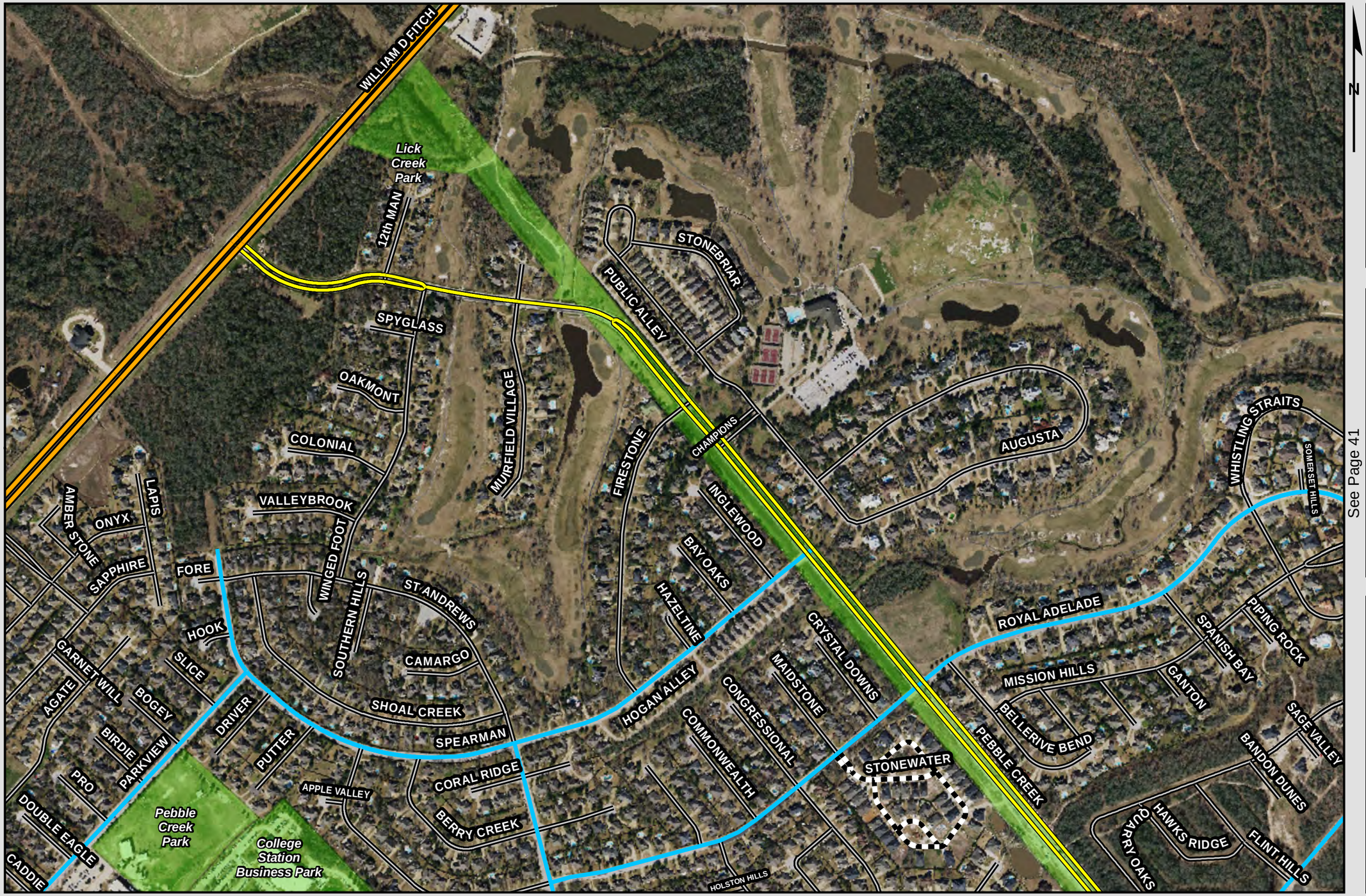

See Page 48

0 0.1 0.2 0.3 0.4 0.5 Miles

N

City of College Station
Home of Texas A&M University®

- Freeway
- Local Street
- Major Arterial
- Major Collector
- Minor Arterial
- Minor Collector
- Overpass
- Private Street
- Public Access
- ROW Access
- TAMU

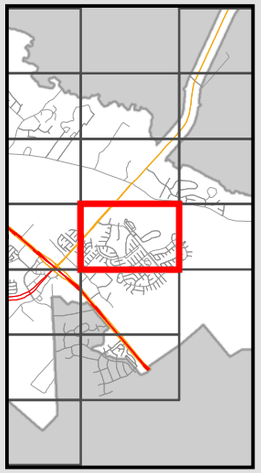

See Page 33

See Page 40

See Page 42

City of College Station
Home of Texas A&M University®

- Freeway
- Local Street
- Major Arterial
- Major Collector
- Minor Arterial
- Minor Collector
- Overpass
- Private Street
- Public Access
- ROW Access
- TAMU

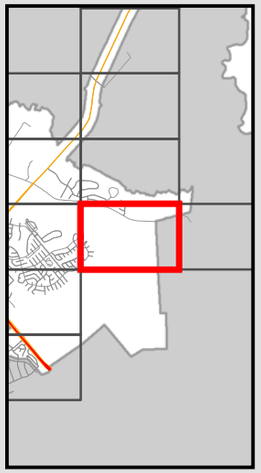

0 0.1 0.2 0.3 0.4 0.5 Miles

See Page 41

N

City of College Station
Home of Texas A&M University®

- Freeway
- Local Street
- Major Arterial
- Major Collector
- Minor Arterial
- Minor Collector
- Overpass
- Private Street
- Public Access
- ROW Access
- TAMU

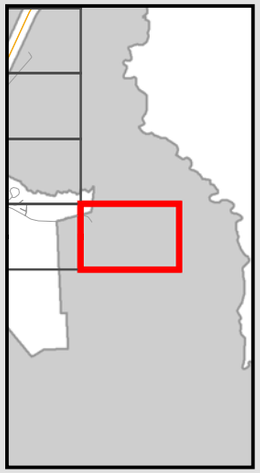

0 0.1 0.2 0.3 0.4 0.5 Miles

See Page 35

N

CITY OF COLLEGE STATION
Home of Texas A&M University®

See Page 44

- Freeway
- Local Street
- Major Arterial
- Major Collector
- Minor Arterial
- Minor Collector
- Overpass
- Private Street
- Public Access
- ROW Access
- TAMU

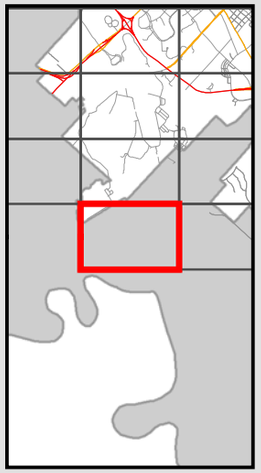

0 0.1 0.2 0.3 0.4 0.5 Miles

See Page 36

See Page 43

See Page 45

City of College Station
Home of Texas A&M University®

- Freeway
- Local Street
- Major Arterial
- Major Collector
- Minor Arterial
- Minor Collector
- Overpass
- Private Street
- Public Access
- ROW Access
- TAMU

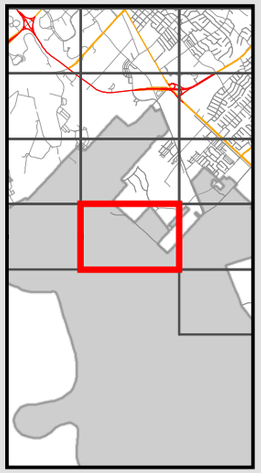

0 0.1 0.2 0.3 0.4 0.5 Miles

See Page 37

See Page 44

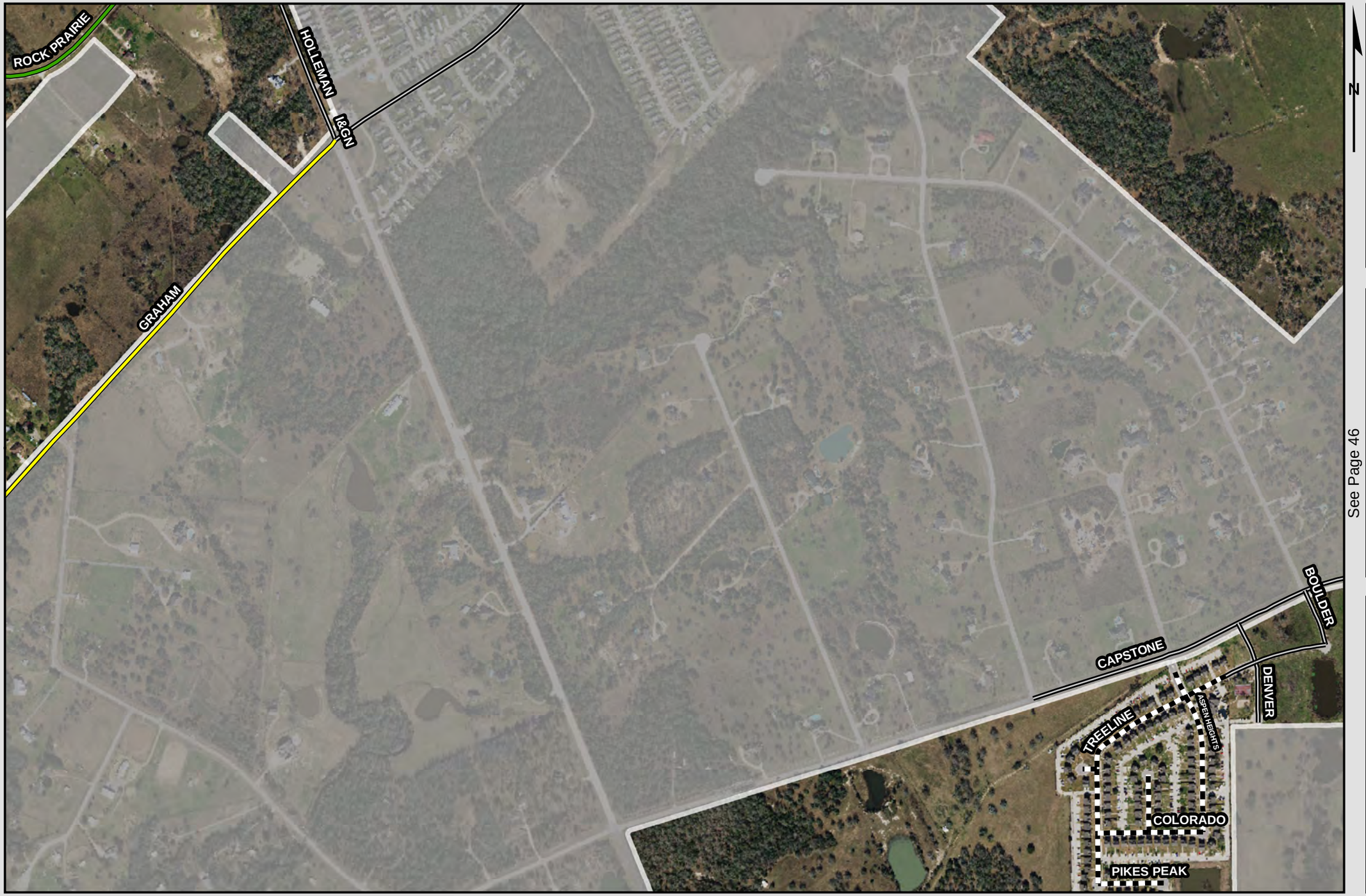

See Page 46

N

CITY OF COLLEGE STATION
Home of Texas A&M University®

- Freeway
- Local Street
- Major Arterial
- Major Collector
- Minor Arterial
- Minor Collector
- Overpass
- Private Street
- Public Access
- ROW Access
- TAMU

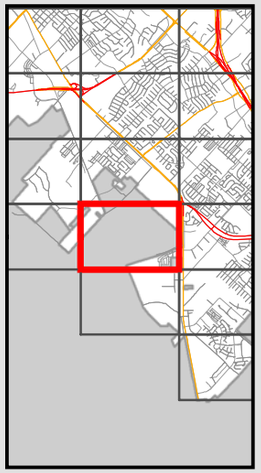

0 0.1 0.2 0.3 0.4 0.5 Miles

See Page 49

See Page 38

See Page 45

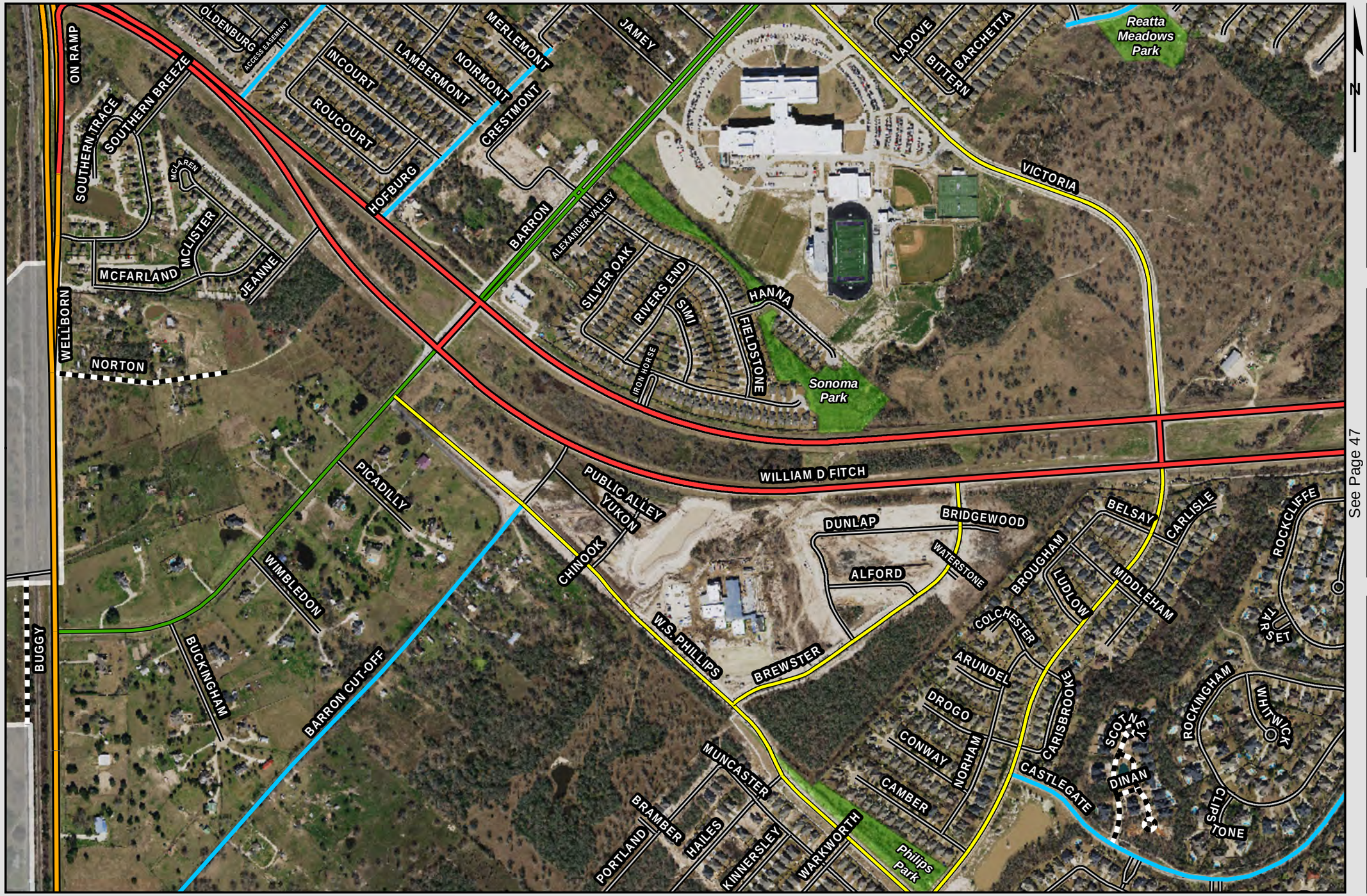

See Page 47

N

CITY OF COLLEGE STATION
Home of Texas A&M University®

- Freeway
- Local Street
- Major Arterial
- Major Collector
- Minor Arterial
- Minor Collector
- Overpass
- Private Street
- Public Access
- ROW Access
- TAMU

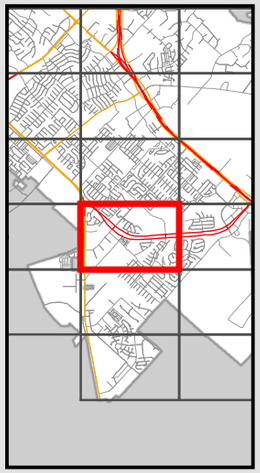

0 0.1 0.2 0.3 0.4 0.5 Miles

See Page 50

See Page 39

See Page 46

See Page 48

See Page 51

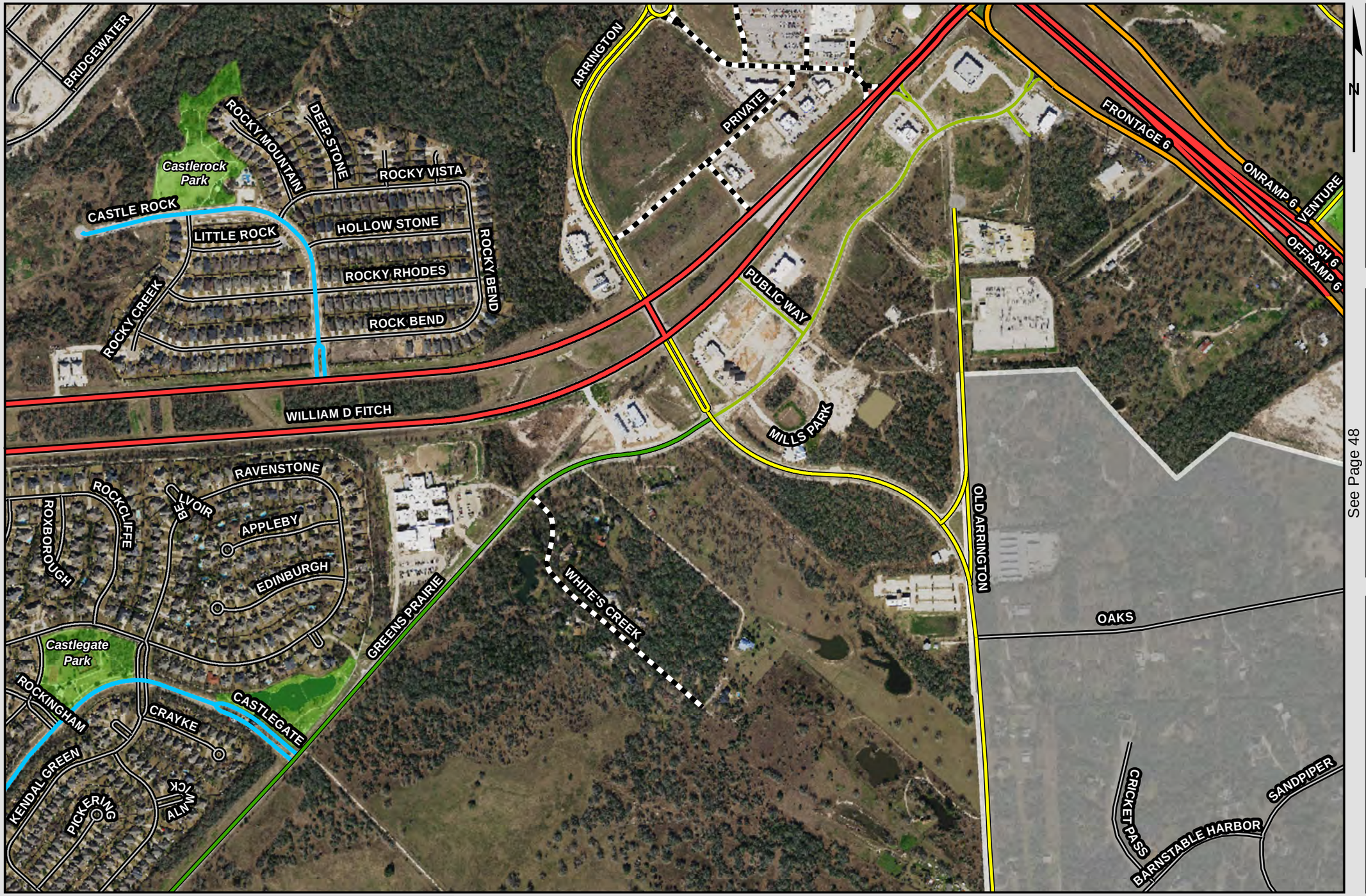

N

City of College Station
Home of Texas A&M University

- Freeway
- Local Street
- Major Arterial
- Major Collector
- Minor Arterial
- Minor Collector
- Overpass
- Private Street
- Public Access
- ROW Access
- TAMU

0 0.1 0.2 0.3 0.4 0.5 Miles

See Page 40

See Page 47

See Page 52

Miles

0 0.1 0.2 0.3 0.4 0.5

City of College Station
Home of Texas A&M University®

- Freeway
- Local Street
- Major Arterial
- Major Collector
- Minor Arterial
- Minor Collector
- Overpass
- Private Street
- Public Access
- ROW Access
- TAMU

See Page 45

N

See Page 50

City of College Station
Home of Texas A&M University®

- Freeway
- Local Street
- Major Arterial
- Major Collector
- Minor Arterial
- Minor Collector
- Overpass
- Private Street
- Public Access
- ROW Access
- TAMU

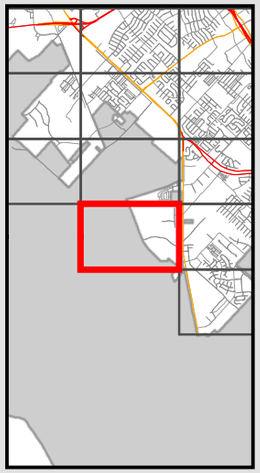

0 0.1 0.2 0.3 0.4 0.5 Miles

See Page 46

See Page 49

See Page 51

See Page 53

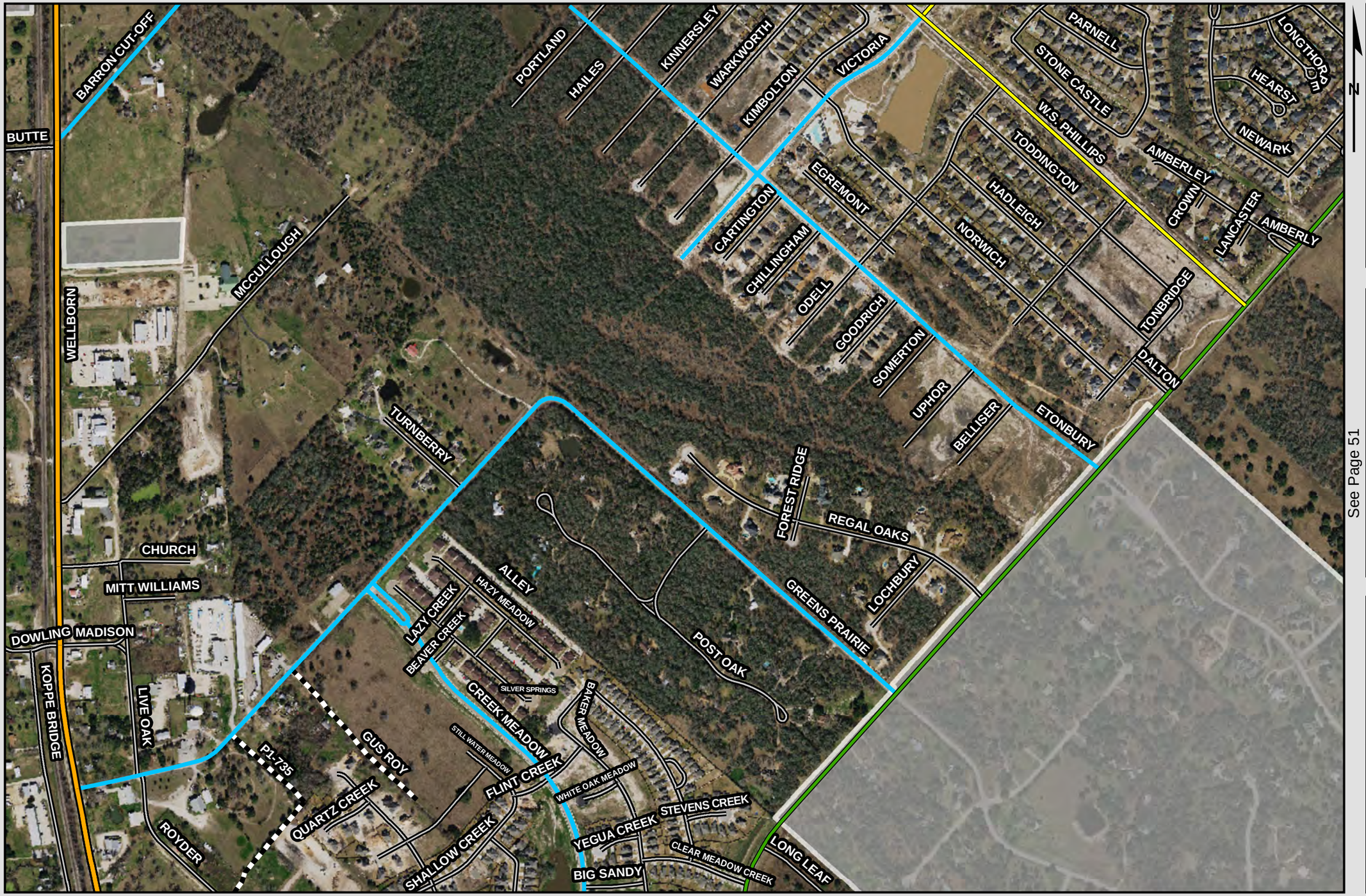

See Page 47

See Page 50

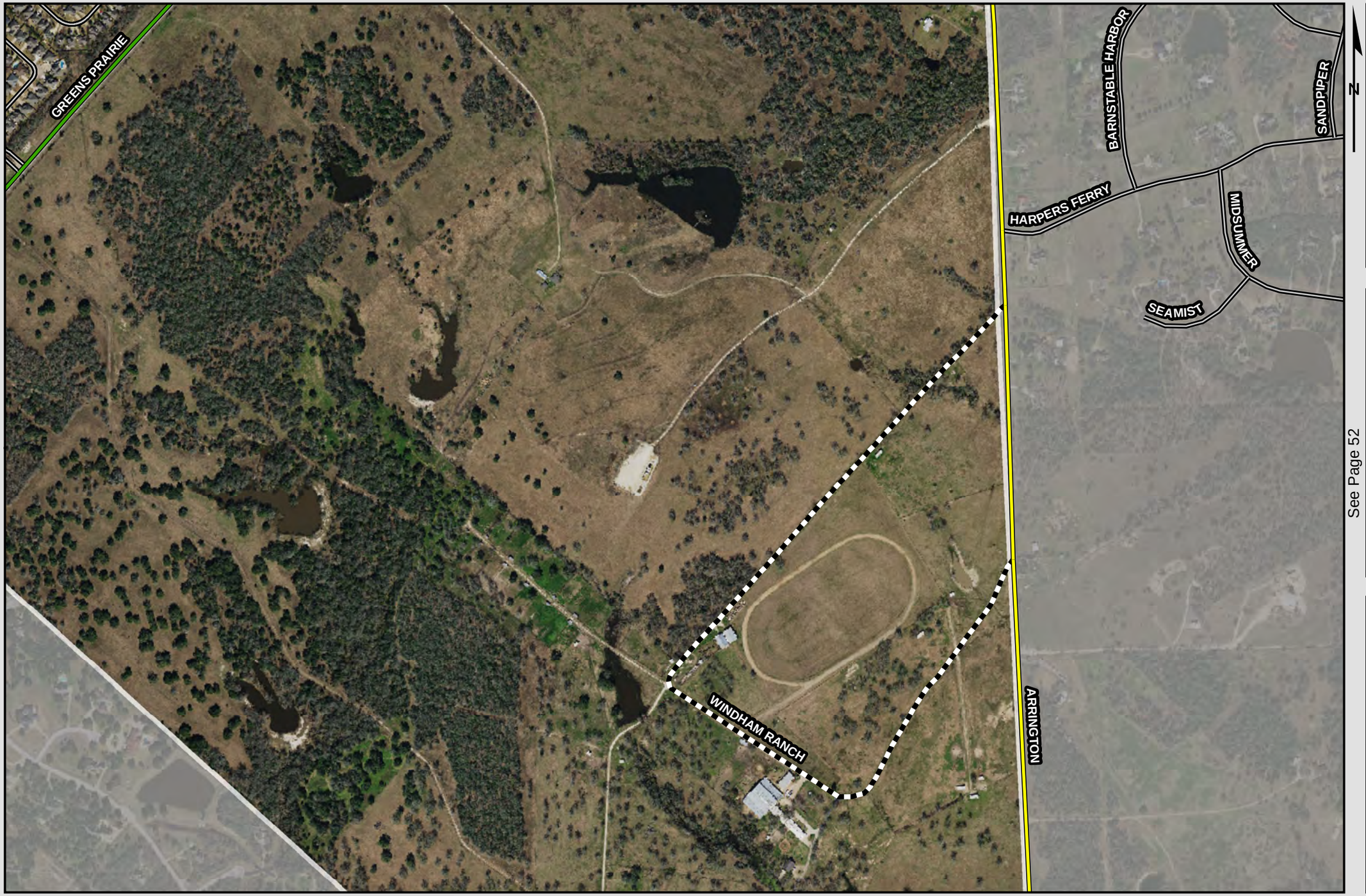

See Page 52

CITY OF COLLEGE STATION
Home of Texas A&M University®

- Freeway
- Local Street
- Major Arterial
- Major Collector
- Minor Arterial
- Minor Collector
- Overpass
- Private Street
- Public Access
- ROW Access
- TAMU

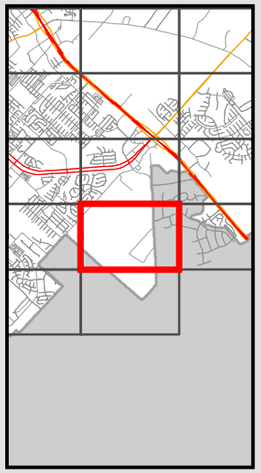

0 0.1 0.2 0.3 0.4 0.5 Miles

See Page 54

See Page 48

See Page 51

N

City of College Station
Home of Texas A&M University®

- Freeway
- Local Street
- Major Arterial
- Major Collector
- Minor Arterial
- Minor Collector
- Overpass
- Private Street
- Public Access
- ROW Access
- TAMU

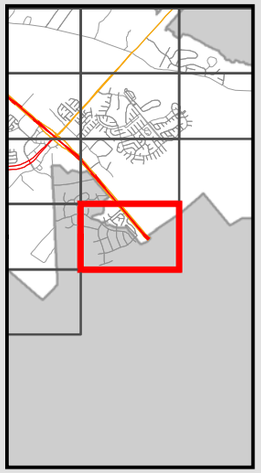

0 0.1 0.2 0.3 0.4 0.5 Miles

See Page 50

N

CITY OF COLLEGE STATION
Home of Texas A&M University®

- Freeway
- Local Street
- Major Arterial
- Major Collector
- Minor Arterial
- Minor Collector
- Overpass
- Private Street
- Public Access
- ROW Access
- TAMU

See Page 54

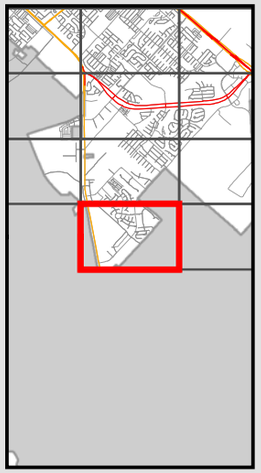

0 0.1 0.2 0.3 0.4 0.5 Miles

See Page 51

See Page 53

City of College Station
Home of Texas A&M University®
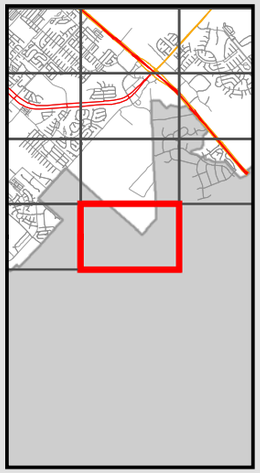
- Freeway
- Local Street
- Major Arterial
- Major Collector
- Minor Arterial
- Minor Collector
- Overpass
- Private Street
- Public Access
- ROW Access
- TAMU