Public Works
City Streets Map Book
November 2014

This product is for informational purposes and may not have been prepared for or be suitable for legal, engineering, or surveying purposes. It does not represent an on-the-ground survey and represents only the approximate relative location of property boundaries. The City of College Station (COCS) shall not be held liable for improper or incorrect use of the data described or contained herein. Information contained in these data is dynamic and may change over time. It is the responsibility of the data user to use the data appropriately and consistent within the limitations of geospatial data in general and these data in particular.

Information on these products is not intended to constitute advice, nor substitute for advice from a licensed professional. COCS gives no warranty, expressed or implied, as to the accuracy, reliability, or completeness of these data, nor the fitness or merchantability for any particular purpose. Although these data have been processed successfully on a computer system at COCS, no warranty expressed or implied is made regarding the utility of the data on another system or for general or scientific purposes, nor shall the act of distribution constitute any such warranty. This disclaimer applies both to individual use of the data and aggregate use with other data. Please contact gis@cstx.gov with questions.

Notes:
Projection: Transverse Mercantor
Coordinate System: GCS North American 1983
Datum: NAD 1983

City of College Station
Information Technology Department
Geographical Information System Office
Created and printed by Chase T. Brooke '14
November 5, 2014

Data Aggregated from multiple sources. Not all Roads may be labeled.
Created in ESRI ArcGIS 10.1 using ArcMap

Street Index

Street	Page
12th MAN CIRCLE	173
ABBATE ROAD	163
ABBEY LANE	143
ABERCORN LANE	223
ABERDEEN PLACE	56
ACCESS EASEMENT	44, 192
ADDISON COURT	192
ADRIANCE LAB ROAD	53, 54
ADRIENNE CIRCLE	101
ADRIENNE DRIVE	101, 123
AGATE COURT	173, 195
AGATE DRIVE	194, 195
AGRONOMY ROAD	22, 36, 53, 54
AIRBORNE AVENUE	141, 164
AIRLINE DRIVE	99, 100
ALABAMA STREET	97
ALEXANDER VALLEY COURT	190
ALEXANDRIA AVENUE	144,145,168,169,191,192
ALISON AVENUE	62
ALLEY	4,11,14,15,41,60,80,82,95,100,101,103, 117,118,141,144,145,163,164,167,168,169, 170,191,235
ALNWICK COURT	209
ALPINE CIRCLE	77
ALTIC DRIVE	170
AMBER HILL COURT	81
AMBER RIDGE DRIVE	81
AMBER STONE COURT	173
AMBERLEY PLACE	223
AMBERWOOD COURT	124
AMETHYST COURT	81
AMHERST COURT	59
AMY COURT	101
ANDERSON STREET	57,58,77,78
ANDOVER COURT	241
ANGEL FIRE COURT	204,205
ANGELINA CIRCLE	78,99
ANGELINA COURT	99
ANGUS AVENUE	75
ANNA STREET	57
ANTELOPE LANE	120,141
ANTIETAM DRIVE	45
ANTONE COURT	58,77
APPLE VALLEY COURT	195
APPLEBY PLACE	209

Street	Page
APPOMATTOX DRIVE	29,30,44,45,62,63,82
APRIL BLOOM	14,15
ARBOLEDA DRIVE	161,162
ARBOLES CIRCLE	98
ARCTIC	77
ARDENNE COURT	167
ARGUELLO DRIVE	13
ARIZONA STREET	96,97
ARMISTEAD STREET	40,57
ARMORED AVENUE	141
ARNOLD ROAD	144,166
ARRINGTON ROAD	171,193,210,211,226,240,250
ARROYO COURT NORTH	121
ARROYO COURT SOUTH	121
ARUNDEL COURT	207
ASBURY STREET	38
ASH STREET	25
ASHBURN AVENUE	26,27
ASHFORD DRIVE	59,60
ASHFORD WEST DRIVE	60
ASHLEY COURT	45
ASHLEY STONE COURT	172,173
ASPEN HEIGHTS BOULEVARD	205
ASSOCIATES AVENUE	17
ASTER DRIVE	143,144,166
ATHENS DRIVE	27,28,42
AUBURN COURT	59
AUGSBURG COURT	166
AUGSBURG LANE	166
AUGUSTA CIRCLE	174,175
AUGUSTINE COURT	99
AURORA COURT	57
AUSTIN AVENUE	99,100
AUTUMN CHASE LOOP	59
AUTUMN CIRCLE	14
AUTUMNWOOD DRIVE	103
AVENUE A	25,26
AVENUE A (TAMU)	24
AVENUE B	26
AXIS COURT	141
AYRSHIRE STREET	75
AZALEA COURT	60
AZTEC COURT	121,142
AZTEC STREET	142
BACKWATER LANE	245

Street	Page
BAHIA DRIVE	123,144
BAKER MEADOW LOOP	235,236
BALCONES DRIVE	99,120,121
BALL STREET	24,38
BALLYBUNION COURT	197
BALLYBUNION LANE	197
BALLYLOUGH LANE	227
BANDERA DRIVE	121
BANKS STREET	25,26
BARBARA BUSH DRIVE	93,94
BARCHETTA DRIVE	190,191
BARNSTABLE HARBOR	226
BARRON ROAD	147,168,169,170,189,190,205,206
BARTHELOW DRIVE	58,59
BAY OAKS COURT	174
BAY STREET	228
BAYOU WOODS DRIVE	27,28
BAYWOOD COURT	168,169
BAYWOOD LANE	169
BEACON COURT	228
BEAVER CREEK DRIVE EAST	235
BECKLEY COURT	169,190,191
BEE CREEK DRIVE	78
BELL STREET	75
BELLERIVE BEND DRIVE	197
BELSAY AVENUE	208
BELVOIR COURT	209
BENCHMARK DRIVE	143
BENT OAK STREET	63,82
BENT TREE DRIVE	81,82
BERKELEY STREET	15,27,28
BERMUDA COURT	123
BERNBURG COURT	166
BERNBURG LANE	166
BERRY CREEK	195,196
BERWICK PLACE	208
BETHPAGE COURT	196
BIG SANDY DRIVE	235,236
BIOMEDICAL WAY	90
BIRD POND ROAD	85,104,105,106,126
BIRDIE COURT	195
BIRKDALE DRIVE	197,214
BIRMINGHAM ROAD	124,145
BITTERN DRIVE	190
BIZZELL STREET	38,39,56

Street	Page
BLACKHAWK LANE	4,11
BLACKJACK DRIVE	62
BLANCO DRIVE	99,121
BLOOMFIELD LANE	103,104
BLUE JAY COURT	169
BLUEFIELD COURT	170
BLUESTEM CIRCLE	123
BLUESTEM DRIVE	123
BOARDWALK COURT	57
BOGEY COURT	195
BOLERO COURT	142
BOLERO STREET	142
BOLTON AVENUE	26,40
BOSQUE DRIVE	121
BOSWELL STREET	77
BOUGAINVILLEA STREET	144
BOULDER COURT	205
BOYETT STREET	37
BRACEY COURT	191
BRADLEY ROAD	106,107,128
BRAMBER DRIVE	207,222
BRANDENBURG LANE	166,167,189
BRAZOSWOOD DRIVE	16
BRECKENRIDGE COURT	205
BRENTWOOD DRIVE	58,59,77
BRENTWOOD DRIVE EAST	59,60
BRIAR ROSE COURT	81
BRIDGEBERRY COURT	167,168
BRIDGEWATER DRIVE	192
BRIDLE COURT	145,146
BRIDLE GATE DRIVE	145,146
BRIDLE TRAILS COURT	145,146
BRIGHT CIRCLE	58
BRITTAIN COURT	100,101
BRITTANY DRIVE	103
BROOKS AVENUE	27,40,41
BROOKWATER CIRCLE	102,103,124
BROOKWAY COURT	29,30
BROOKWAY DRIVE	30
BROTHERS BOULEVARD	100,101,122
BROTHERS BOULEVARD NORTH	100,101
BROUGHAM PLACE	208
BRUSSELS DRIVE	144,166
BUCKINGHAM CIRCLE	206
BUCKNELL COURT	59

Street	Page
BUENA VISTA	4,11
BUFFALO CREEK LOOP	246
BUGGY LANE	205
BULLE ROCK COURT	198
BUNKER HILL COURT	45
BURGESS LANE	30
BURT STREET	56,75
BUTLER RIDGE DRIVE	45
BUTTE DRIVE	220
BUTTERCUP CIRCLE	123,144
CADDIE COURT	194,195
CAIN ROAD	140,141,163
CALICO COURT	45
CALLIE CIRCLE	422
CAMARGO COURT	195,196
CAMBER COURT	207,222
CAMELLIA COURT	43,60
CAMILLE DRIVE	121,122
CAMP COURT	60
CAMPBELL COURT	154,177
CANDACE COURT	192
CANDLE STONE COURT	172
CANTERBURY DRIVE	143
CANYON CREEK CIRCLE	117
CAPISTRANO COURT	143,144
CAPPS DRIVE	164
CAPSTONE DRIVE	204,205
CARDINAL LANE	169
CARISBROOKE LOOP	208
CARLISLE COURT	208
CARLL LANE	130,151
CARMEL COURT	122
CARMEL PLACE	121,122
CARNATION COURT	60
CARNES COURT SOUTH	235
CAROL STREET	16,27,28
CAROLINA STREET	76,97
CARTER'S COVE	45,62
CARTER LAKE DRIVE	106,107
CARTINGTON COURT	222
CASCADES COURT	197
CASCADES DRIVE	197
CASTLE ROCK PARKWAY	192,209
CASTLEBROOK DRIVE	143
CASTLEGATE DRIVE	208,209,223

Street	Page
CATERINA LANE	142
CATHEDRAL PINES DRIVE	125
CAUDILL STREET	76,77
CECILIA COURT	142
CECILIA LOOP	142
CEDAR CREEK COURT	235
CEDAR RUN	77
CELINDA CIRCLE	100,122
CENTRAL PARK LANE	43,60,61
CHADWICK LANE	103
CHALET COURT	97
CHAMPIONS BOULEVARD	174
CHANTAL CIRCLE	166
CHAPPEL STREET	25
CHARLES COURT	77
CHARLESTON COURT	45
CHENAULT LANE	106
CHERRY HILLS COURT	196
CHERRY STREET	37
CHESAPEAKE COURT	168
CHESAPEAKE LANE	168
CHESTNUT OAK CIRCLE	62
CHEYENNE DRIVE	220
CHILLINGHAM COURT	222
CHIMNEY HILL CIRCLE	13
CHIMNEY HILL DRIVE	13
CHIPPENDALE STREET	63
CHRISTINE LANE	62
CHULO LANE	191
CHURCH AVENUE	37,38
CHURCH STREET	234,235
CHURCHILL STREET	26
CIMARRON COURT	121,122
CINNAMON TEAL DRIVE	105,127
CLAREMONT DRIVE	162
CLARK STREET	55
CLEAR MEADOW CREEK AVENUE	236
CLEARWOOD COURT	29
CLEMENT COURT	58,77
CLIPSTONE PLACE	208,223
CLOISTERS DRIVE	107
CLOVERDALE COURT	78
CLOVIS COURT	121
COACHLIGHT COURT	143
COASTAL DRIVE	123

Street	Page
COCHISE COURT	142
CODY DRIVE	220
COEBURN COURT	168
COEBURN DRIVE	168
COKE STREET	55,56
COLCHESTER COURT	207,208
COLD SPRING DRIVE	172
COLGATE CIRCLE	59,60
COLGATE DRIVE	43,59,60
COLLEGE AVENUE	23,24,38
COLLEGE MAIN	37
COLONIAL CIRCLE	173
COLORADO COURT	205
COLTON PLACE	122
COLUMBIA COURT	59
COLUMBUS STREET	26
COMAL CIRCLE	89
COMMANDO TRAIL	164
COMMONWEALTH COURT	196
CONCHO PLACE	97
CONCORD CIRCLE	103
CONGRESSIONAL COURT	196
CONGRESSIONAL DRIVE	196,197,213
CONWAY COURT	207
COONER STREET	25
COPPERFIELD PARKWAY	3,10,11
CORAL RIDGE EAST	196
CORAL RIDGE WEST	196
CORNELL DRIVE	59
CORONADO DRIVE	122,143
CORPORAL ROAD	165
CORREGIDOR DRIVE	95,117
CORSAIR CIRCLE	81
CORTEZ COURT	141,142
CORTEZ STREET	142
COTTAGE LANE	118
COTTONWOOD CREEK LANE	246
COUGAR COURT	16
CRANBERRY DRIVE	228
CRAYKE PLACE	209
CREAGOR LANE	171
CREEK MEADOW BOULEVARD NORTH	235,245,246
CREEKSIDE CIRCLE	168,169
CREEKVIEW COURT	62,81

Street	Page
CREPE MYRTLE COURT	144
CREPE MYRTLE STREET	144
CRESCENT POINTE PARKWAY	10,11
CRESCENT RIDGE DRIVE	11
CREST STREET	42
CRESTED POINT COURT	168
CRESTED POINT DRIVE	168,190
CRICKET PASS	211,226
CRIPPLE CREEK COURT	235,245
CROOKED STICK	196
CROSS STREET	24,37,38
CROSS TIMBERS DRIVE	60
CROSSWATER DRIVE	213,214
CROWN COURT	223
CROWN RIDGE COURT	168
CRYSTAL DOVE AVENUE	145
CRYSTAL DOWNS COURT	196,197
CULLEN TRAIL	164
CULPEPPER DRIVE	23,24,38
CULTURE LANE	11
CUMBERLAND COURT	45
CUT THROUGH	174
CYPRESS DRIVE	43,60
DALLIS DRIVE	123
DALTON LANE	223
DANBY COURT	209
DANVILLE COURT	168
DANVILLE LANE	168
DARTMOUTH STREET	42,59,60,61,79,80
DAVID'S LANE	106
DAVIDSON DRIVE	139,140,162
DAWN LYNN DRIVE	192
DAYTON COURT	192
DEACON DRIVE	100,101,121,122,141,142,163,164
DEACON DRIVE WEST	141
DECATUR DRIVE	169,170,192,193
DEEP STONE COURT	192
DELREY DRIVE	190
DENVER COURT	205
DETROIT STREET	76,98
DEVRNE DRIVE	189
DEXTER DRIVE	56,75,189
DEXTER DRIVE SOUTH	75,76,97,98
DEXTER DRIVE WEST	75
DIAMOND COURT	172,173

Street	Page
DINAN	208
DISCOVERY DRIVE	53,72,73
DOGWOOD STREET	37
DOMINIK DRIVE	16,27,28,40,41
DONNINGTON DRIVE	223
DOUBLE EAGLE COURT	195
DOUBLE MOUNTAIN ROAD	125
DOVE CHASE LANE	168
DOVE CROSSING LANE	145
DOVE HOLLOW LANE	155,167,168
DOVE LANDING AVENUE	145,168
DOVE RUN TRAIL	168
DOVE TRAIL	169
DOVER DRIVE	143
DOWLING ROAD	118,119
DOWLING ROAD NORTH	183,184,201,202
DRESDEN LANE	188,189
DRIFTWOOD DRIVE	81
DRIVER COURT	195
DROGO COURT	207,208
DURANGO COURT	141,142
DURANGO STREET	142
DURBAN COURT	197
DURRAND STREET	162,184
EAGLE AVENUE	146,167,168,169,189
EARL RUDDER FREEWAY SOUTH	7,8,16,17,29,43,44,61,80,101,102,124
EAST CIRCLE	77
EASTMARK DRIVE	43
EBBTIDE COVE	227,228
EDELWEISS AVENUE	142,143,165,166
EDINBURGH PLACE	209
EDWARD STREET	75,76
EGREMONT COURT	222
EGREMONT PLACE	222
EISENHOWER STREET	25
ELEANOR STREET	75
ELKTON COURT	96
EMBER GLOW CIRCLE	192
EMERALD DOVE AVENUE	13
EMERALD PARKWAY	63,81,82
EMERALD PLAZA	81
EMERALD RIDGE	63,82
ENCINAS PLACE	142
ENTERPRISE AVENUE	72
ESSEN LOOP	167

Street	Page
ESSEX GREEN	103,125
ETHIC LANE	11
ETONBURY AVENUE	222
F & B ROAD	35,36,51,52,70
FABLE LANE	11
FAIMES COURT	167,189
FAIRFAX STREET	103
FAIRHAVEN COVE	227
FAIRVIEW AVENUE	75,76
FALCON CIRCLE	104
FALL CIRCLE	14
FALLBROOK LOOP	168
FARAH DRIVE	144
FARAWAY ISLAND DRIVE	228,242
FARLEY CIRCLE	103
FAULKNER DRIVE	83,104
FAWN COURT	82
FERBER CIRCLE	81,82
FERGUSON	103
FERN COURT	81,82
FERNHAVEN CIRCLE	16
FIDELITY STREET	75
FIELDS CIRCLE	81,102
FIELDSTONE PLACE	190,207
FINCASTLE LOOP	170,191,192
FINFEATHER ROAD	21,22
FINNEY	104
FIRESIDE CIRCLE	13
FIRESTONE DRIVE	174,196
FIRST STREET	37
FITZGERALD CIRCLE	83
FLINT CIRCLE	103
FLINT CREEK DRIVE EAST	235
FLINT CREEK DRIVE WEST	235
FLORICULTURE ROAD	24
FLOWER MOUND DRIVE	167
FLYING ACE CIRCLE	127
FM 158	1,4,5
FM 2818 SERVICE ROAD	79,99,100
FONTAINE DRIVE	103,104
FORE COURT	173
FOREST DRIVE	15
FOREST DRIVE LOOP	15
FOREST OAKS DRIVE	45
FOREST RIDGE DRIVE	236

Street	Page
FOSTER AVENUE	25,26,40
FOX CIRCLE	104
FOXFIRE DRIVE	81,82,102,103
FOXTROT WAY	164
FRANCIS CIRCLE	16
FRANCIS DRIVE	15,16,26,27
FRATERNITY ROW	141,142
FREDRICK COURT	142,165
FRENEAU DRIVE	83
FRIAR	103,104
FRONT ROYAL DRIVE	169
FRONT STREET	24,38
FRONTAGE 6 RD W	7,8,16,29,43,44,61,80,101,124,193,194
FRONTAGE 6 ROAD EAST	7,8,16,17,29,43,44,61,62,80,81,102,124, 125,146,147,170,170,193,194,195,212,213, 228,229,243
FRONTAGE 6 ROAD WEST	16,17,29,44,80,81,101,124,145,146,147,170, 171,193,194,211,212,227,228,242,243
FRONTAGE RAYMOND STOTZER PKWY	71,89,90,91,92
FRONTAGE ROAD	118,119
FRONTAGE TEXAS AVE S	79,100,101,102,124
FROST DRIVE	82,83,104,105
GABBARD ROAD	33,34,50
GAIL PLACE	122
GANTON COURT	197
GARDENIA STREET	144
GARNET WILL DRIVE	195
GATEWAY BOULEVARD	212
GENERAL PARKWAY	14,11,64,165
GEORGE BUSH DRIVE	40,56,57,74,75
GEORGE BUSH DRIVE EAST	40,41,58
GEORGE BUSH DRIVE WEST	73,74,93,94,95
GEORGIA STREET	76,97
GETTYSBURG COURT	44
GILBERT STREET	25
GILCHRIST AVENUE	27,40,41
GINGER COURT	154,177
GLADE STREET	57,76,77,78
GLEESON COURT	166
GLENHAVEN DRIVE	15,16,28
GLENNA COURT	144,145
GOLD FINCH CIRCLE	146
GOODE DRIVE	57,76
GOODRICH COURT	222

Street	Page
GRAHAM ROAD	124,144,145,166,167,185,186, 188,202
GRAHAM ROAD NORTH	165,186,187
GRAMMA COURT	123
GRAND OAKS CIRCLE	15
GRAZ DRIVE	143,166
GREAT OAKS DRIVE	162,184
GREEN JAY DRIVE	106
GREENBERRY CIRCLE	29
GREENBERRY CIRCLE NORTH	29
GREENBERRY CIRCLE SOUTH	29
GREENBERRY COURT	29,30
GREENLEAF DRIVE	82
GREENS PRAIRIE ROAD WEST	193,194,209,210,221,222,223,224,234,235, 236,237
GREENS PRAIRIE TRAIL	236,245,246,251
GREENWOOD DRIVE	81
GRETA COURT	142
GRIDIRON DRIVE	95,96
GROVE STREET	74,75
GUADALUPE DRIVE	98,99
GUERNSEY STREET	75
GUNNER TRAIL	163
GUNSMITH STREET	76,77
GUS ROY ROAD	235
HADDOX COURT	122
HADLEIGH LANE	222,223
HAILES LANE	207,222
HAINES DRIVE	76,77
HALEY PLACE	100,121
HALIFAX DRIVE	191
HALTOM AVENUE	24
HANNA COURT	190,207
HANNOVER STREET	142
HARBOUR TOWN COURT	196
HARDWOOD LANE	28
HARPERS FERRY ROAD	226,227,228,242
HARRINGTON AVENUE	26,40
HARRIS DRIVE	106,127
HARRISONBURG LANE	191
HARTFORD DRIVE	167,188,189
HARVARD COURT	59
HARVEST DRIVE	167
HARVEY MITCHELL PARKWAY SOUTH	34,51,70,71,79,80,81,92,93,94,98,99,100, 116,117,118,119,120

Street	Page
HARVEY ROAD	4,5,10,11,17,18,28,29,41,42,58
HASSELT STREET	143,144,166
HAVERFORD ROAD	139,140,162
HAWK OWL COVE	146,169
HAWK TREE DRIVE	99,100
HAWTHORN STREET	76
HAYES LANE	164
HAYESVILLE COURT	191
HAYWOOD DRIVE	105
HAZELTINE COURT	174,196
HAZY MEADOW COURT	235
HEALING WAY	125
HEARST COURT	223
HEARTHSTONE CIRCLE	13,14
HEATH DRIVE	170,192
HEATHER LANE	141
HEMINGWAY DRIVE	104,105
HENRY COURT	101,123
HENSEL DRIVE	24
HENSEL STREET	24
HEREFORD STREET	75,76
HERITAGE LANE	11
HIBISCUS STREET	144
HICKORY DRIVE	60
HIGHLANDS STREET	74,75
HILLSIDE DRIVE	100
HILLTOP DRIVE	100
HOFBURG DRIVE	189
HOGAN ALLEY	174,196
HOGG STREET	38
HOLDEN CIRCLE	154
HOLIK DRIVE	57,58,76,77
HOLIK STREET	56,57
HOLLEMAN DRIVE	58,75,76,77,96
HOLLEMAN DRIVE EAST	29,42,43,58,59
HOLLEMAN DRIVE SOUTH	117,118,139,140,163,185,186
HOLLEMAN DRIVE WEST	95,96,117,118
HOLLOW STONE DRIVE	192
HOLLYHOCK STREET	144,167
HOLSTON HILLS DRIVE	196
HOLT STREET	27
HONDO DRIVE	98
HONEYSUCKLE LANE	143
HOOK COURT	24,123
HOPEWELL COURT	24

Street	Page
HORSE HAVEN LANE	11,75,76
HORSE SHOE DRIVE	144
HORSEBACK COURT	60
HORSEBACK DRIVE	74
HORTICULTURE DRIVE	75,100
HORTICULTURE ROAD	189
HOUSTON STREET	38,57,154,174,196
HOUSTON STREET NORTH	58,76
HOUSTON STREET SOUTH	56,77
HOWE DRIVE	57
HUNTER CREEK DRIVE	58,75
HUNTINGTON DRIVE	76,77
I&GN ROAD	29
INCOURT LANE	42
INDIAN TRAIL	43
INGLEWOOD COURT	58
INLOW BOULEVARD	59,117
INNSBRUCK CIRCLE	118
IRELAND STREET	139
IRON HORSE WAY	140
IRONWOOD DRIVE	163,185
IVY COVE	186
JADE COURT	117
JAMES PARKWAY	95,96,118
JAMEY LANE	192
JANE STREET	144
JASMINE COURT	167
JEANNE DRIVE	196
JENNIFER CIRCLE	27,98
JENNIFER DRIVE	143,173
JOE ROUTT BOULEVARD	195
JOHN KIMBROUGH BOULEVARD	30,43,44,191
JOHNSON CREEK LOOP	30,54
JONES	54,72,73
JONES STREET	37
JOSEPHS CREEK COURT	38
JUNCTION BOYS ROAD	55
JUPITER HILLS COURT	56
JUSTIN AVENUE	37
KALANCHOE COURT	37,38
KARTEN LANE	38,83,169
KATE LANE	170
KEEFER LOOP	104,105
KENDAL GREEN CIRCLE	83,186,189
KENYON DRIVE	23,37,174

Street	Page
KERNSTOWN LANE	38,142
KERRY STREET	207
KIMBOLTON DRIVE	45
KING ARTHUR CIRCLE	62,142
KINGSMILL COURT	81
KINLOCH DRIVE	26
KINNERSLEY LANE	10
KIPLING	41
KLEINE LANE	190
KOPPE BRIDGE ROAD	25
KRENEK TAP ROAD	100,170,189
KYLE AVENUE	101
LADOVE DRIVE	101,123
LAKE FOREST COURT NORTH	54,55
LAKE FOREST COURT SOUTH	55
LAKESHORE CIRCLE	72
LAKESHORE COURT	73
LAKESIDE COURT	93,94,152
LAKEWAY DRIVE	55,118,152,153
LAMAR STREET	62,197,214
LAMBERMONT DRIVE	164,188
LAMPWICK CIRCLE	60
LANCASTER COURT	166
LANCELOT CIRCLE	167
LANDSBURG COURT	164,188
LANDSBURG LANE	164,165,208
LANGFORD STREET	140,209,223,224
LANHAM DRIVE	162
LANSING COURT	163,169
LAPIS COURT	170
LAREDO COURT	75
LARKSPUR CIRCLE	222
LASSIE LANE	98
LATINNE COURT	99
LATINNE LANE	196
LAURA LANE	103,198,222
LAUREL VALLEY COURT	189
LAUREN DRIVE	234
LAVACA STREET	60,61
LAWYER STREET	41,60,61,79,190
LEACREST DRIVE	191
LEE AVENUE	103,125
LEGACY LANE	146
LEMON TREE LANE	146
LENERT CIRCLE	102

Street	Page
LEONA DRIVE	124,125
LEOPARD COURT	125
LEWIS STREET	146
LEYLA LANE	172,194
LIENZ LANE	195
LIESL COURT	212
LIEUTENANT AVENUE	39,212
LINCOLN AVENUE	13,55,56,189,223
LINDA LANE	99
LITTLE ROCK COURT	165
LIVE OAK STREET	142,166
LLANO PLACE	143
LOCHBURY COURT	166
LODGE STREET	76,77
LODGEPOLE CIRCLE	98
LODGEPOLE DRIVE	99,153
LONETREE DRIVE	59,60
LONGLEAF CIRCLE	173
LONGLEAF DRIVE	99
LONGMIRE COURT	59,122
LONGMIRE DRIVE	62,77,78,97,99,189,197
LONGTHORPE COURT	98
LORI LANE	76,77
LORIKEET LANE	57,98
LOS PORTALES DRIVE	56,57,76
LOUISE AVENUE	117
LOWRY MEADOW LANE	57,77
LUBBOCK STREET	16,97,98
LUDLOW LANE	56
LUTHER STREET	189
LUTHER STREET WEST	142,164,189,190
LYCEUM COURT	165
LYNX COVE	14,15
MACARTHUR STREET	25
MADERA CIRCLE	26
MADISON STREET	39
MAGNOLIA DRIVE	11
MAIDSTONE COURT	192
MALLORY COURT	25,234
MANASSAS COURT	97
MANDI COURT	236
MANUEL DRIVE	37,38,123
MANZANO COURT	101
MAPLE AVENUE	123
MAPLEWOOD COURT	11

Street	Page
MARCY LANE	4
MARIELENE CIRCLE	123
MARIGOLD COURT	123
MARIGOLD STREET	78
MARINER DRIVE	79
MARINERS COVE	100,101,123
MARION PUGH DRIVE	123,145,146
MARKET STREET	169
MARKHAM COURT	79,223
MARKHAM LANE	11
MARSHALL LANE	12
MARSTELLER AVENUE	146
MARTA STREET	139,169
MARTINSVILLE LANE	140
MARYEM STREET	163
MCCULLOUGH ROAD	37,235,245
MCFARLAND DRIVE	55
MCKENZIE TERMINAL ROAD	56,208
MCLAREN DRIVE	75
MCLISTER DRIVE	116
MEADOW PASS	94
MEADOW VIEW COURT	95
MEADOW VIEW DRIVE	96
MEADOWBROOK COURT	16,27
MEDICAL AVENUE	28
MEDINA DRIVE	25,98,234
MEIR LANE	28,196
MERION COURT	168
MERLEMONT COURT	190
MERRIMAC COURT	45
MERRY OAKS DRIVE	30,42,58
MESCALERO COURT	59,121
MIDDLEHAM AVENUE	37
MIDSUMMER LANE	5,62
MILAM AVENUE	144,166
MILDONHALL COURT	72
MILE DRIVE	227
MILLCREEK COURT	228
MILLIFF ROAD	74,242
MILLS PARK CIRCLE	95
MILNER DRIVE	96,118
MISSION HILLS COURT	168
MISSION HILLS DRIVE	141,168,169
MISTY LANE	27,142
MITT WILLIAMS ROAD	165,191

Street	Page
MOMENTUM BOULEVARD	75,220
MONITOR COURT	221
MONTCLAIR AVENUE	234
MONTE CARLO	188,189
MOORE AVENUE	91,92
MORGANS LANE	189
MORTIER DRIVE	235
MOSES CREEK COURT	167
MOSHER CIRCLE	167
MOSS STREET	141
MOSSGLENN CIRCLE	142
MUIRFIELD VILLAGE	125
MULLINS COURT	76
MULLINS LOOP EAST	97
MULLINS LOOP NORTH	98,167
MULLINS LOOP SOUTH	189
MUNCASTER LANE	173,189
MUNSON AVENUE	15,16,28,45
MUSTANG LANE	121
MYSTIC DOVE WAY	122,208
MYTH LANE	226
NAGLE STREET	23,37,227
NANTUCKET DRIVE	38,101,143
NAVARRO DRIVE	40,57,210
NEAL PICKETT DRIVE	26,40,176
NELSON LANE	175
NEUBURG COURT	176
NEVADA STREET	197
NEW MAIN DRIVE	212
NEW STREET	227
NEWARK CIRCLE	234
NEWPORT LANE	3,10,235
NEWTON ROAD	45
NICOLAS AVENUE	14,75
NIGHT RAIN DRIVE	26
NIMITZ STREET	24,68
NOEL COURT	79
NOIRMONT COURT	80
NORFOLK COURT	152,166
NORHAM DRIVE	40,56,78
NORMAND CIRCLE	174
NORMAND DRIVE	168,169
NORTH BARDELL COURT	169
NORTH FOREST PARKWAY	169,207,222
NORTH LAZY CREEK LANE	26

Street	Page
NORTHPOINT CROSSING	27
NORTHPOINT LANE	28,42
NORTHPOINT WAY	143,144
NORTON LANE	11,168
NORWICH DRIVE	37,38
NOTTINGHAM LANE	55,227,228
NUCLEAR SCIENCE ROAD	99,120,121,141,241
NUECES DRIVE	15,16
NUNN STREET	28
OAK FOREST MHP	39,60,97,142
OAKBROOK COURT	28
OAKDALE CIRCLE	223
OAKHAVEN CIRCLE	168
OAKMONT CIRCLE	190
OAKS DRIVE SOUTH	56,191
OAKWOOD TRAIL	24
ODELL LANE	38
OFF RAMP	25,26,167
OFFICE STREET	125,189
OFFRAMP 6 N	77,101,123,144,169,191,207,208,222
OFFRAMP 6 S	25,25,45,61,62,143,166,167,205,206,222, 223,235
OFFRAMP HM PKWY	114
OFFRAMP RS PKWY	115,135,136
OFFRAMP RS PKWY/ONRAMP RS PKWY	93
OFFRAMP WELLBORN RD	98
OLD ARRINGTON ROAD	26,99
OLD IRONSIDES DRIVE	59,60
OLD JERSEY STREET	78,79
OLD MAIN DRIVE	77,141
OLD MAY COURT	16
OLD TI ROAD	173,211
OLD WELLBORN ROAD	82,118,212,222
OLDEN LANE	24,119,188
OLDENBURG COURT	38,102
OLDENBURG LANE	16,124,146
OLSEN BOULEVARD	29,171,193,212
OLYMPIA WAY	44,61
OLYMPIC COURT	101
ON RAMP	16,17,102,124
ONEY HERVEY DRIVE	170,194
ONRAMP 6 N	29,43,44,54,61,71,80,91,92,163,164,194, 211,228,229,243
ONRAMP 6 S	3,10,54,55,56,75,140,141,142,152,165

Street	Page
ONRAMP HM PARKWAY	108
ONRAMP HM PKWY	129
ONRAMP RS PKWY	130,166
ONYX DRIVE	166,167,188
ORCHID STREET	189
ORIOLE COURT	54
ORR STREET	73,74
P1	54
PAINTBRUSH CIRCLE	27,41
PALM COURT	197
PALOMA RIDGE DRIVE	118
PAMELA LANE	119,120
PAMPLIN COURT	96
PANTHER LANE	97
PAPA BEAR DRIVE	102
PARK PLACE	17,125,146,170
PARK ROAD	171
PARKLAND DRIVE	194
PARKVIEW DRIVE	195
PARNELL DRIVE	212
PARROT COVE	228
PASLER STREET	229,243
PASSENDALE LANE	29
PATRICIA STREET	43
PAVILION AVENUE	44,61
PAWNEE CREEK COURT	80
PEARCE STREET	81
PEBBLE CREEK PARKWAY	16,101,102,146
PEBBLESTONE COURT	171,193
PECAN GROVE COURT	194
PEDERNALES DRIVE	212
PELICANS POINT COVE	29
PENBERTHY BOULEVARD	44,61
PERSHING AVENUE	71
PERSHING DRIVE	71,91
PETERSBURG COURT	173
PEYTON STREET	194,195
PHEASANT LANE	144
PHOENIX STREET	76,169
PICADILLY CIRCLE	77
PICKERING PLACE	122,123,135
PIERRE PLACE	45,163
PIKES PEAK COURT	11
PINE RIDGE DRIVE	4,12
PINE VALLEY DRIVE	191,16

Street	Page
PINON DRIVE	58
PINTAIL LANE	28
PINTAIL LOOP	57,164
PIPING ROCK COURT	75,76,58
PLACID DRIVE EAST	14,228
PLACID DRIVE WEST	195
PLAINFIELD COURT	223
PLANO DRIVE	169
PLEASANT FOREST DRIVE	25
PLEASANT GROVE DRIVE	26
PLUM HOLLOW COURT	189
PLUM HOLLOW DRIVE	37
POLO ROAD	26,81,102,236
POMEL CIRCLE	173
POMEL DRIVE	174,175
PONDEROSA DRIVE	81,82,197
POPLAR STREET	169
PORTLAND AVENUE	121,227
PORTSMOUTH COURT	73,74
POST OAK BEND	56,57
POST OAK CIRCLE	57,76
POTOMAC PLACE	191
PRESTON STREET	25
PRESTWICK COURT	26,120
PRINCETON CIRCLE	96
PRIVATE ACCESS	97,122,206,209,223,224
PRIVATE ACCESS EASEMENT	58,77,123,220
PRIVATE ALLEY	120,124,196
PRIVATE DRIVE A	121
PRIVATE DRIVE B	175
PRIVATE DRIVE C	197
PRIVATE DRIVE D	198
PRIVATE DRIVE E	105
PRIVATE DRIVE F	106
PRIVATE DRIVE G	105
PRIVATE DRIVE H	197
PRO COURT	167
PRONGHORN LANE	80
PRONGHORN LOOP	80,196
PUBLIC ALLEY	24,25,38,39,122,123,124,190,191,196
PUBLIC WAY	25,207,222,169
PUEBLO COURT NORTH	191
PUEBLO COURT SOUTH	235,236
PUFFIN WAY	106
PURPLE MARTIN COVE	15

Street	Page
PURYEAR DRIVE	26,78,196
PUTTER COURT	213
QUAIL RUN	59
QUAKER RIDGE COURT	100,101
QUAKER RIDGE DRIVE	117
QUALITY CIRCLE	15,17
QUARRY OAKS DRIVE	95
QUARTZ CREEK COURT	101
QUEENS COURT	189
RAINTREE DRIVE	60,97
RAMP	193,204,205,219,220
RANCHERO ROAD	193
RANSBERG COURT	193
RAVENSTONE LOOP	193
RAYADO COURT NORTH	193
RAYADO COURT SOUTH	195
RAYBURN COURT	120
RAYMOND STOTZER PARKWAY	140,141,162,163,164,165,167
REATTA LANE	168,174
RECREATION DRIVE	189
RED HILL DRIVE	192
REDMOND DRIVE	193,194
REDWOOD STREET	194
REGAL OAKS DRIVE	121,210
REGAL ROW COURT	121
REGENSBURG LANE	143,146,169
REHEL DRIVE	26
REMINGTON COURT	40
RENEE LANE	41,195
RESCUE COURT	118
RESEARCH PARKWAY	197
RHETT BUTLER DRIVE	214
RICHARDS STREET	195,196,197
RICHLAND COURT NORTH	198
RICHLAND COURT SOUTH	235
RIDGE BLUFF	44,82
RIDGEFIELD CIRCLE NORTH	45
RIDGEFIELD CIRCLE SOUTH	37
RIGHT TURN RAMP	39
RIO BRAVO COURT	40
RIO GRANDE BOULEVARD	11,18,54,71,91
RITCHEY ROAD	19
RIVERS END DRIVE	167,209
RIVERSTONE COURT	121
RIVIERA COURT	78,121

Street	Page
ROANOKE COURT	99,112
ROBELMONT DRIVE	53,54
ROBIN TRAIL	71
ROCK BEND DRIVE	72,90
ROCK PRAIRIE ROAD	45,57,58,61,82,91,92,143,165,166,169,189, 190,191,222,236
ROCK PRAIRIE ROAD WEST	28,42,58,72,123
ROCK SPRING COURT	59
ROCKCLIFFE LOOP	169
ROCKINGHAM LOOP	164
ROCKY BRIAR COURT	186
ROCKY CREEK TRAIL	77
ROCKY MEADOWS DRIVE	79
ROCKY MOUNTAIN COURT	122
ROCKY OAK COURT	121
ROCKY RHODES DRIVE	122,123
ROCKY VISTA DRIVE	144
ROLLING HILL TRAIL	99
ROLLING ROCK PLACE	126
ROSE CIRCLE	190,207
ROSEBUD COURT	103,197
ROSEMARY LANE	169,214
ROSEWOOD DRIVE	167,191
ROSS STREET	169,189
ROUCOURT LOOP	192
ROXBOROUGH PLACE	209
ROYAL ADELADE DRIVE	123,124,125,126,127,128,129,142
ROYAL ADELADE LOOP	128,129,142
ROYDER ROAD	143,144,150,141
RUDDY DUCK DRIVE	152,153
RUGEN LANE	154,165
RUNNING BROOK COURT	177
RUSSELL STREET	178,179
SABINE COURT	164,165
SADDLE LANE	184
SAGE VALLEY COURT	185
SALEM COURT	186
SALLIE LANE	172,208
SALZBURG COURT	209
SAN BENITO COURT	208
SAN BENITO DRIVE	192
SAN FELIPE DRIVE	192
SAN MAR DRIVE	172
SAN MARIO COURT	192
SAN PEDRO DRIVE	192

Street	Page
SAN SABA CIRCLE	209
SAN SABA COURT	192
SAN SABA DRIVE	82
SANCTUARY COURT	15,63
SANDELWOOD COURT	27
SANDPIPER COVE	81,82
SANDSTONE DRIVE	62,81
SANDY CIRCLE	38
SANTA RITA COURT	39
SANTOUR COURT	175,189,208
SAPPHIRE COURT	175,208
SAPPHIRE DRIVE	195,196
SARA DRIVE	197
SARA LANE	198
SAVANNAH COURT	175,176
SCARBOROUGH DRIVE	198
SCARLETT OHARA DRIVE	234
SCHAFFER ROAD	235
SCOFFIELD DRIVE	245
SCOTNEY COURT	105,245
SCOTT & WHITE DRIVE	106,167
SCRIMSHAW LANE	55,189,246
SEAMIST LANE	56
SEBESTA ROAD	77,98,118
SECOND STREET	198
SEQUOIA DRIVE	120,192
SERGEANT DRIVE	141
SERVAL LANE	142
SESSILE DRIVE	121
SH 30	121
SH 47	100,122,121,191
SH 6 SOUTH	27,28,29,82,83,101,121,211,212,226,227
SHADOW OAKS	122
SHADOWCREST DRIVE	189
SHADOWWOOD DRIVE	194
SHADY BROOK LANE	195
SHADY BROOK PASS	173
SHADY DRIVE	195
SHALLOW CREEK COURT	101
SHALLOW CREEK LOOP	5
SHENANDOAH DRIVE	44,45
SHERMAN COURT	125
SHETLAND STREET	28
SHILOH COURT	144
SHIRE DRIVE	190

Street	Page
SHOAL CREEK DRIVE	124,208,223
SIENNA DRIVE	125,227
SILVER BROOK COURT	241
SILVER OAK COURT	242
SILVER OAK DRIVE	102,226
SILVER SPRINGS COURT	81
SILVERTHORNE LANE	37,82
SIMI DRIVE	45,62
SKRIVANEK COURT	164
SKYLINE COURT	16
SLICE COURT	62
SNOWDANCE COURT	5
SNUG HARBOR DRIVE	112
SOCORRO COURT	89
SOMERSET HILLS COURT	90
SONG SPARROW LANE	91
SONOMA CIRCLE	124,125
SOPHIA LANE	146
SOUTH DOWLING ROAD	147,170,171,193
SOUTH LAZY CREEK LANE	194
SOUTHERN BREEZE DRIVE	195,211
SOUTHERN HILLS COURT	212,213
SOUTHERN PLANTATION DRIVE	228,229,243
SOUTHERN TRACE COURT	62
SOUTHERN TRACE DRIVE	103
SOUTHERN WAY DRIVE	98
SOUTHLAND STREET	246
SOUTHWEST PARKWAY	15,99,100,235,246
SOUTHWEST PARKWAY EAST	44,56,143
SOUTHWOOD DRIVE	95,195,196
SPANISH BAY COURT	96,246
SPANISH OAK COURT	190,207
SPARTANBURG COURT	235
SPEARMAN DRIVE	4,11,190,207
SPENCE STREET	167,169,195
SPICEWOOD COURT	227
SPRING BRANCH COURT	121
SPRING BRANCH DRIVE	176
SPRING CREEK	122,146
SPRING GARDEN DRIVE	143,142
SPRING HILL DRIVE	219,220
SPRING LOOP	233,234
SPRING MEADOWS BOULEVARD	235
SPRING MEADOWS COURT	188
SPRING MEADOWS DRIVE	189

Street	Page
SPRINGBROOK ESTATES DRIVE	173
SPRINGFIELD DRIVE	195
SPRINGHAVEN CIRCLE	169
SPRINGMIST DRIVE	170
SPRINGWOOD COURT	191
SPRUCE STREET	188
SPYGLASS COURT	188
ST ANDREWS DRIVE	59,77,79,96
ST THOMAS ROAD	96,97
STALLINGS DRIVE	98
STANFORD CIRCLE	43
STARLING DRIVE	44
STASNEY ROAD	59
STASNEY STREET	60,700
STERLING STREET	77,78,99
STEVENS CREEK COURT	175
STONE CASTLE CIRCLE	197
STONE CHASE COURT	161
STONE COVE COURT	162
STONE FOREST DRIVE	184,191
STONEBRIAR CIRCLE	173
STONEBRIDGE COURT	174
STONEBRIDGE DRIVE	170,171,192
STONEBROOK DRIVE	194,195
STONEWALL COURT	211
STONEWATER DRIVE	212,213
STONEWATER LOOP	228
STONEY HILLS COURT	229
STONY CREEK LANE	243
STRAND LANE	62
STRASBURG CIRCLE	103
STUTTGART CIRCLE	98
SUFFOLK AVENUE	15,246
SUMMER COURT	235
SUMMER COURT CIRCLE	235
SUMMERGLEN DRIVE	99,100
SUMMIT STREET	44,56
SUMTER DRIVE	44
SUN MEADOW COURT	143
SUN MEADOW STREET	173,195
SUNFLOWER TRAIL	95,196
SUNLAKE COURT	96
SUNNY COURT	246
SUNNY MEADOW BROOK COURT	190,207
SUNSET RIDGE DRIVE	207

Street	Page
SUSSEX DRIVE	11,235
SWISS COURT	4
SWITCH STATION ROW ACCESS	190,207
SYCAMORE HILLS COURT	57,169
SYCAMORE HILLS DRIVE	195
SYSTEM LOOP	167
T ROW	227
TAMU SEWER PLANT ROAD	121
TANG CAKE DRIVE	146,176
TARA COURT	122,143
TARROW STREET	142,219,220,233
TARROW STREET EAST	234
TARSET COURT	235
TAUBER STREET	188,189
TAURUS AVENUE	173
TAURUS CIRCLE	195
TEAKWOOD COURT	169
TEAL DRIVE	170
TECHNOLOGY PARKWAY	188,191
TEXAS AVENUE	59,96,188
TEXAS AVENUE SOUTH	43,44,59,77,78,96,97,98
THE WOODLANDS	60,77,100
THOMAS STREET	78,99
THOMPSON STREET	175,197
THORNTON COURT	161
THROCKMORTON STREET	162,163
TIFFANY TRAIL	191
TIMBER CREEK LANE	173
TIMBER DRIVE	173
TIMBER KNOLL DRIVE	195
TIMBER STREET	35,196
TIMM DRIVE	38,39
TODD TRAIL	29,56,172
TODDINGTON LANE	62,63
TOM CHANDLER DRIVE	170,192
TONBRIDGE DRIVE	14,193
TONI COURT	14,172
TONKAWAY LAKE ROAD	172
TOPAZ COURT	169
TORREY PINES COURT	16,167
TOURNAY LANE	190
TOWERS PARKWAY	16,167
TOWNPLACE DRIVE	190
TRACE MEADOWS	37,81
TRANQUIL PATH DRIVE	173

Street	Page
TRAVIS COLE AVENUE	173,174
TREEHOUSE TRAIL	174,196,197
TREELINE DRIVE	61,62
TRELLIS GATE COURT	41
TRIGGER STREET	59
TRINITY PLACE	169
TRIUMPH COURT	37,44
TRUMPETER SWAN DRIVE	58
TUCKER NUCK	59
TURK RANCH ROAD	223,236
TURK ROAD	172
TURKEY CREEK ROAD	172,173,174
TURKEY MEADOW COURT	125
TURN AROUND	103,125
TURNBERRY CIRCLE	44,196
TURNER STREET	197
TURTLE DOVE TRAIL	169,172
TURTLE ROCK LOOP	105
TWIN LAKES CIRCLE	169
TWIN POND CIRCLE	166
TYLER COURT	56
UNIVERSITY DRIVE	42,58,59,172,223,236
UNIVERSITY DRIVE EAST	44,103,125,172,173,174,196
UNIVERSITY OAKS BOULEVARD	169,172,197
UNNAMED 8086	105,169
UNNAMED 8283	56,75,76,166
UNNAMED 8643	14
UPHOR DRIVE	14
VAL VERDE DRIVE	15
VALLEY VIEW DRIVE	16,99,100
VALLEYBROOK CIRCLE	45
VAN HORN DRIVE	144
VASSAR COURT	144
VELENCIA COURT	142,167
VENTURE DRIVE	102,143
VETERANS PARKWAY	57,245,246
VICKSBURG COURT	192
VICTORIA AVENUE	29,30,72,76,103,125,196,197
VIENNA DRIVE	223,236
VILLAGE DRIVE	172
VINYARD COURT	173
VISTA LANE	174,125
VON TRAPP LANE	103
W KING COLE DRIVE	103,125
W.S. PHILLIPS PARKWAY	44,196

Street	Page
WALCOURT LOOP	197
WALNUT BEND	172,197
WALNUT GROVE COURT	169
WALTON DRIVE	56,75,105,166,169
WARKWORTH LANE	76
WATERFORD DRIVE	14
WAYFARER LANE	14,15,16
WAYNE COURT	100
WAYNESBORO COURT	99
WELLBORN ROAD	29,30,45,57,72,76,102,103,142,142,144,167, 192,245,246
WELLBORN ROAD NORTH	145,196
WELLESLEY COURT	196
WELSH AVENUE	13,24,28,29,116,141,164,197
WESLAYAN COURT	14
WEST CREEK LANE	25
WEST RIDGE DRIVE	26
WESTCHESTER AVENUE	14,37,38,208
WESTFIELD DRIVE	76
WESTOVER STREET	29,60
WHEATON COURT	102
WHISPERING CREEK COURT	245,246
WHISPERING CREEK DRIVE	125,196
WHISTLING STRAITS COURT	196
WHISTLING STRAITS DRIVE	13,24
WHISTLING STRAITS LOOP	28,29
WHITE'S CREEK LANE	116
WHITE DOVE TRAIL	151
WHITE OAK MEADOW COURT	164,197
WHITE ROCK ROAD	14
WHITEROSE COURT	25
WHITEWING LANE	14,26
WHITNEY COURT	208
WHITNEY LANE	37,38
WHITWICK PLACE	76
WILD HORSE CREEK COURT	76
WILD PLUM STREET	29
WILDERNESS DRIVE	60,102
WILDERNESS DRIVE NORTH	103
WILDERNESS DRIVE SOUTH	142
WILDEWOOD CIRCLE	143
WILDRYE DRIVE	144
WILLIAM D FITCH PARKWAY	13,14,24,25,26,28,29,37,116,125,141,144, 164,167,192,196,197,208,245,246
WILLIAMS CREEK DRIVE	39,38,76

Street	Page
WILLIAMS RIDGE COURT	60
WILLIAMS STREET	102,212
WILLOW LOOP	24,25
WILLOW POND COURT	39
WILLOW POND STREET	40
WILSHIRE COURT	100
WILSHIRE COURT NORTH	101
WILSHIRE COURT SOUTH	40
WIMBLEDON CIRCLE	41
WINDFREE DRIVE	58,59
WINDHAM RANCH ROAD	78,79,119,120
WINDING ROAD	75,76,97
WINDJAMMER COURT	208,245
WINDMEADOWS DRIVE	28,246
WINDRIFT COVE	76
WINDSWEPT DRIVE	76
WINDWOOD DRIVE	29,60
WINECUP CIRCLE	24,102,212
WINGATE CIRCLE	24
WINGATE COURT	25
WINGED FOOT DRIVE	39,40
WINTER PARK	100
WOLF PEN COURT	101
WOLF RUN	40
WOOD BROOK LANE	41,58
WOOD CLIFF COURT	59
WOOD GLEN DRIVE	78
WOODALL COURT	79
WOODCREEK DRIVE	75,97,119,120
WOODHAVEN CIRCLE	75,76
WOODLAND HILLS BOULEVARD	60,76
WOODLAND PARKWAY	55
WOODLAND PARKWAY EAST	56
WOODLAND RIDGE COURT	170,246
WOODLAND RIDGE DRIVE	246
WOODLAND SPRINGS DRIVE	103
WOODSMAN DRIVE	56,57
WOODWAY DRIVE	57
YALE COURT	76
YAUPON LANE	100,101
YEGUA CREEK COURT	121
YELLOW TANAGER COURT	99
YELLOWHOUSE CIRCLE	222,223
YORKSHIRE DRIVE	73
YORKTOWN COURT	74

[This Page Intentionally Left Blank]

Maps

College Station Locator Map

Legend

- FREEWAY
- MAJOR ARTERIAL
- LOCAL STREET
- City Limit
- Brazos County Limit

N
W E
S

0 0.75 1.5 3 4.5 6 Miles

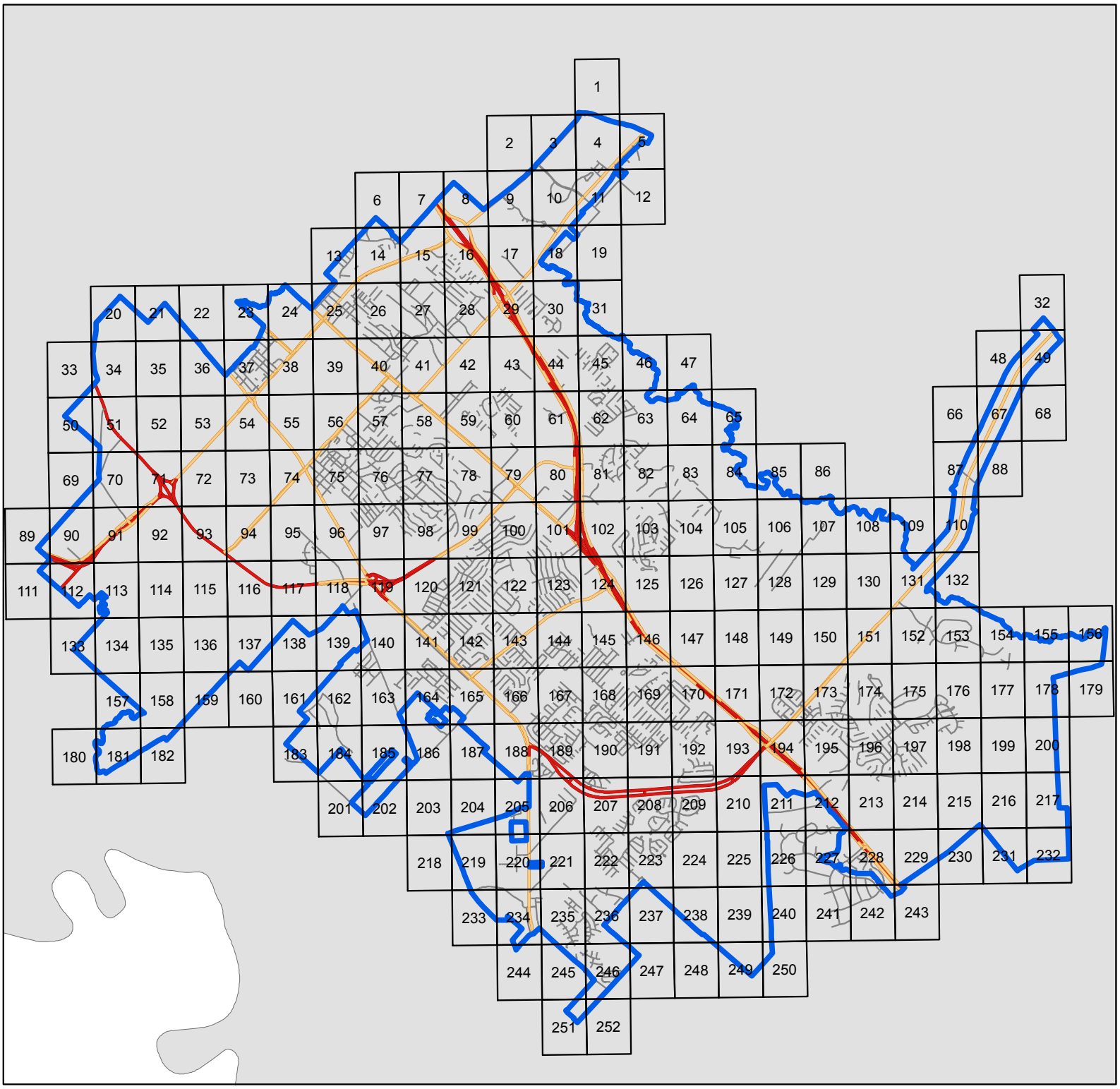

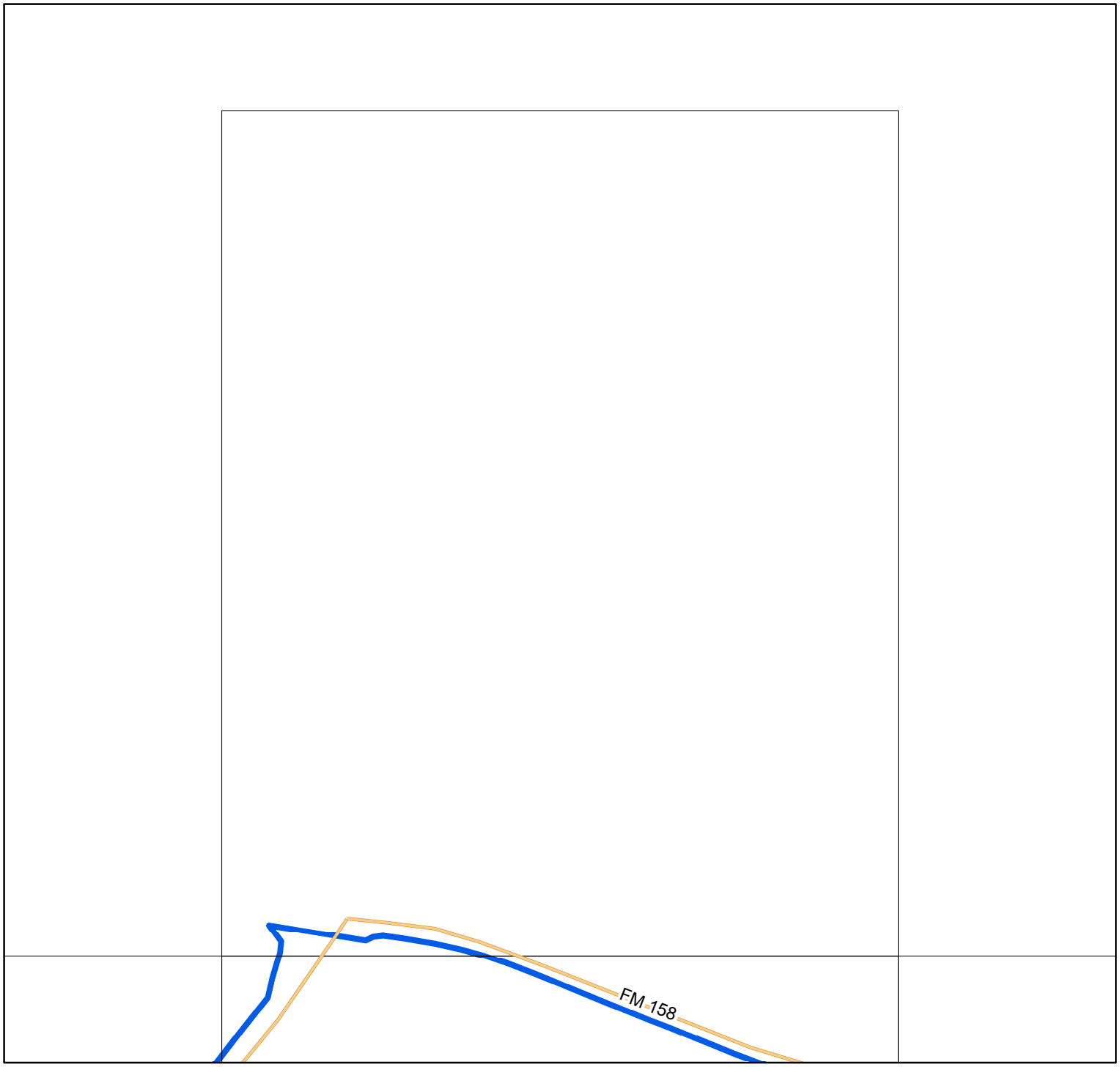

4

0 220 440 880 1,320 1,760 Feet

Legend

- Freeway
- Overpass
- Major Arterial
- Major Collector
- Minor Arterial
- Minor Collector
- Local Streer
- Private Streer
- TAMU
- Alley
- City Limit

N

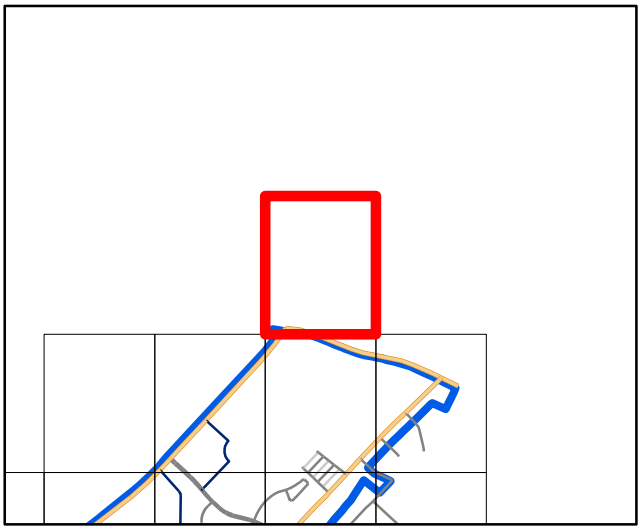

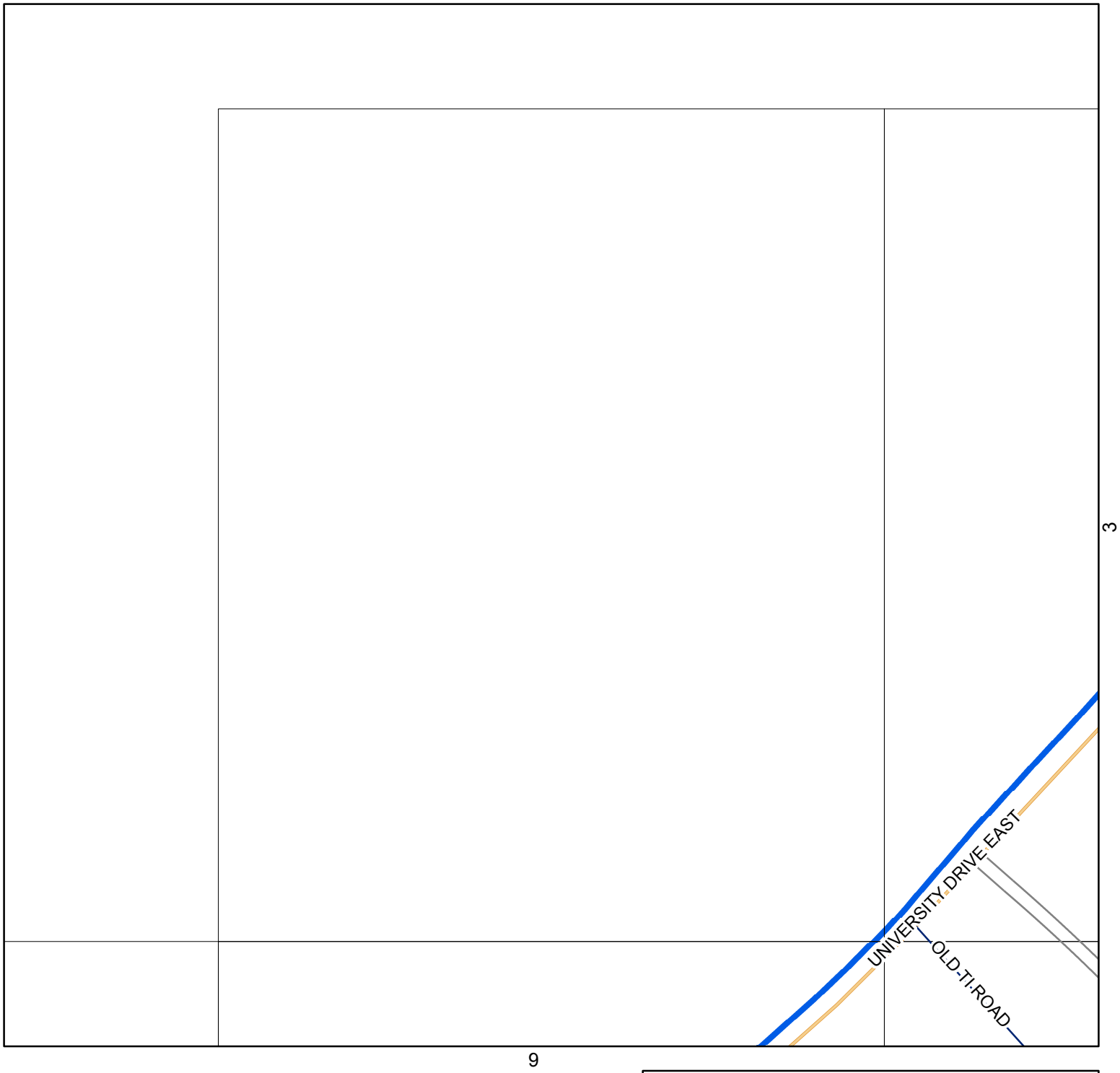

0 220 440 880 1,320 1,760 Feet

Legend

- Freeway
- Overpass
- Major Arterial
- Major Collector
- Minor Arterial
- Minor Collector
- Local Streer
- Private Streer
- TAMU
- Alley
- City Limit

N

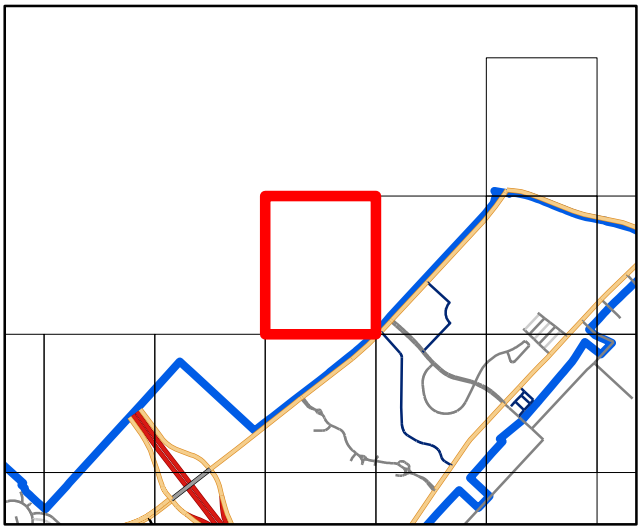

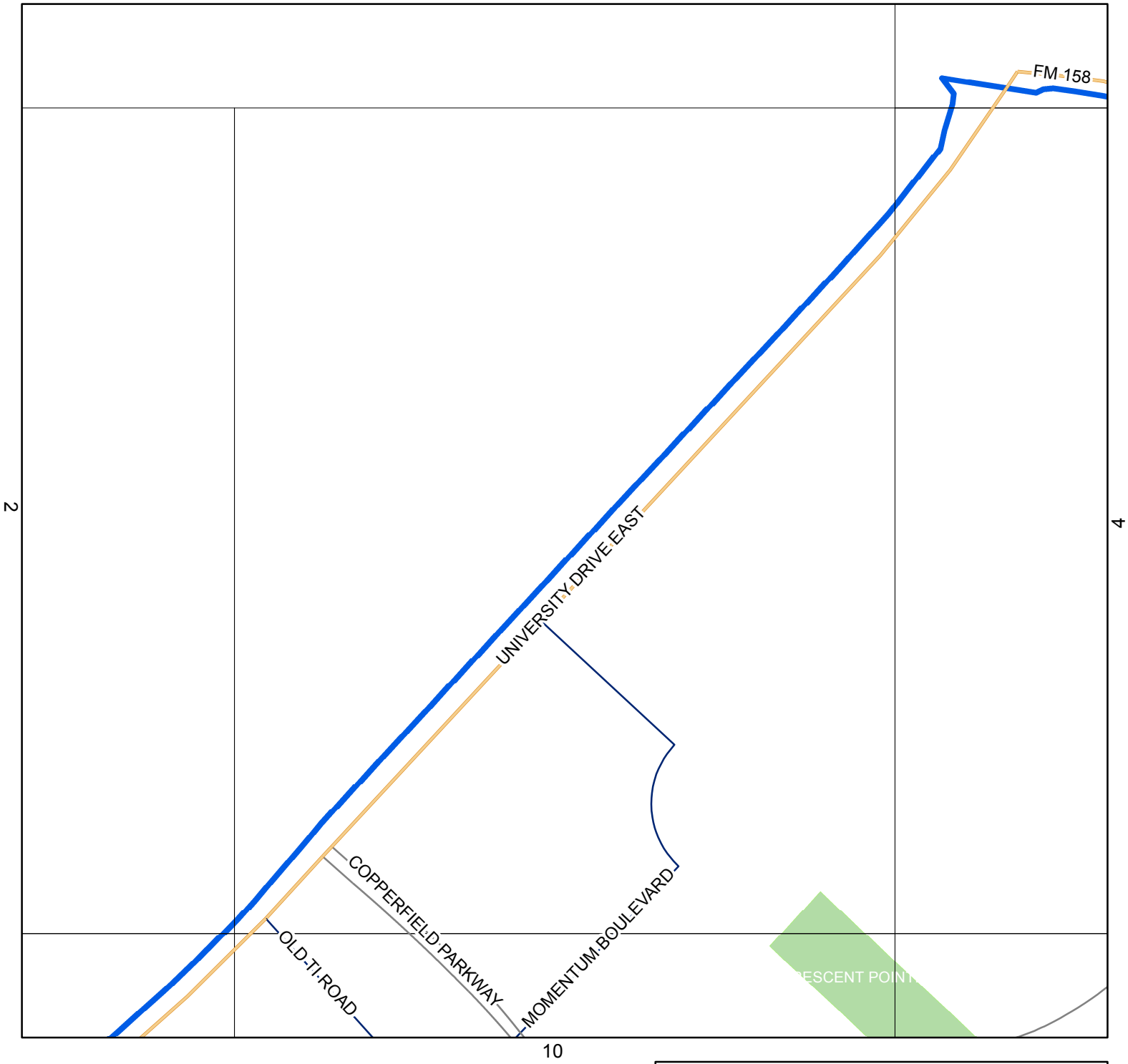

0 220 440 880 1,320 1,760 Feet

Legend

- Freeway
- Overpass
- Major Arterial
- Major Collector
- Minor Arterial
- Minor Collector
- Local Streer
- Private Streer
- TAMU
- Alley
- City Limit

N

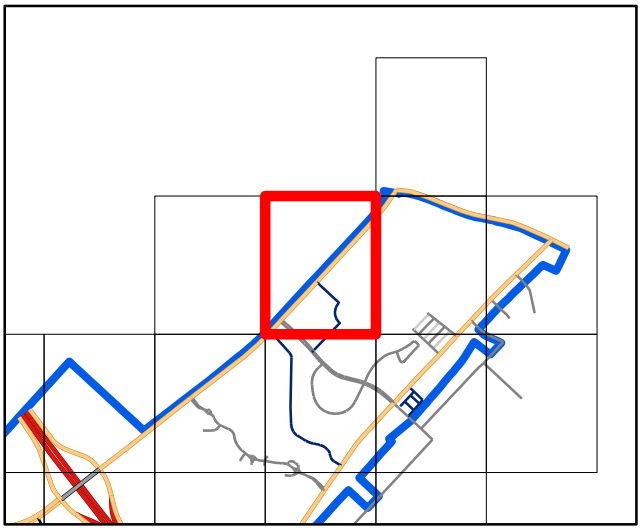

0 220 440 880 1,320 1,760 Feet

Legend

- Freeway
- Overpass
- Major Arterial
- Major Collector
- Minor Arterial
- Minor Collector
- Local Streer
- Private Streer
- TAMU
- Alley
- City Limit

N

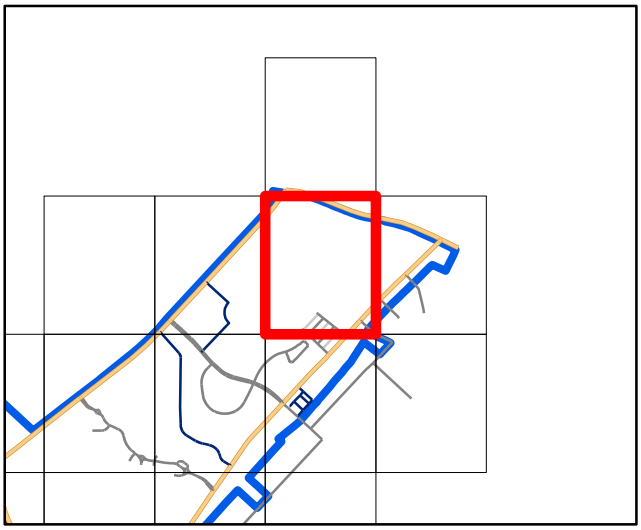

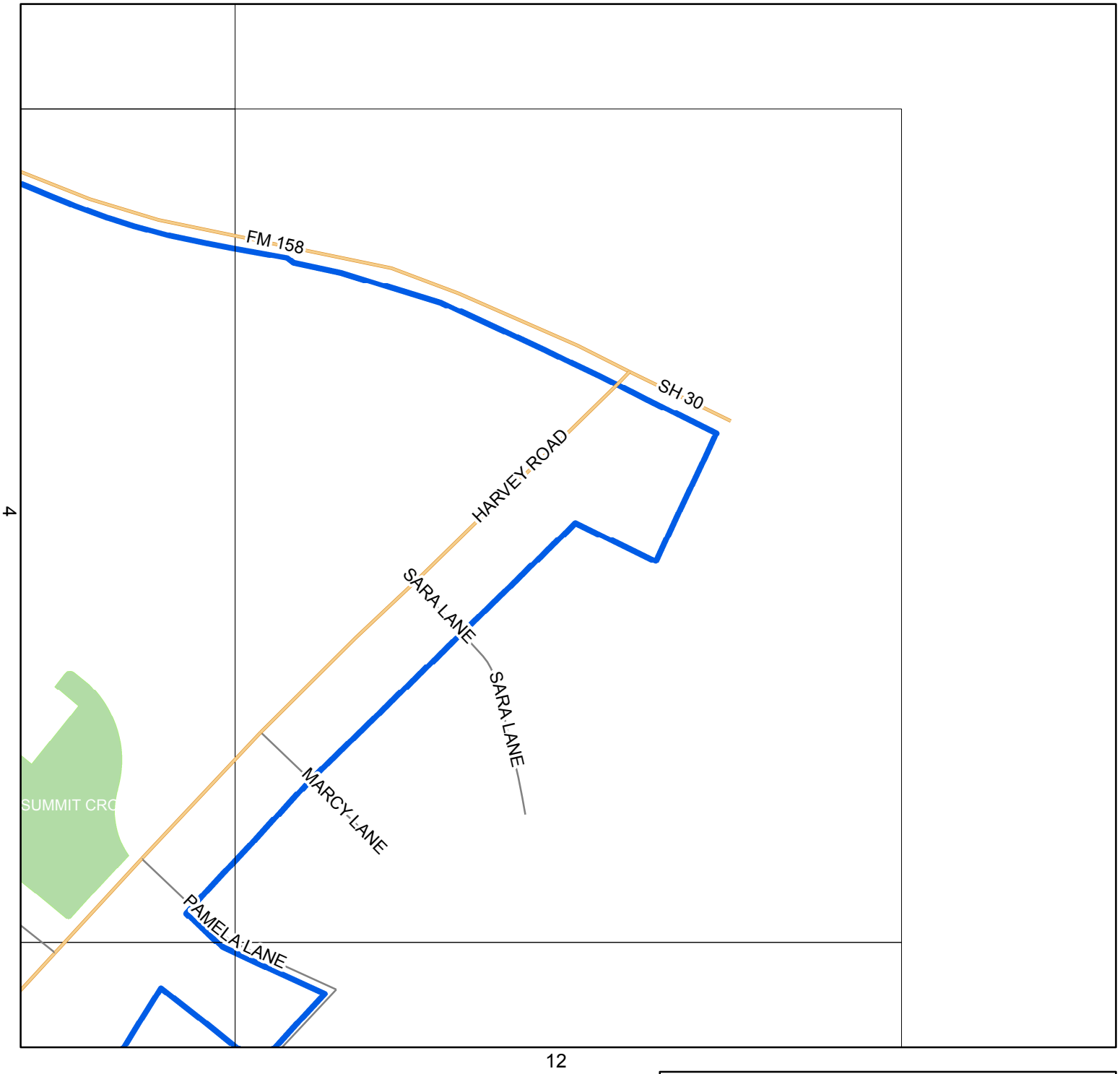

0 220 440 880 1,320 1,760 Feet

Legend

- Freeway
- Overpass
- Major Arterial
- Major Collector
- Minor Arterial
- Minor Collector
- Local Streer
- Private Streer
- TAMU
- Alley
- City Limit

N

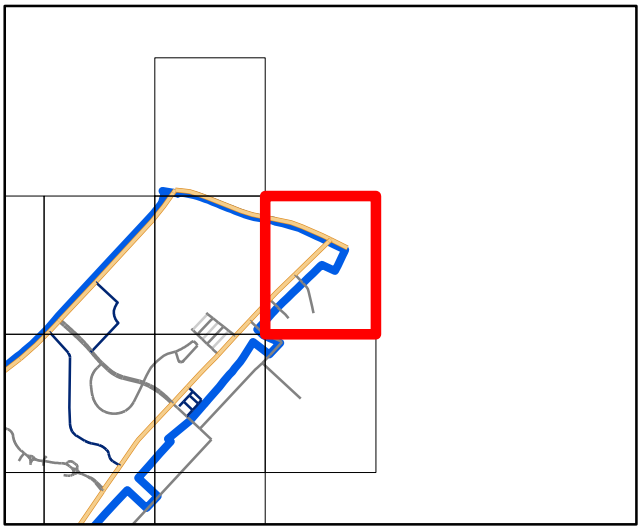



0 220 440 880 1,320 1,760 Feet

Legend

- Freeway
- Overpass
- Major Arterial
- Major Collector
- Minor Arterial
- Minor Collector
- Local Streer
- Private Streer
- TAMU
- Alley
- City Limit

N

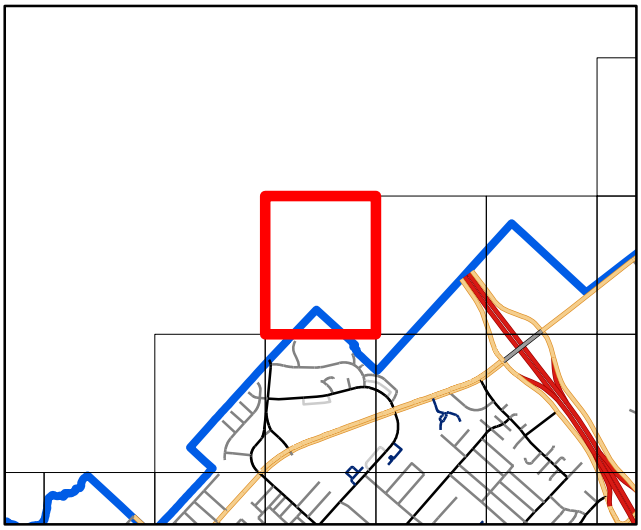

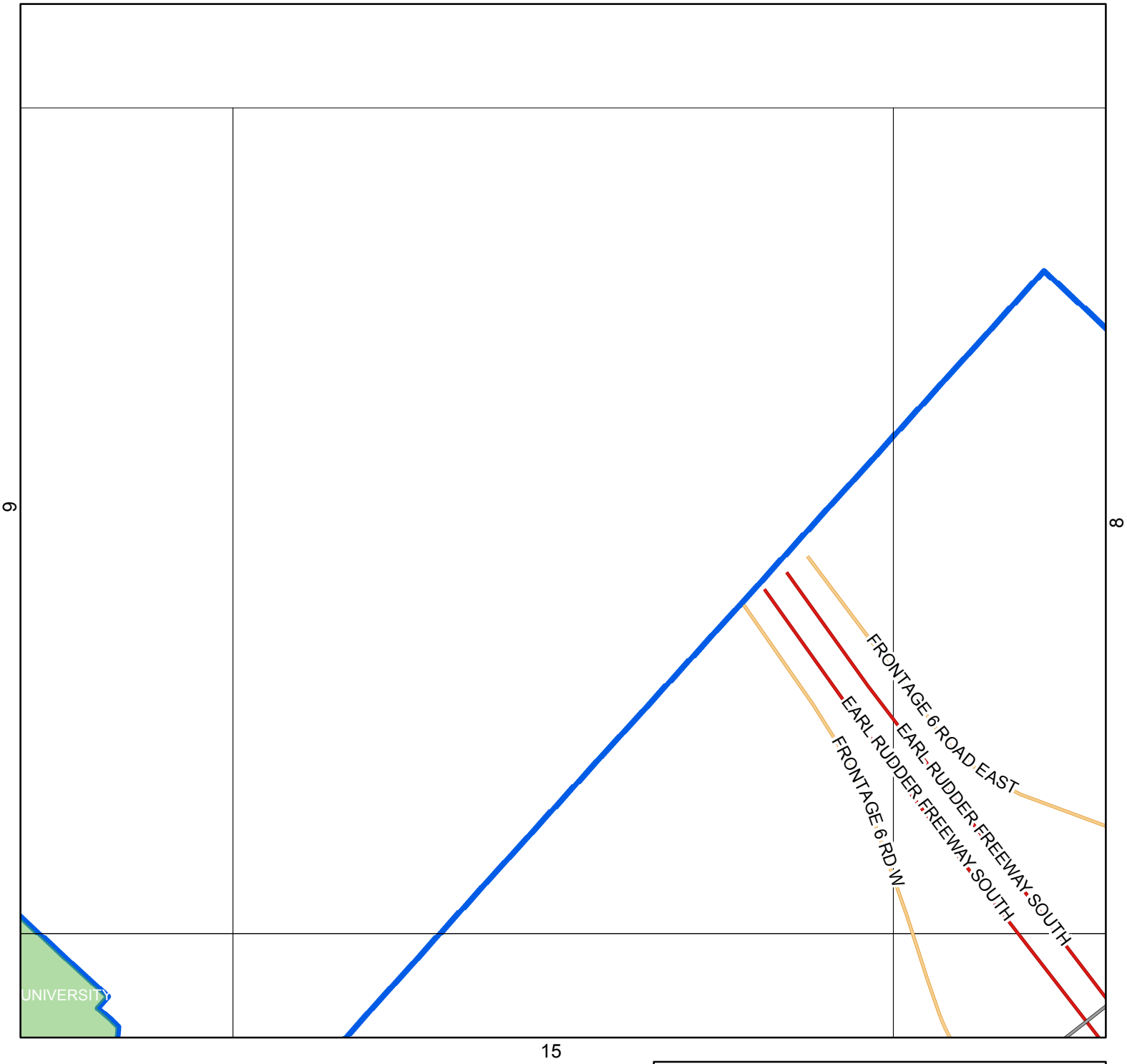

0 220 440 880 1,320 1,760 Feet

Legend

- Freeway
- Overpass
- Major Arterial
- Major Collector
- Minor Arterial
- Minor Collector
- Local Streer
- Private Streer
- TAMU
- Alley
- City Limit

N

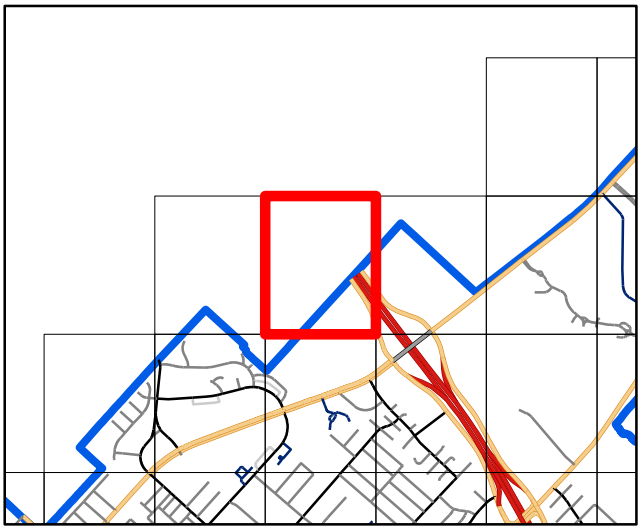

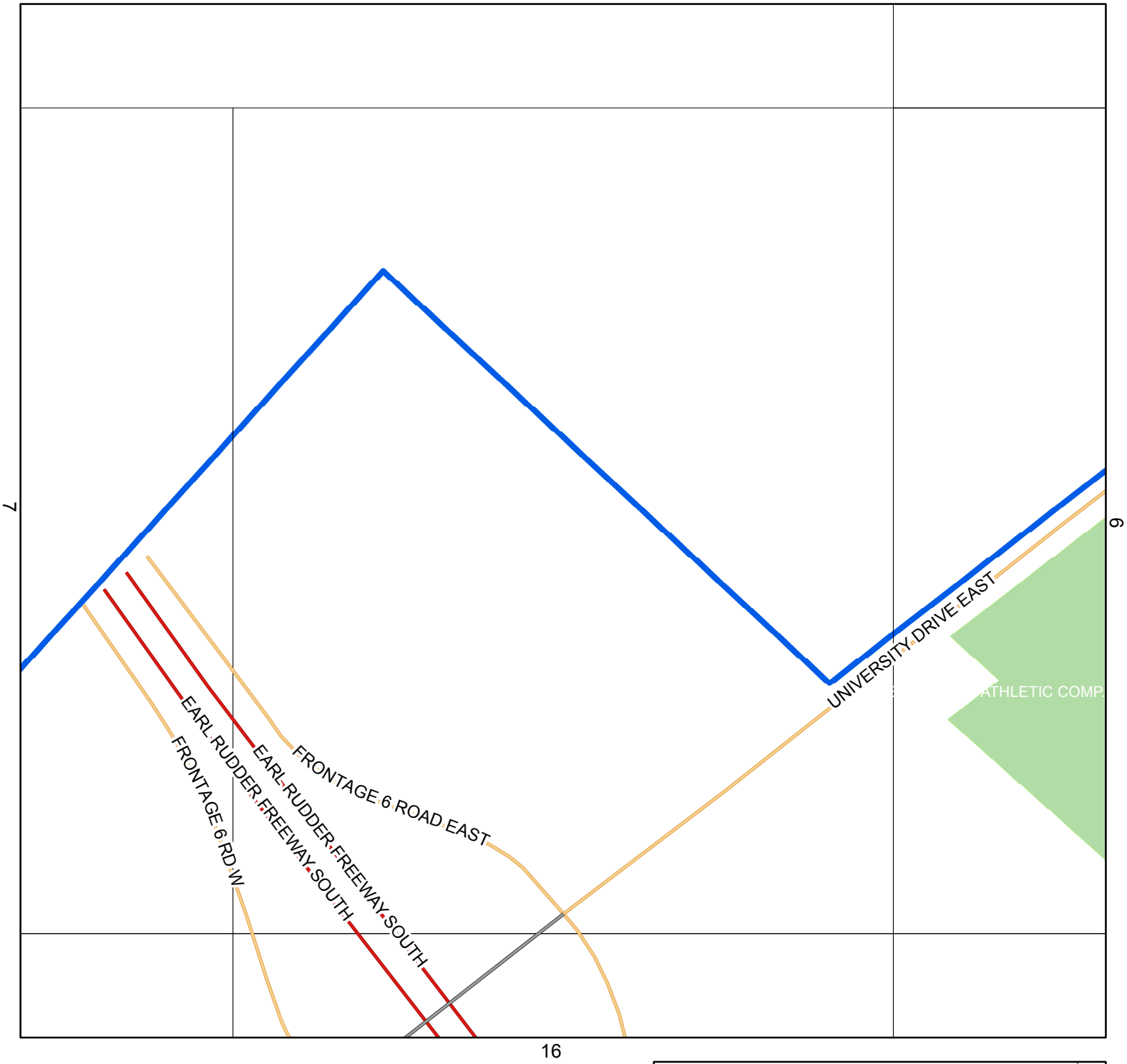

0 220 440 880 1,320 1,760 Feet

Legend

- Freeway
- Overpass
- Major Arterial
- Major Collector
- Minor Arterial
- Minor Collector
- Local Streer
- Private Streer
- TAMU
- Alley
- City Limit

N

0 220 440 880 1,320 1,760 Feet

Legend

- Freeway
- Overpass
- Major Arterial
- Major Collector
- Minor Arterial
- Minor Collector
- Local Streer
- Private Streer
- TAMU
- Alley
- City Limit

N

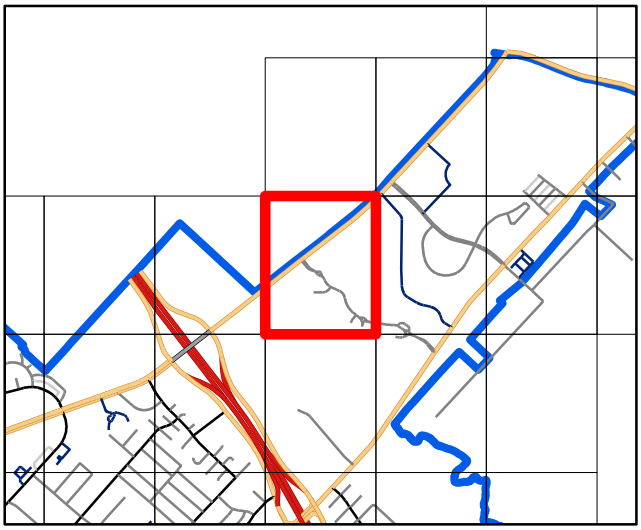

3

UNIVERSITY DRIVE EAST

COPPERFIELD PARKWAY

MOMENTUM BOULEVARD

CRESCENT POINTE

COPPERFIELD PARKWAY

OLD TI ROAD

CRESCENT POINTE PARKWAY

6

11

HARVEY ROAD

LINDA LANE

VETERANS & ATHLETIC COMP.

RANCHERO ROAD

18

0 220 440 880 1,320 1,760 Feet

Legend

- Freeway
- Overpass
- Major Arterial
- Major Collector
- Minor Arterial
- Minor Collector
- Local Streer
- Private Streer
- TAMU
- Alley
- City Limit

N

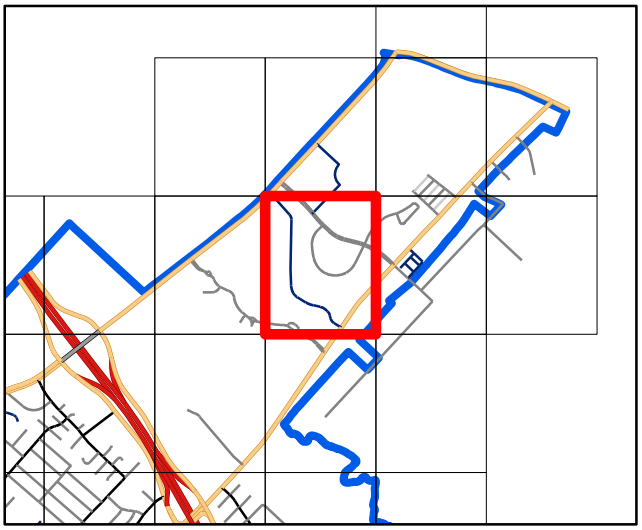

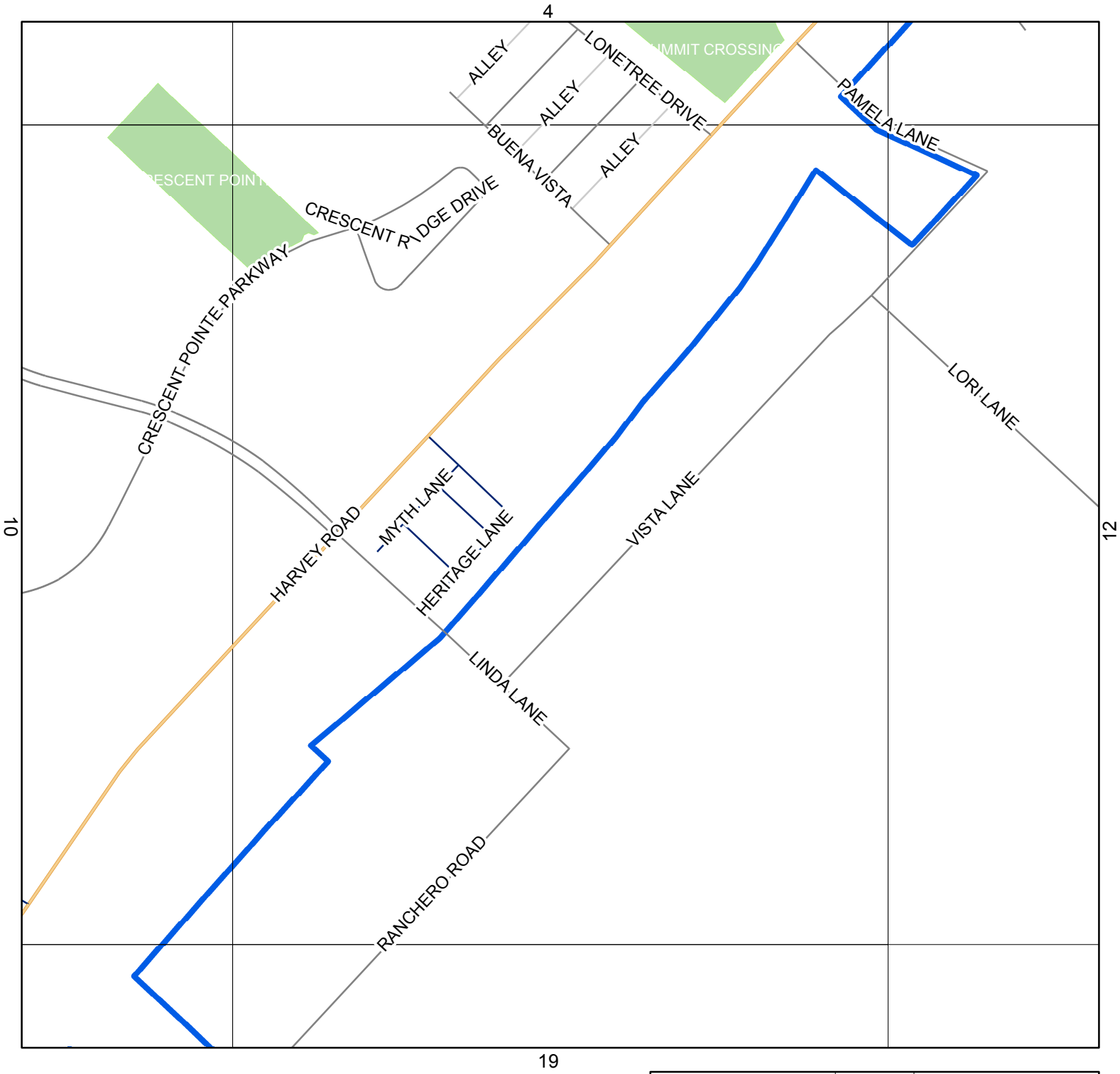

0 220 440 880 1,320 1,760 Feet

Legend

- Freeway
- Overpass
- Major Arterial
- Major Collector
- Minor Arterial
- Minor Collector
- Local Streer
- Private Streer
- TAMU
- Alley
- City Limit

N

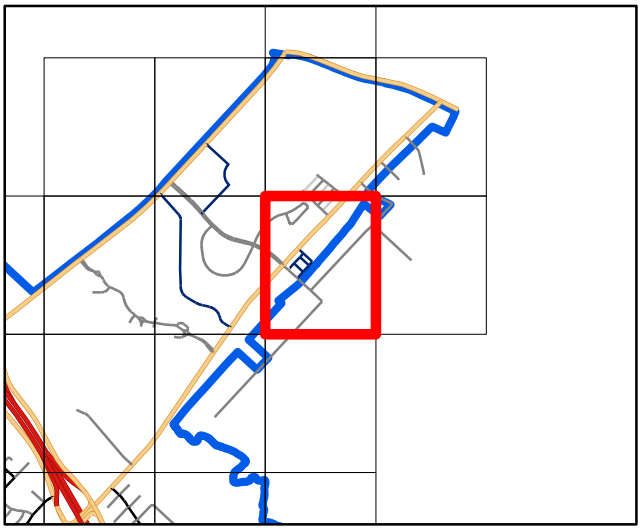

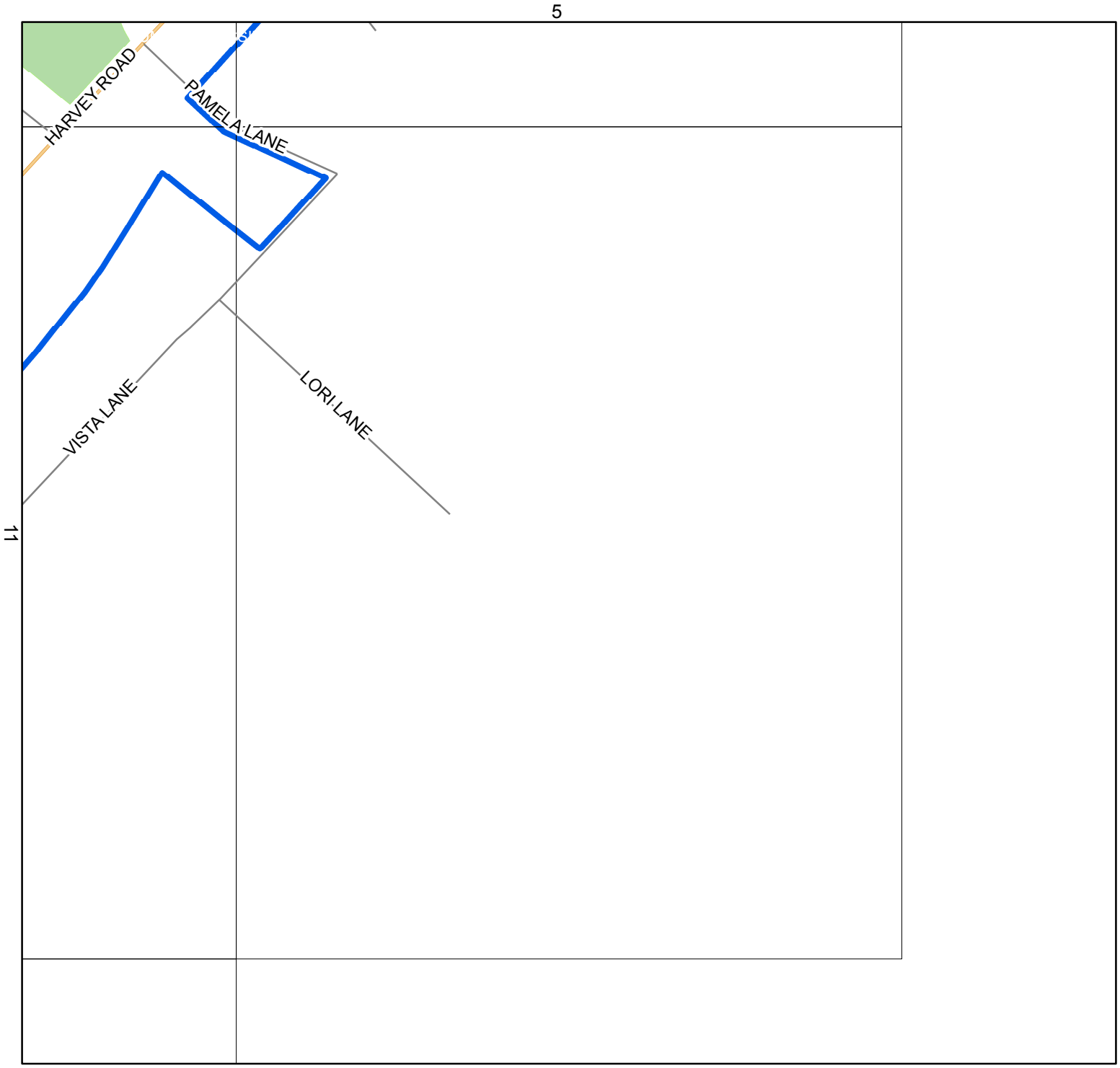

0 220 440 880 1,320 1,760 Feet

Legend

- Freeway
- Overpass
- Major Arterial
- Major Collector
- Minor Arterial
- Minor Collector
- Local Streer
- Private Streer
- TAMU
- Alley
- City Limit

N

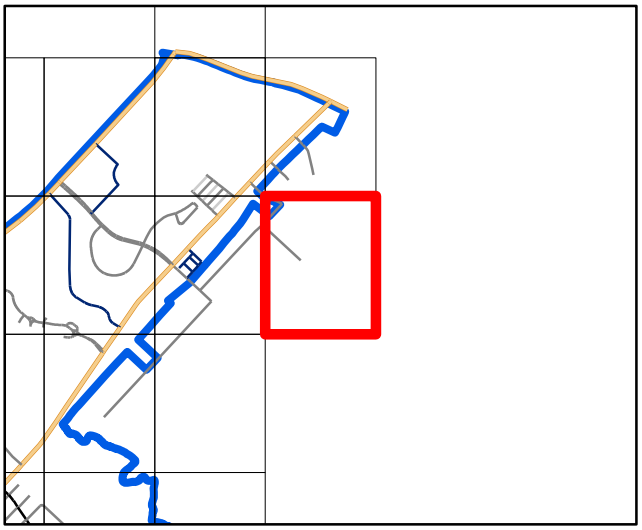

0 220 440 880 1,320 1,760 Feet

Legend

- Freeway
- Overpass
- Major Arterial
- Major Collector
- Minor Arterial
- Minor Collector
- Local Streer
- Private Streer
- TAMU
- Alley
- City Limit

N

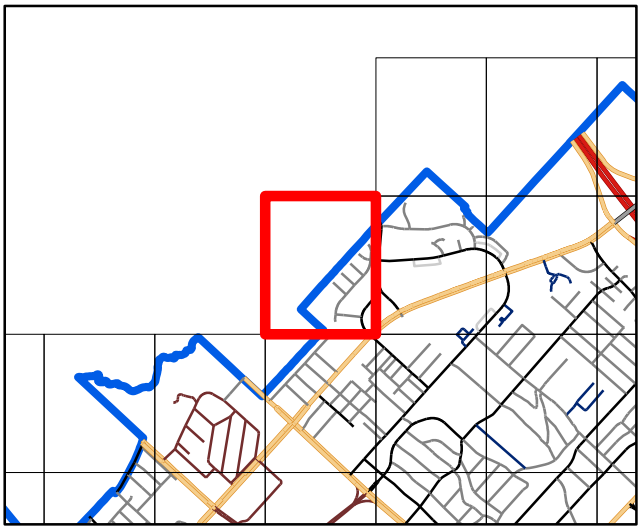

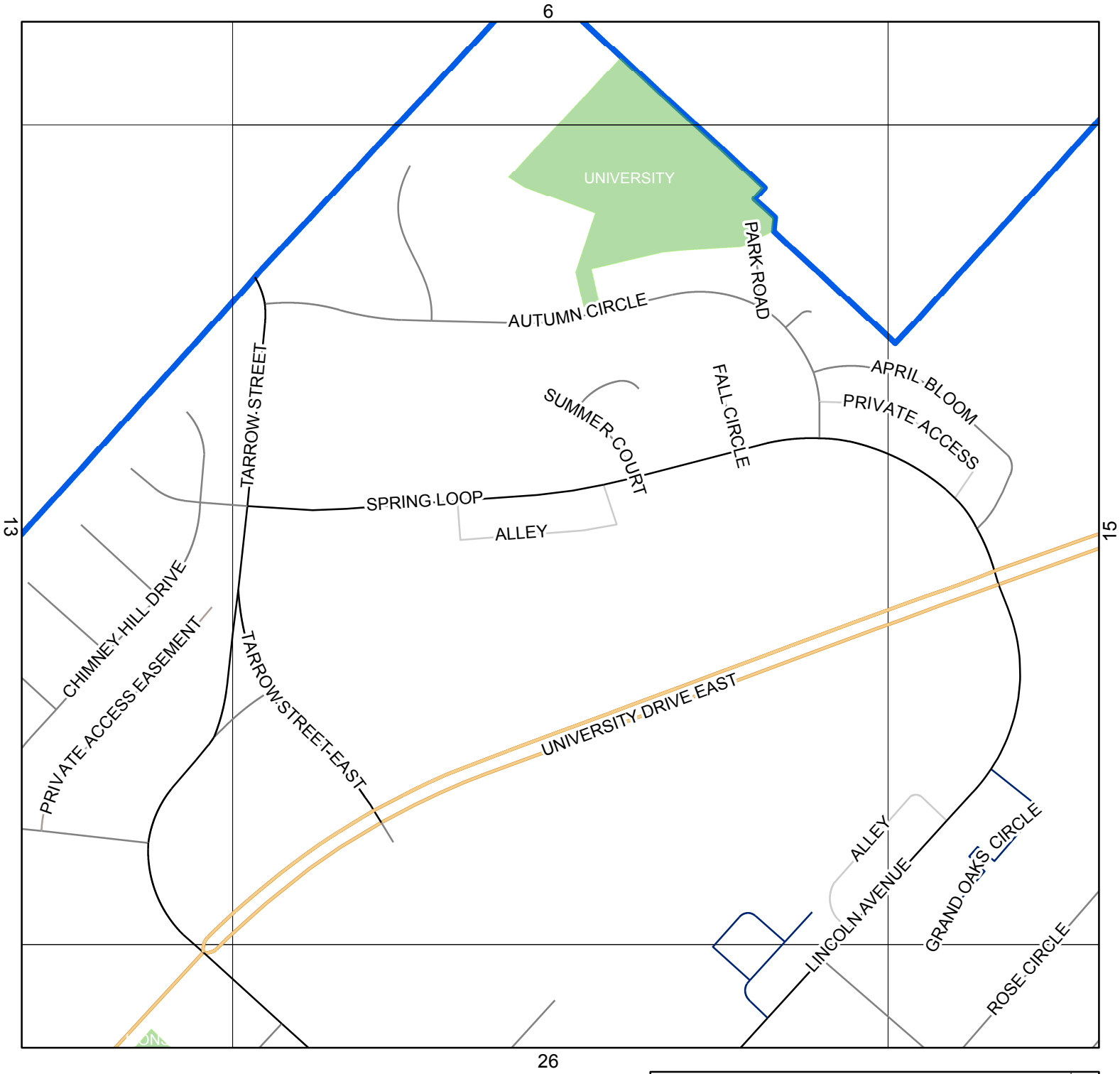

0 220 440 880 1,320 1,760 Feet

Legend

- Freeway
- Overpass
- Major Arterial
- Major Collector
- Minor Arterial
- Minor Collector
- Local Streer
- Private Streer
- TAMU
- Alley
- City Limit

N

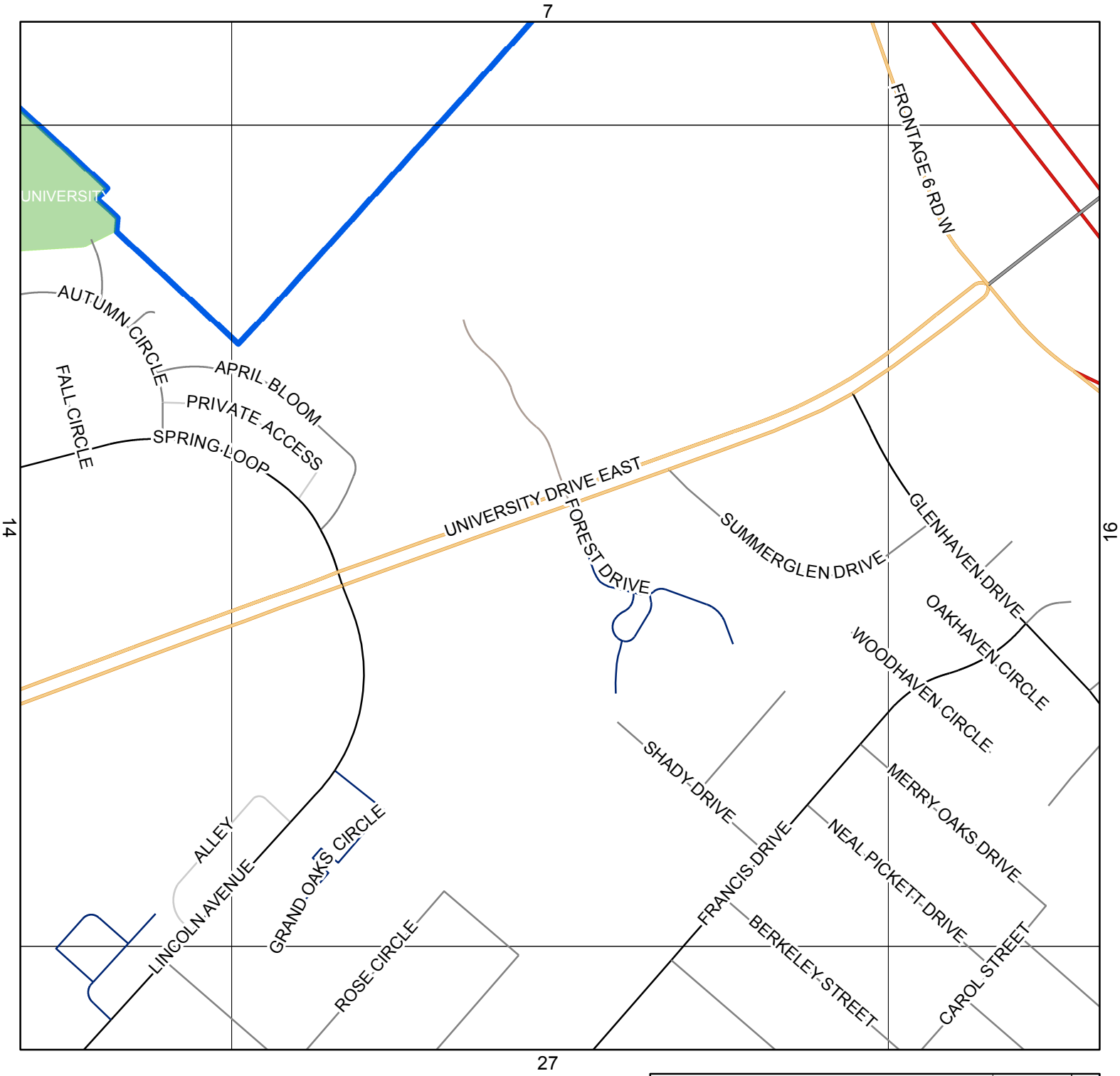

0 220 440 880 1,320 1,760 Feet

Legend

- Freeway
- Overpass
- Major Arterial
- Major Collector
- Minor Arterial
- Minor Collector
- Local Streer
- Private Streer
- TAMU
- Alley
- City Limit

N

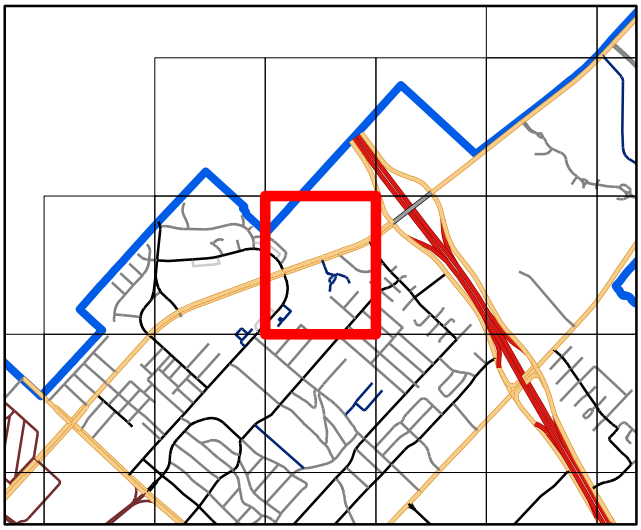

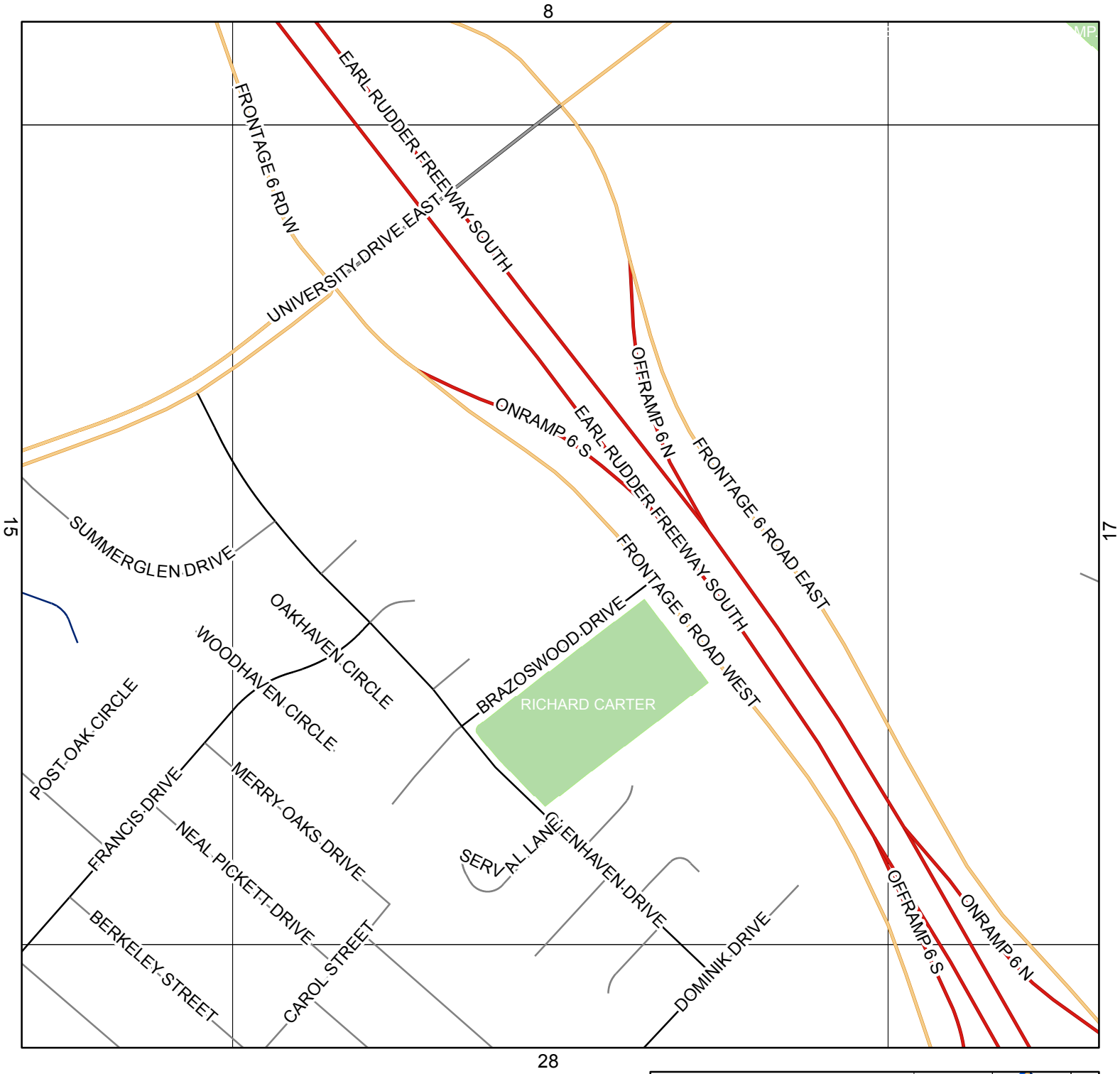

0 220 440 880 1,320 1,760 Feet

Legend

- Freeway
- Overpass
- Major Arterial
- Major Collector
- Minor Arterial
- Minor Collector
- Local Streer
- Private Streer
- TAMU
- Alley
- City Limit

N

9

VETERANS PARKWAY

VETERANS & ATHLETIC COMP.

16

18

HARVEY ROAD

ASSOCIATES AVENUE

FRONTAGE 6 ROAD EAST

EARL RUDDER FREEWAY SOUTH

EARL RUDDER FREEWAY SOUTH OFFRAMP 6 S

FRONTAGE 6 ROAD WEST

ONRAMP 6 N

DOMINIK DRIVE

29

0 220 440 880 1,320 1,760 Feet

Legend

- Freeway
- Overpass
- Major Arterial
- Major Collector
- Minor Arterial
- Minor Collector
- Local Streer
- Private Streer
- TAMU
- Alley
- City Limit

N

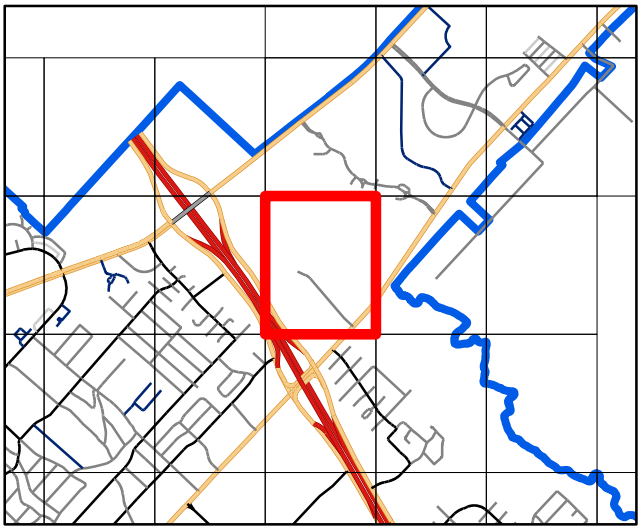

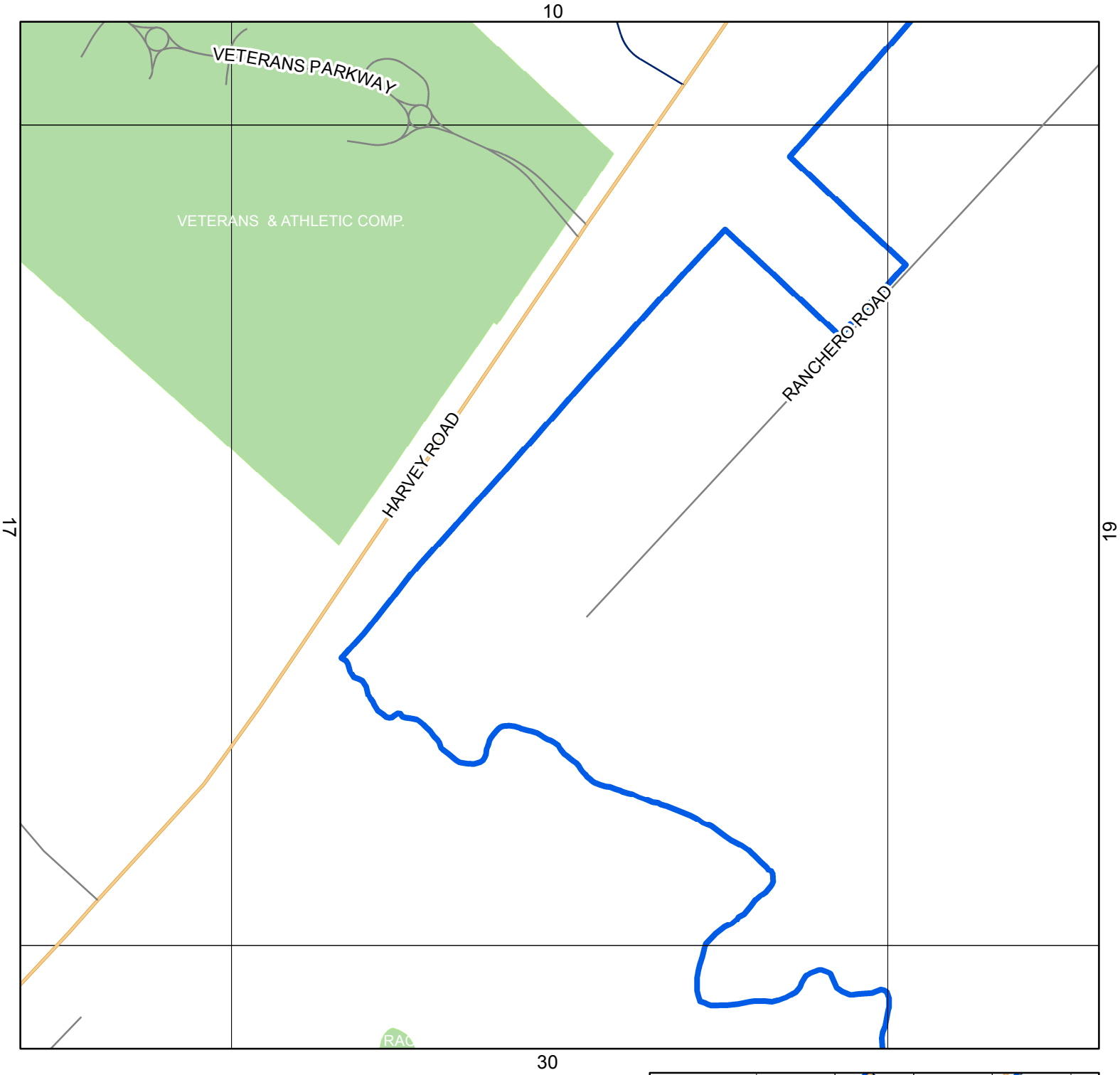

0 220 440 880 1,320 1,760 Feet

Legend

- Freeway
- Overpass
- Major Arterial
- Major Collector
- Minor Arterial
- Minor Collector
- Local Streer
- Private Streer
- TAMU
- Alley
- City Limit

N

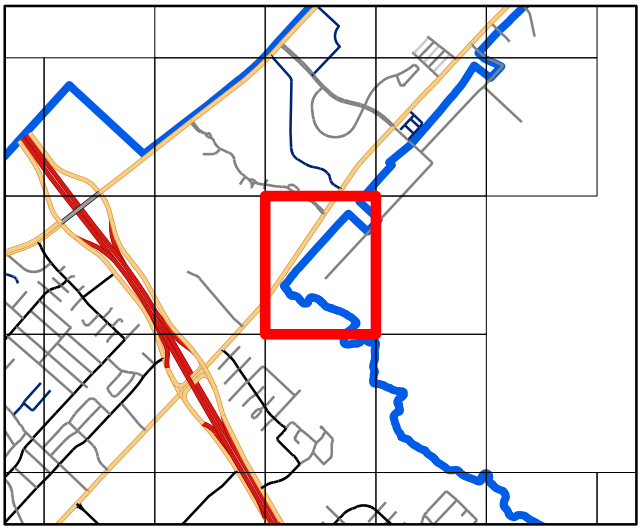

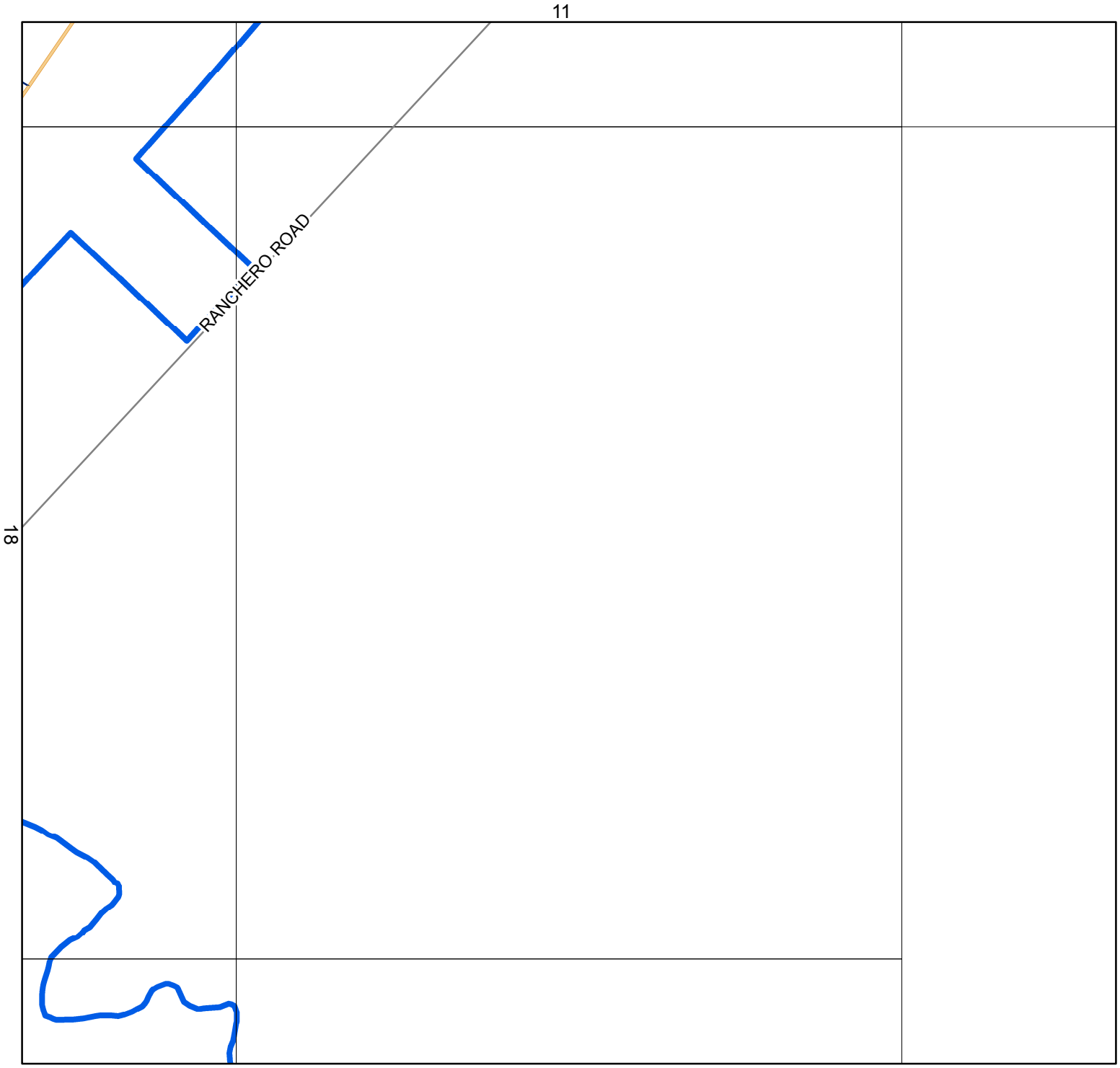

0 220 440 880 1,320 1,760 Feet

Legend

- Freeway
- Overpass
- Major Arterial
- Major Collector
- Minor Arterial
- Minor Collector
- Local Streer
- Private Streer
- TAMU
- Alley
- City Limit

N

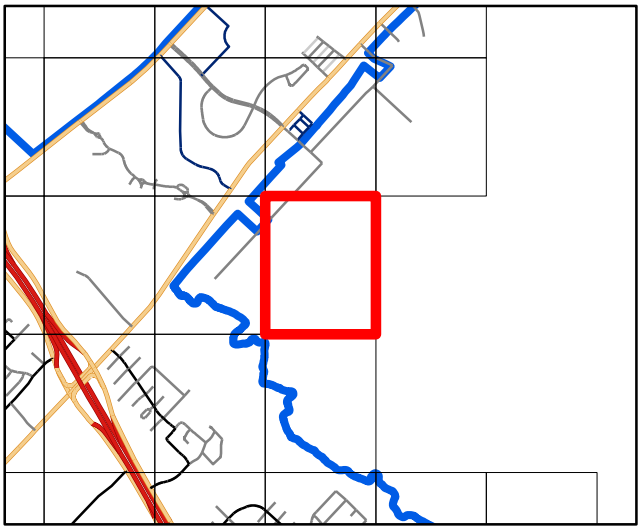

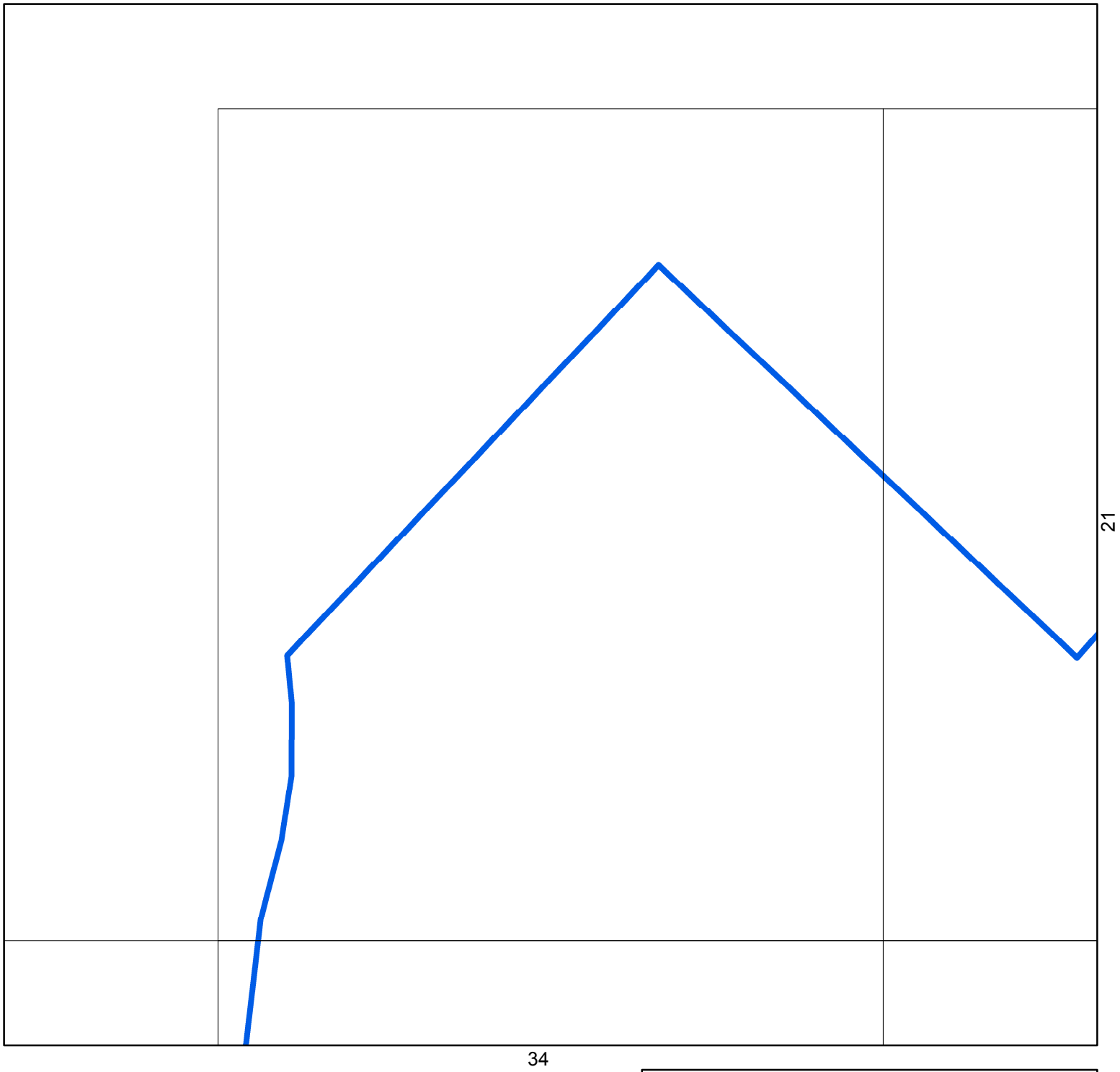

0 220 440 880 1,320 1,760 Feet

Legend

- Freeway
- Overpass
- Major Arterial
- Major Collector
- Minor Arterial
- Minor Collector
- Local Streer
- Private Streer
- TAMU
- Alley
- City Limit

N

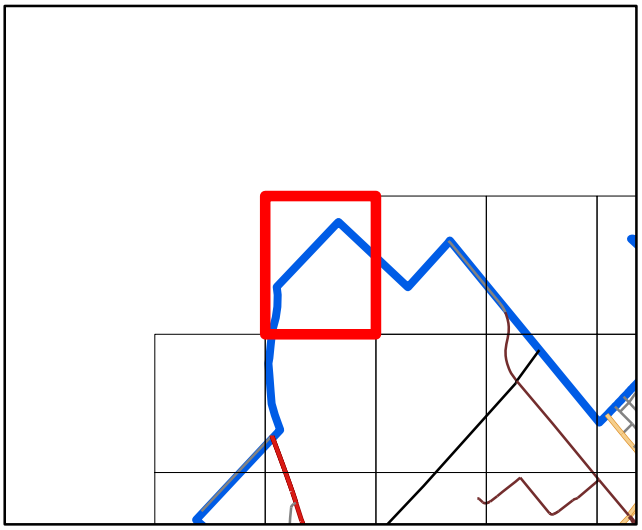

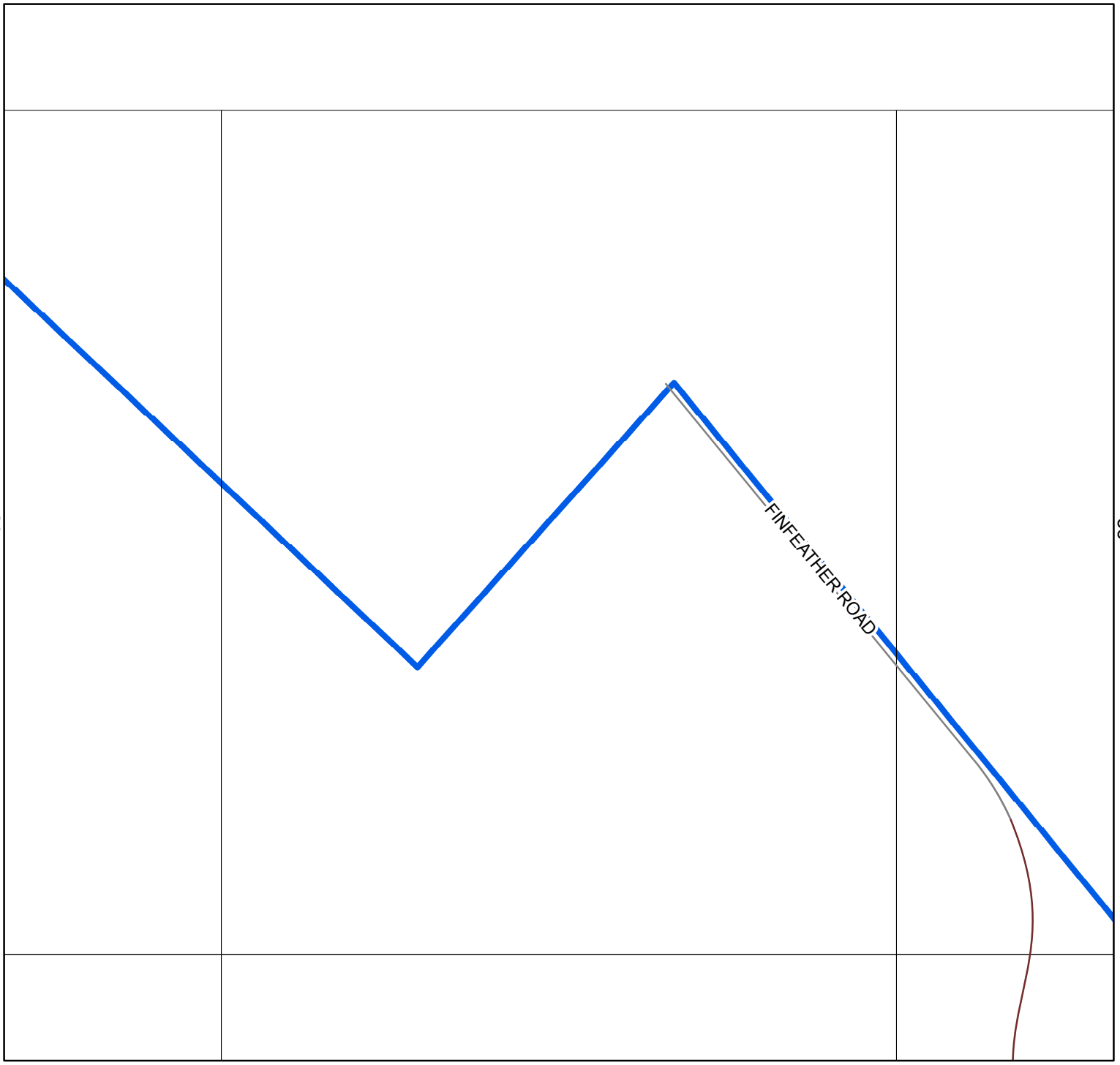

0 220 440 880 1,320 1,760 Feet

Legend

- Freeway
- Overpass
- Major Arterial
- Major Collector
- Minor Arterial
- Minor Collector
- Local Streer
- Private Streer
- TAMU
- Alley
- City Limit

N

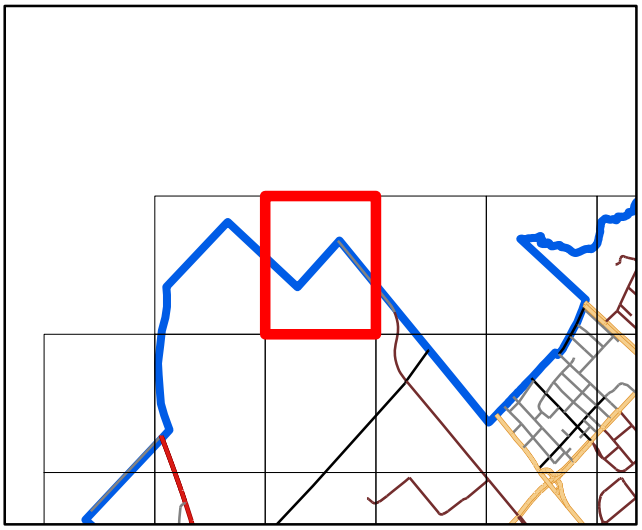

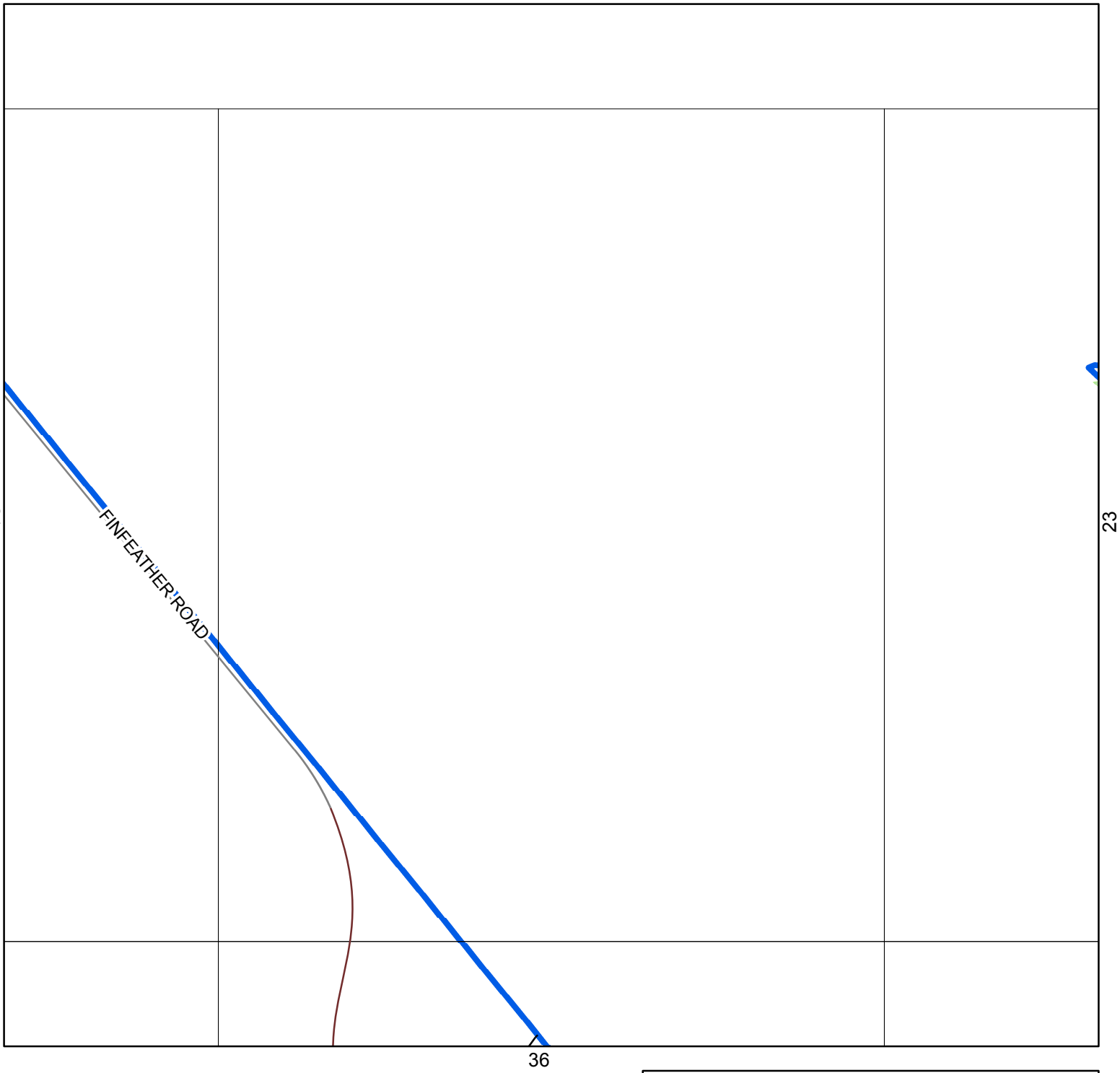

0 220 440 880 1,320 1,760 Feet

Legend

- Freeway
- Overpass
- Major Arterial
- Major Collector
- Minor Arterial
- Minor Collector
- Local Streer
- Private Streer
- TAMU
- Alley
- City Limit

N

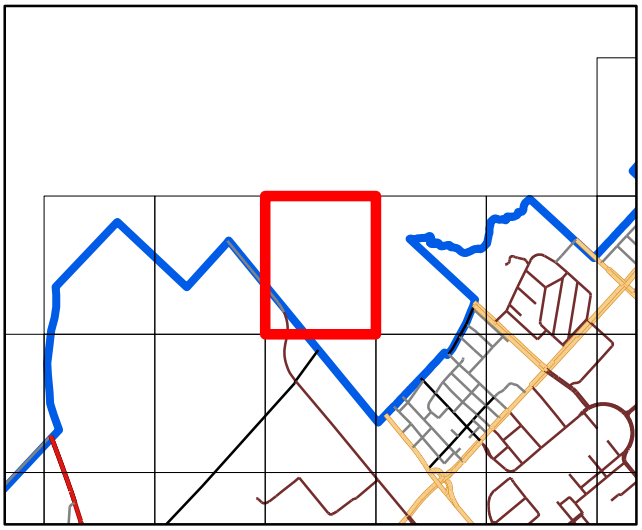

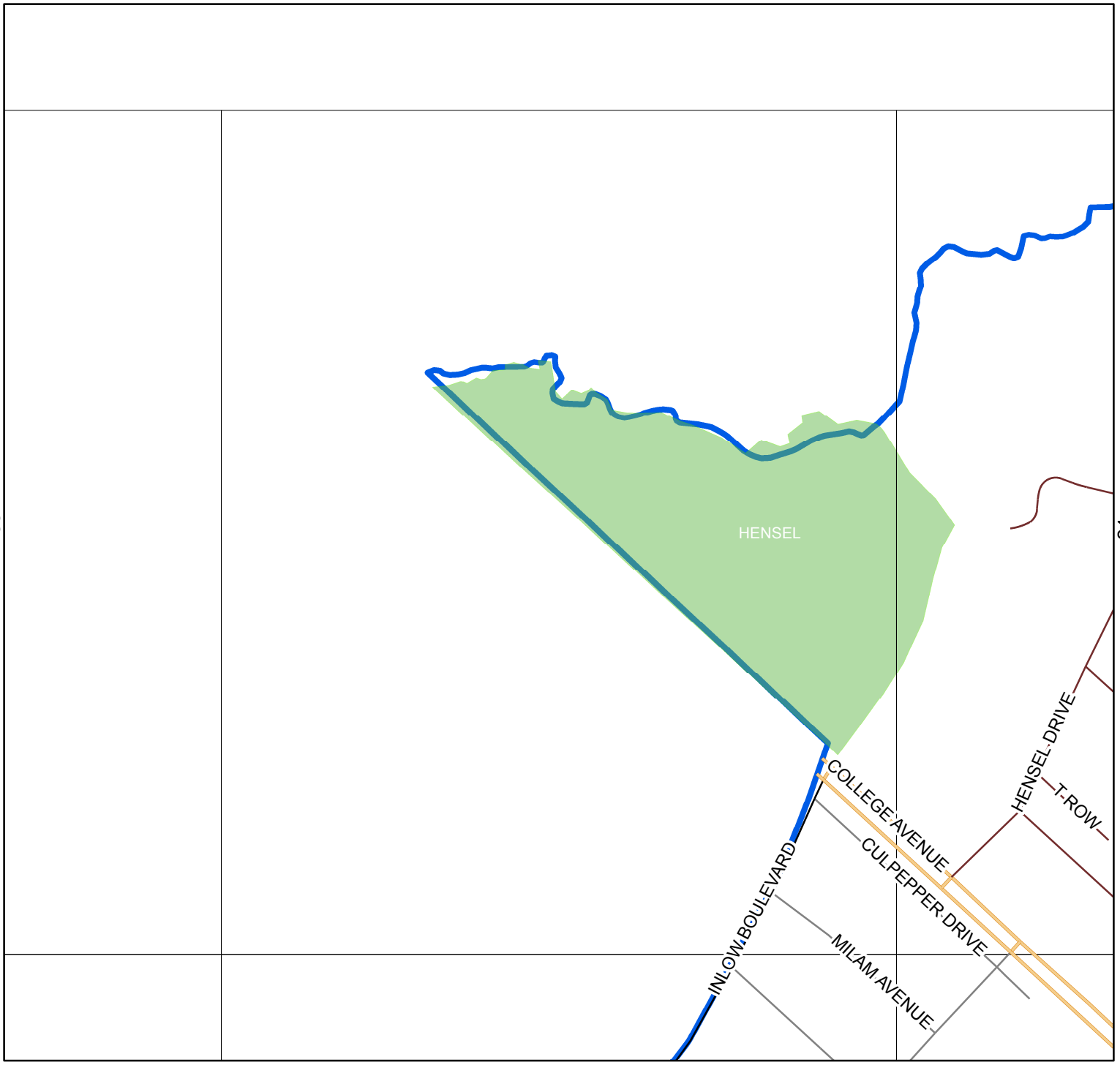

0 220 440 880 1,320 1,760 Feet

Legend

- Freeway
- Overpass
- Major Arterial
- Major Collector
- Minor Arterial
- Minor Collector
- Local Streer
- Private Streer
- TAMU
- Alley
- City Limit

N

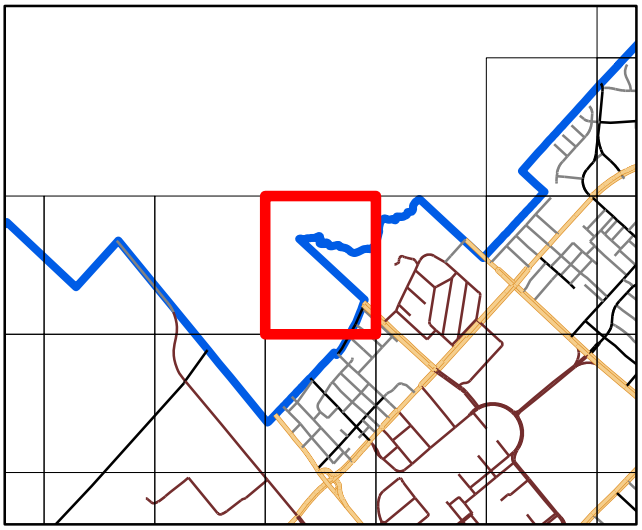

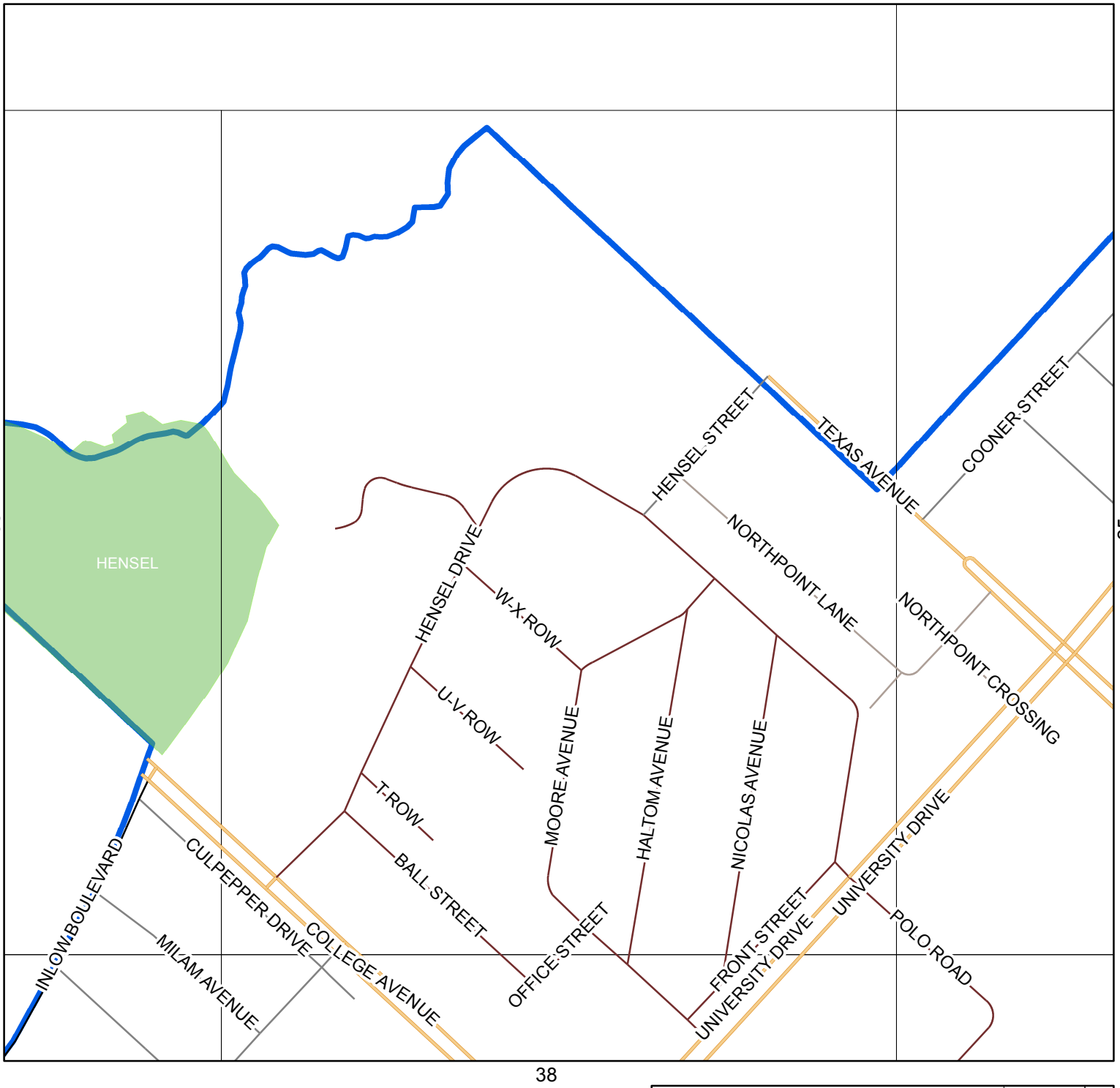

0 220 440 880 1,320 1,760 Feet

Legend

- Freeway
- Overpass
- Major Arterial
- Major Collector
- Minor Arterial
- Minor Collector
- Local Streer
- Private Streer
- TAMU
- Alley
- City Limit

N

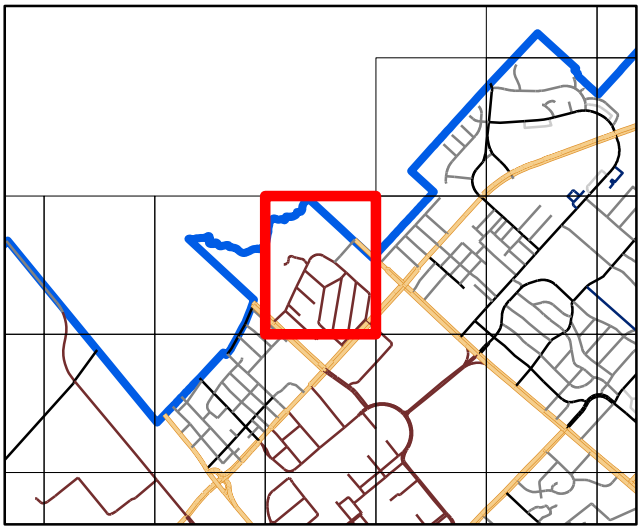

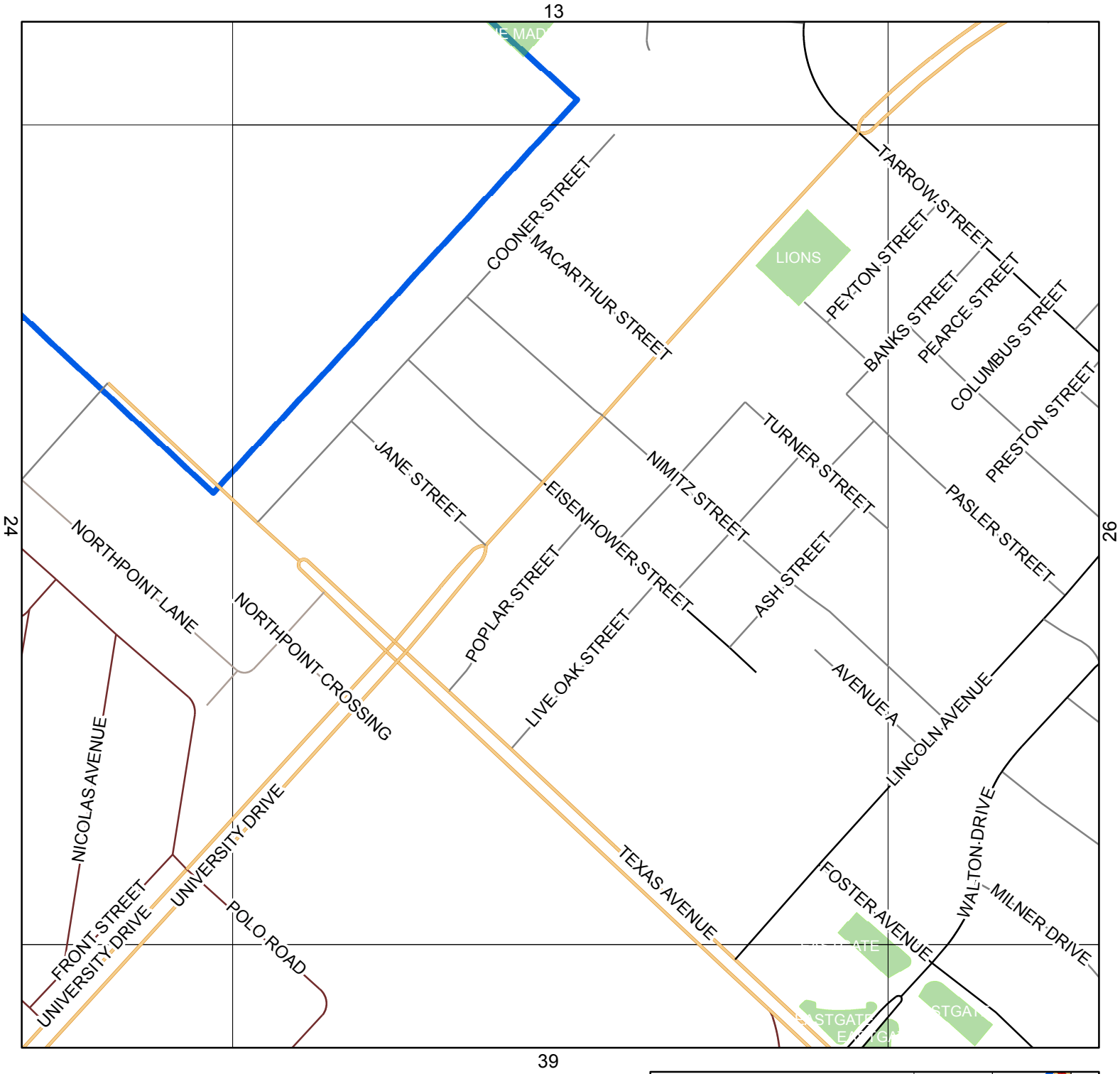

0 220 440 880 1,320 1,760 Feet

Legend

- Freeway
- Overpass
- Major Arterial
- Major Collector
- Minor Arterial
- Minor Collector
- Local Streer
- Private Streer
- TAMU
- Alley
- City Limit

N

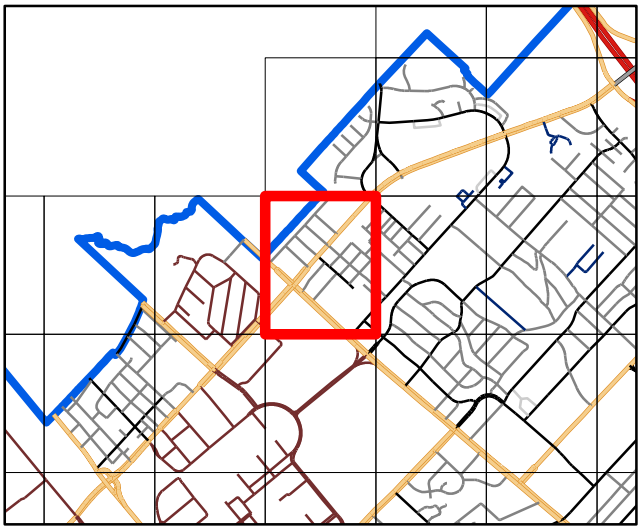

0 220 440 880 1,320 1,760 Feet

Legend

- Freeway
- Overpass
- Major Arterial
- Major Collector
- Minor Arterial
- Minor Collector
- Local Streer
- Private Streer
- TAMU
- Alley
- City Limit

N

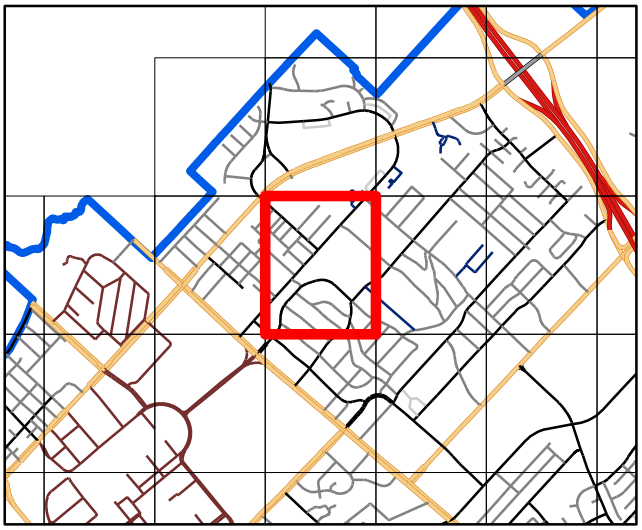

0 220 440 880 1,320 1,760 Feet

Legend

- Freeway
- Overpass
- Major Arterial
- Major Collector
- Minor Arterial
- Minor Collector
- Local Streer
- Private Streer
- TAMU
- Alley
- City Limit

N

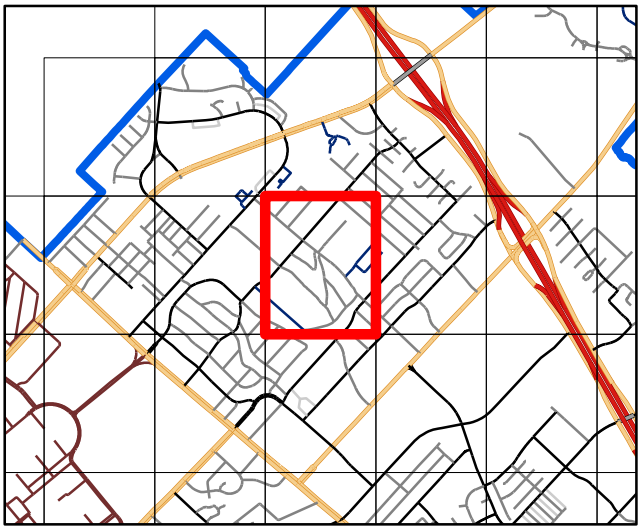

16

GLENHAVEN DRIVE
CAROL STREET
MERRY OAKS DRIVE
BERKELEY STREET
NEAL PICKETT DRIVE
WESTOVER STREET
MERRY OAKS
MERRY OAKS DRIVE
TARA COURT
FRONTAGE 6 ROAD WEST
OFFRAMP 6 S
EARL RUDDER FREEWAY SOUTH
ONRAMP 6 N
FRONTAGE 6 RD W
MAGNOLIA DRIVE
LYCEUM COURT
SANCTUARY COURT
DOMINIK DRIVE
BAYOU WOODS DRIVE
HARDWOOD LANE
UNIVERSITY OAKS BOULEVARD
SCARLETT OHARA DRIVE
HARVEY ROAD
RHETT BUTLER DRIVE
MUNSON AVENUE
ATHENS DRIVE
OLYMPIA WAY

27

29

42

0 220 440 880 1,320 1,760 Feet

Legend

- Freeway
- Overpass
- Major Arterial
- Major Collector
- Minor Arterial
- Minor Collector
- Local Streer
- Private Streer
- TAMU
- Alley
- City Limit

N

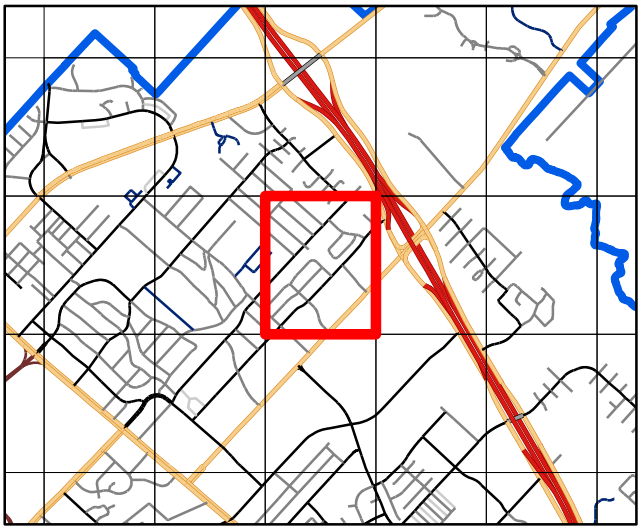

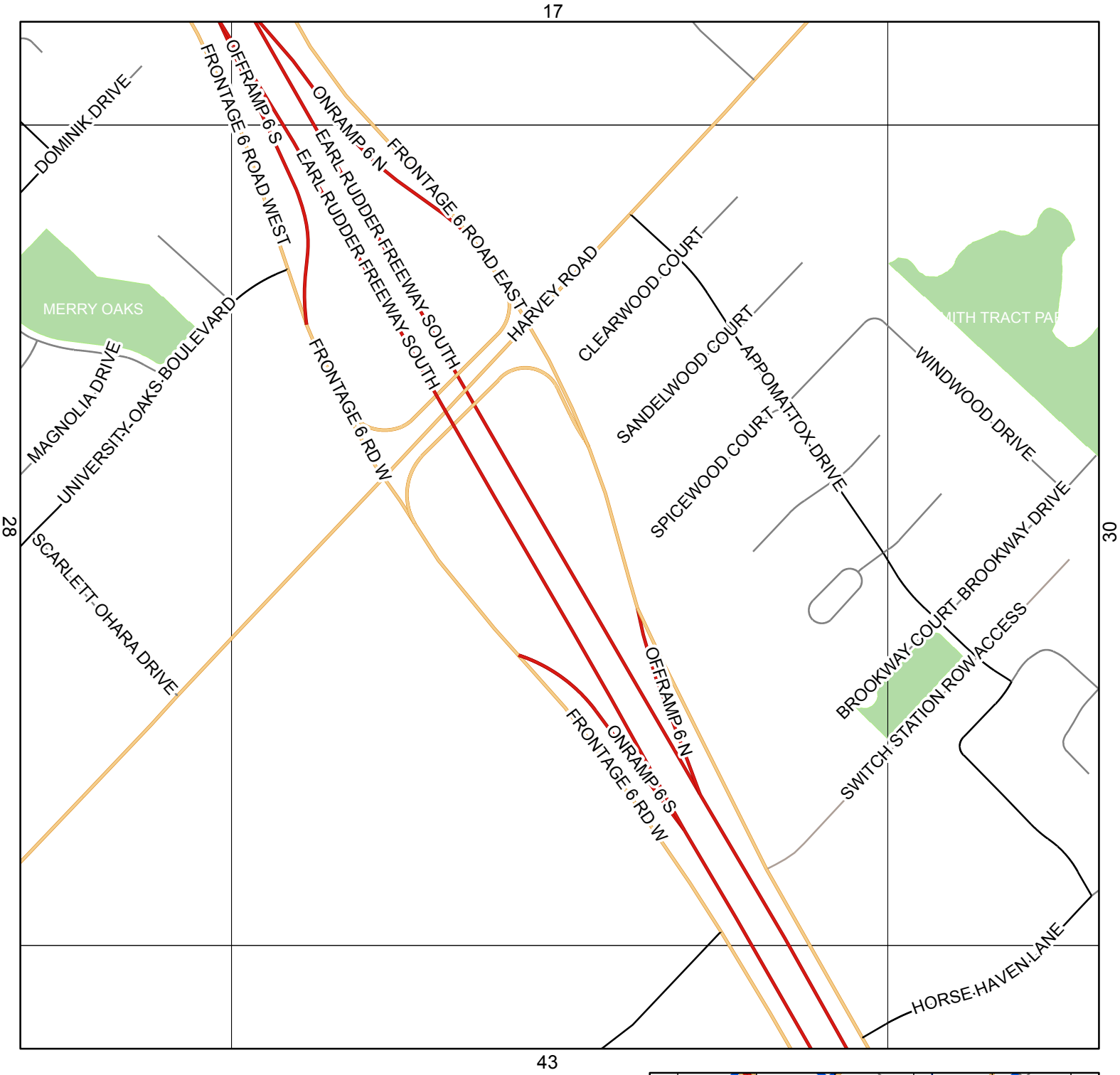

0 220 440 880 1,320 1,760 Feet

Legend

- Freeway
- Overpass
- Major Arterial
- Major Collector
- Minor Arterial
- Minor Collector
- Local Streer
- Private Streer
- TAMU
- Alley
- City Limit

N

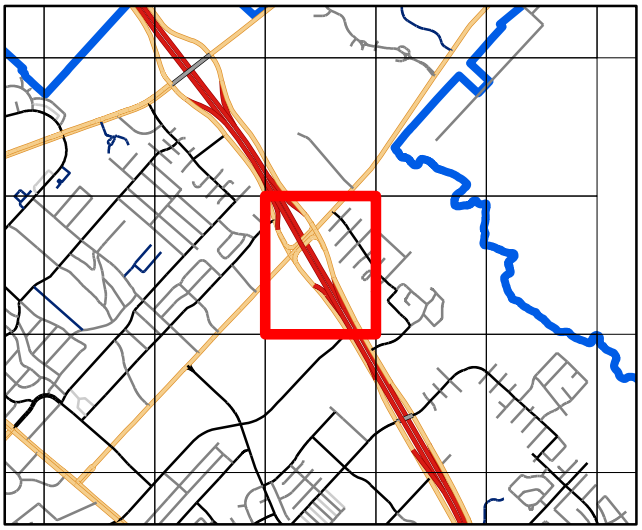

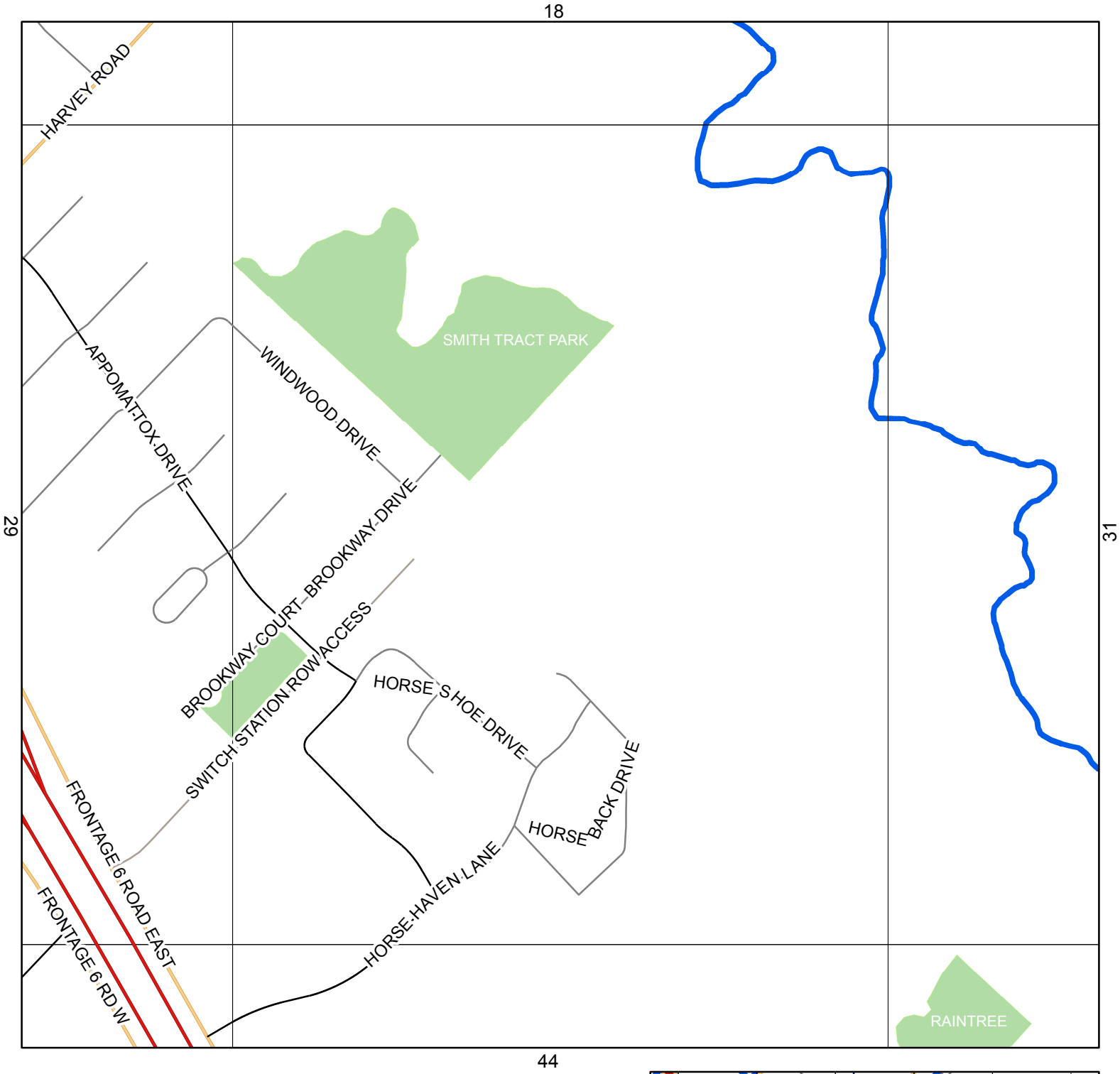

0 220 440 880 1,320 1,760 Feet

Legend

- Freeway
- Overpass
- Major Arterial
- Major Collector
- Minor Arterial
- Minor Collector
- Local Streer
- Private Streer
- TAMU
- Alley
- City Limit

N

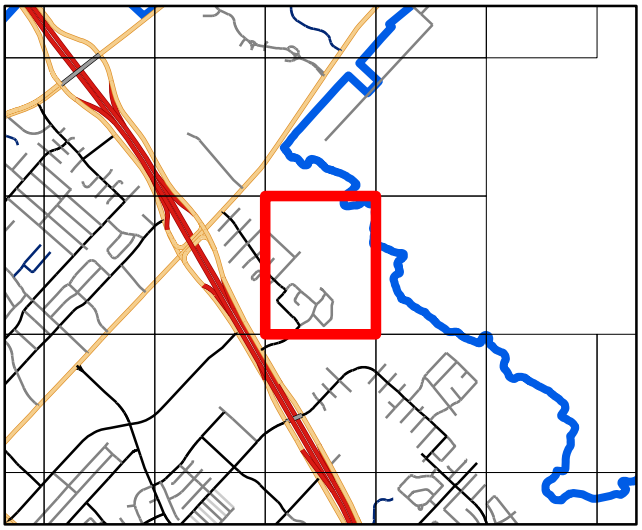

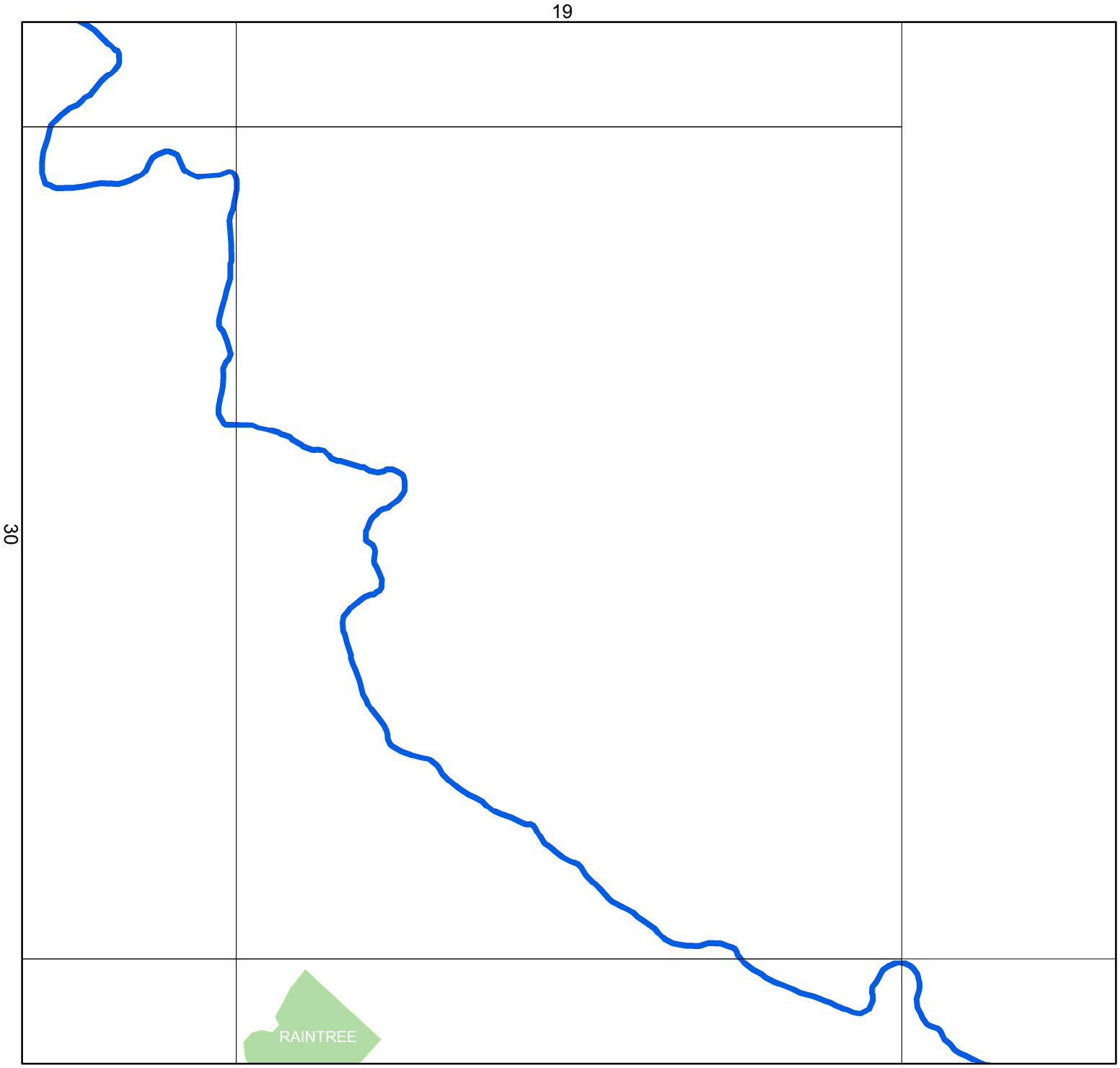

0 220 440 880 1,320 1,760 Feet

Legend

- Freeway
- Overpass
- Major Arterial
- Major Collector
- Minor Arterial
- Minor Collector
- Local Streer
- Private Streer
- TAMU
- Alley
- City Limit

N

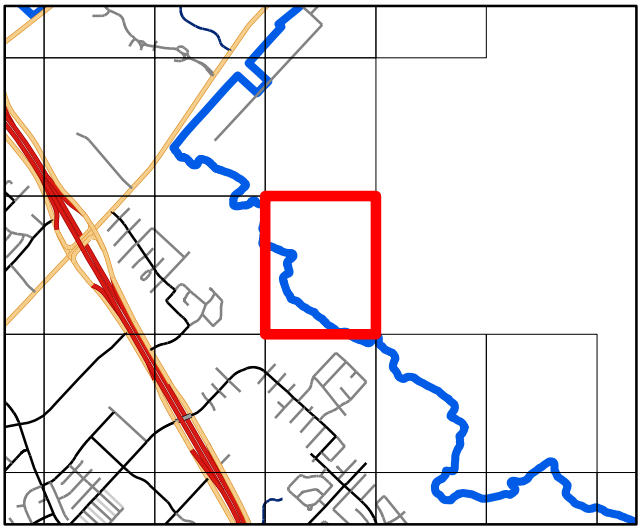

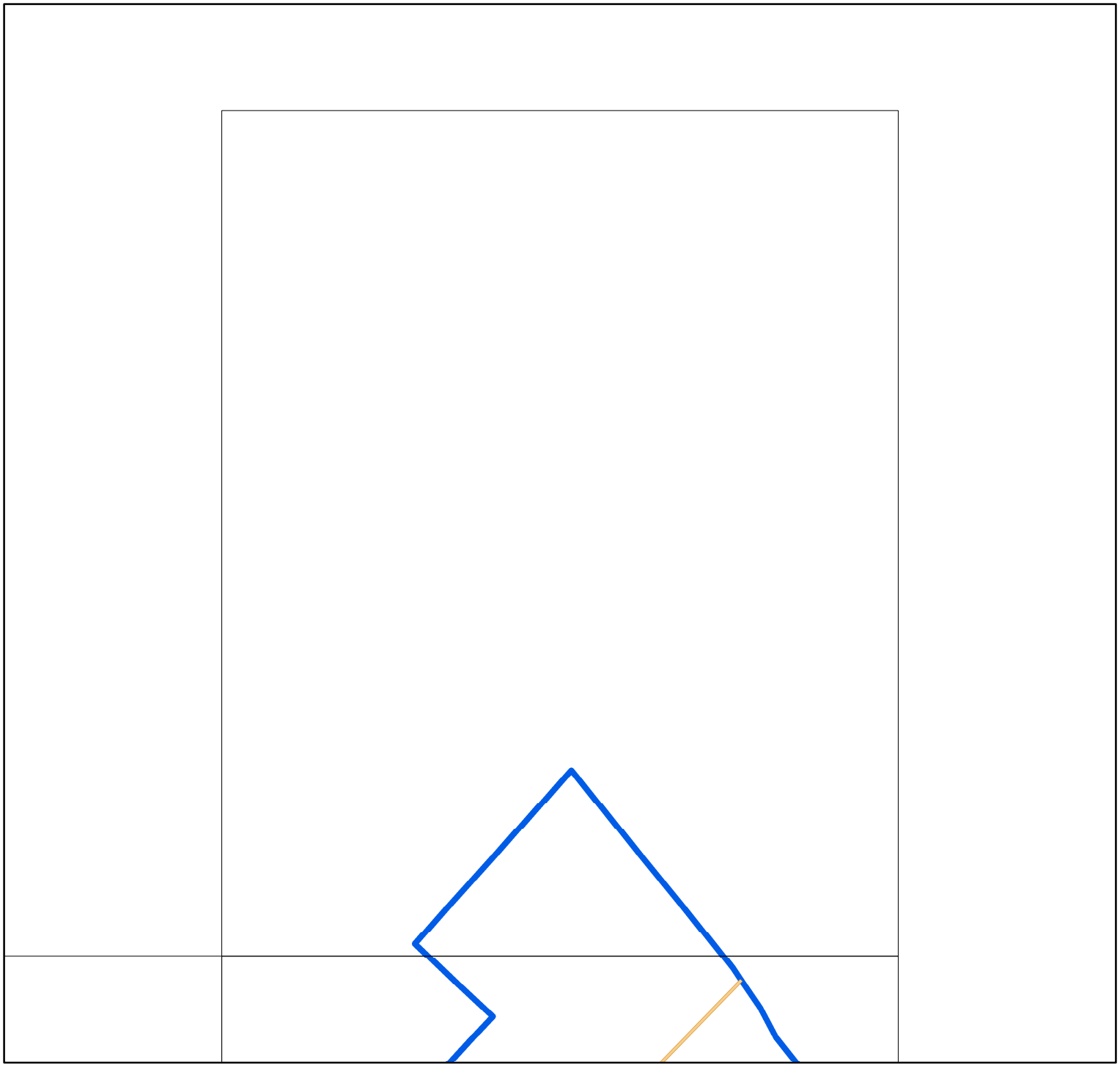

49

0 220 440 880 1,320 1,760 Feet

Legend

- Freeway
- Overpass
- Major Arterial
- Major Collector
- Minor Arterial
- Minor Collector
- Local Streer
- Private Streer
- TAMU
- Alley
- City Limit

N

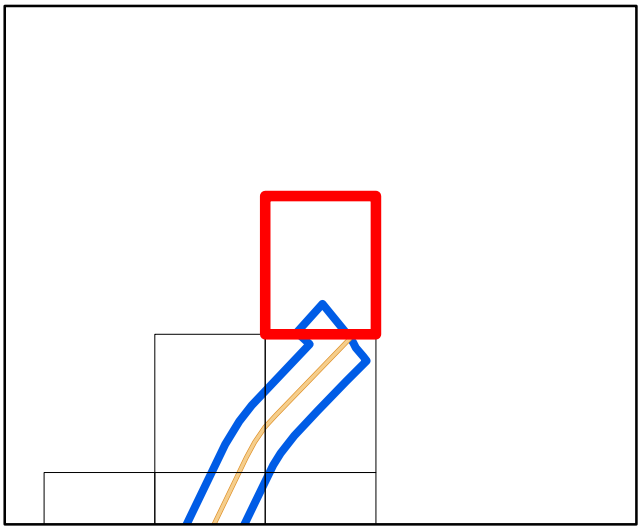

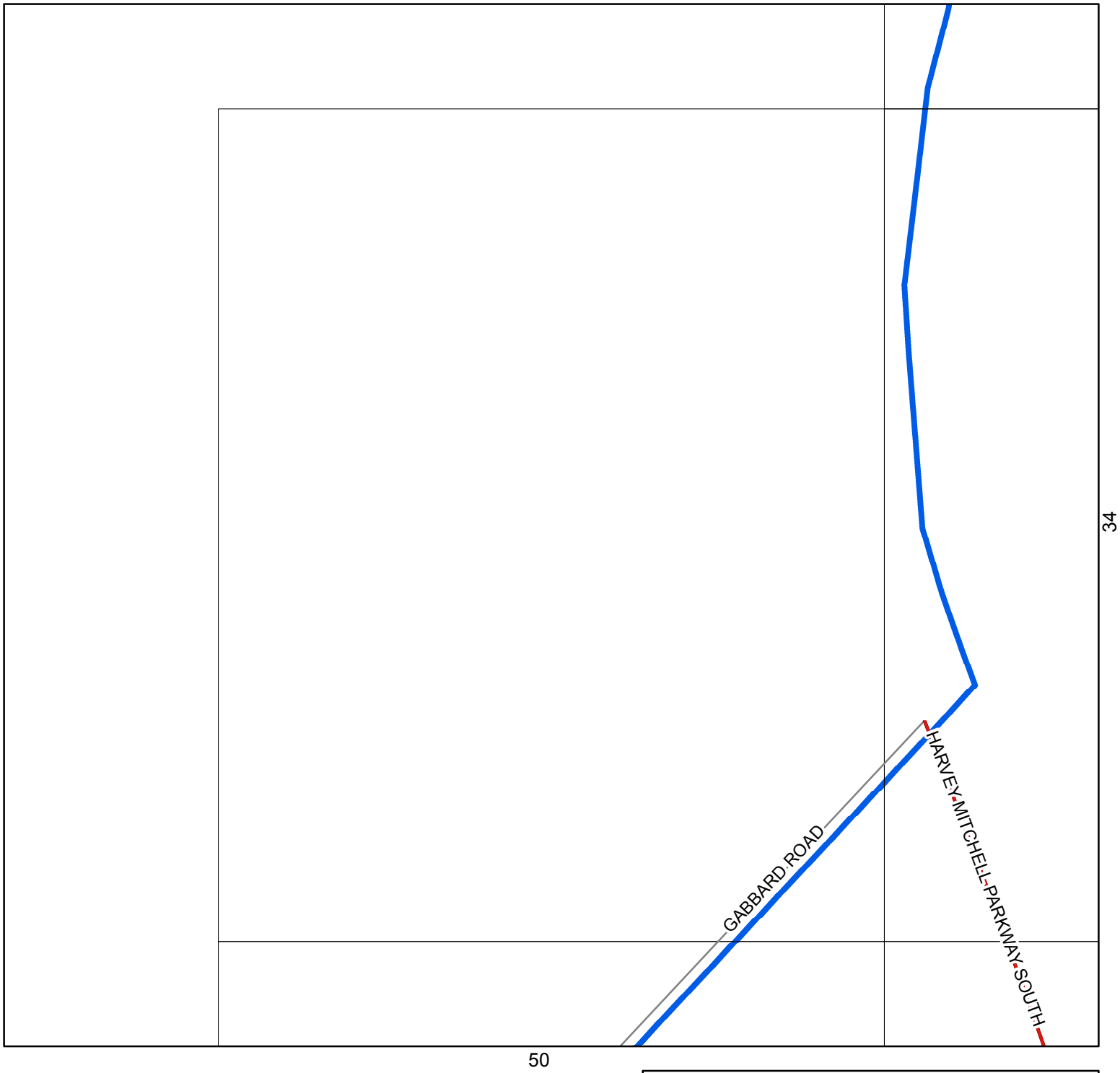

0 220 440 880 1,320 1,760 Feet

Legend

- Freeway
- Overpass
- Major Arterial
- Major Collector
- Minor Arterial
- Minor Collector
- Local Streer
- Private Streer
- TAMU
- Alley
- City Limit

N

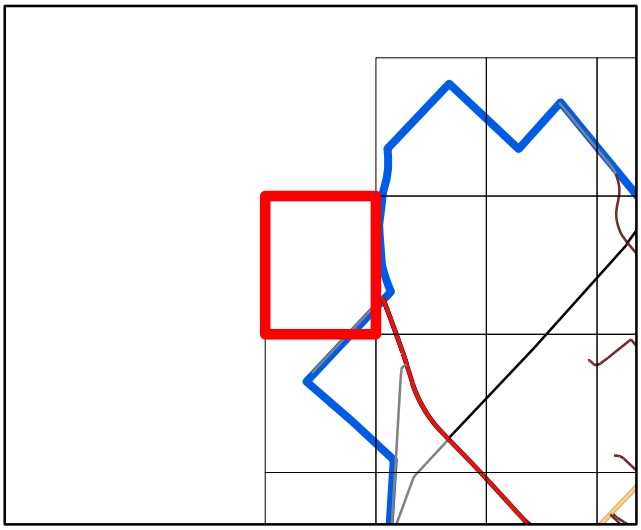

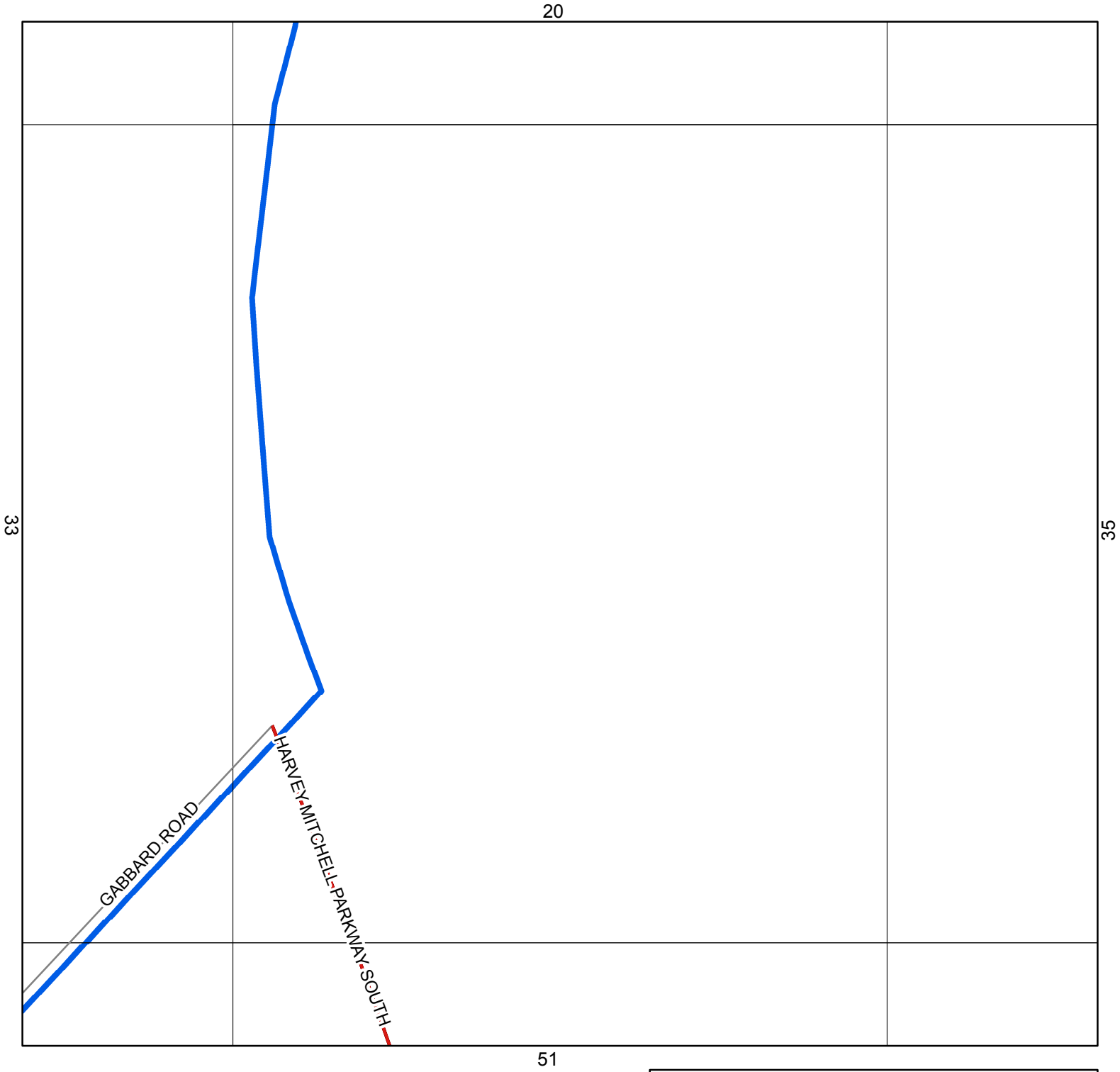

0 220 440 880 1,320 1,760 Feet

Legend

- Freeway
- Overpass
- Major Arterial
- Major Collector
- Minor Arterial
- Minor Collector
- Local Streer
- Private Streer
- TAMU
- Alley
- City Limit

N

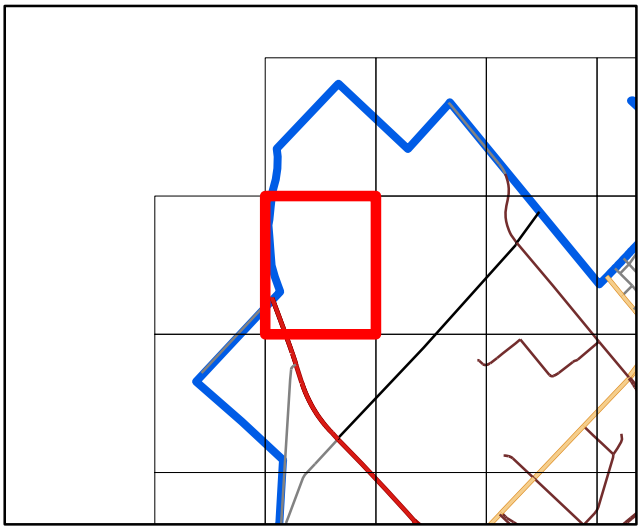

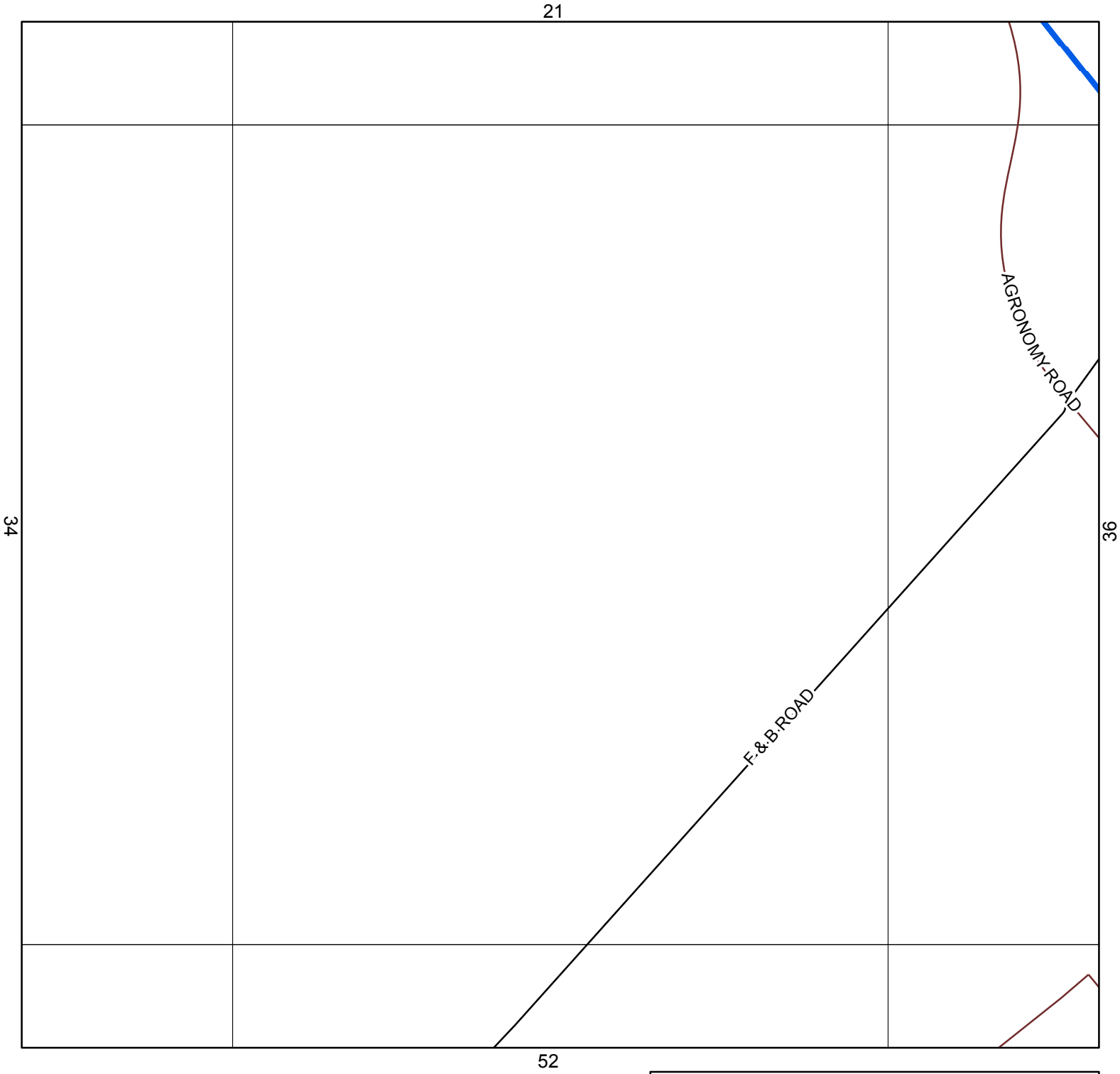

0 220 440 880 1,320 1,760 Feet

Legend

- Freeway
- Overpass
- Major Arterial
- Major Collector
- Minor Arterial
- Minor Collector
- Local Streer
- Private Streer
- TAMU
- Alley
- City Limit

N

22

35

37

AGRONOMY ROAD

F.&B.ROAD

FIRST STREET

WELLBORN ROAD NORTH

TURK ROAD

53

0 220 440 880 1,320 1,760 Feet

Legend

- Freeway
- Overpass
- Major Arterial
- Major Collector
- Minor Arterial
- Minor Collector
- Local Streer
- Private Streer
- TAMU
- Alley
- City Limit

N

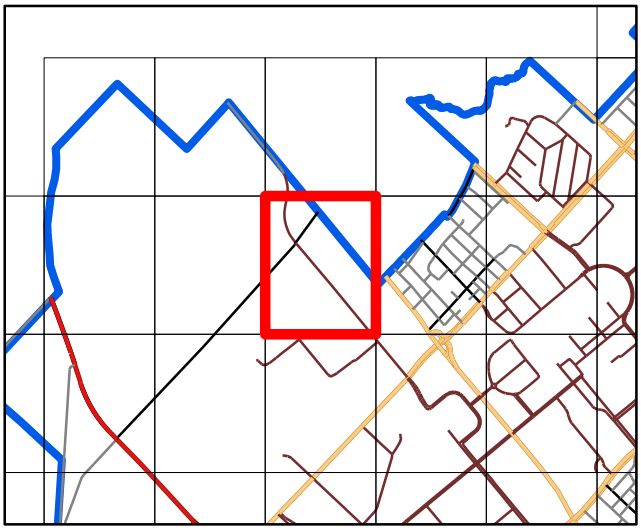

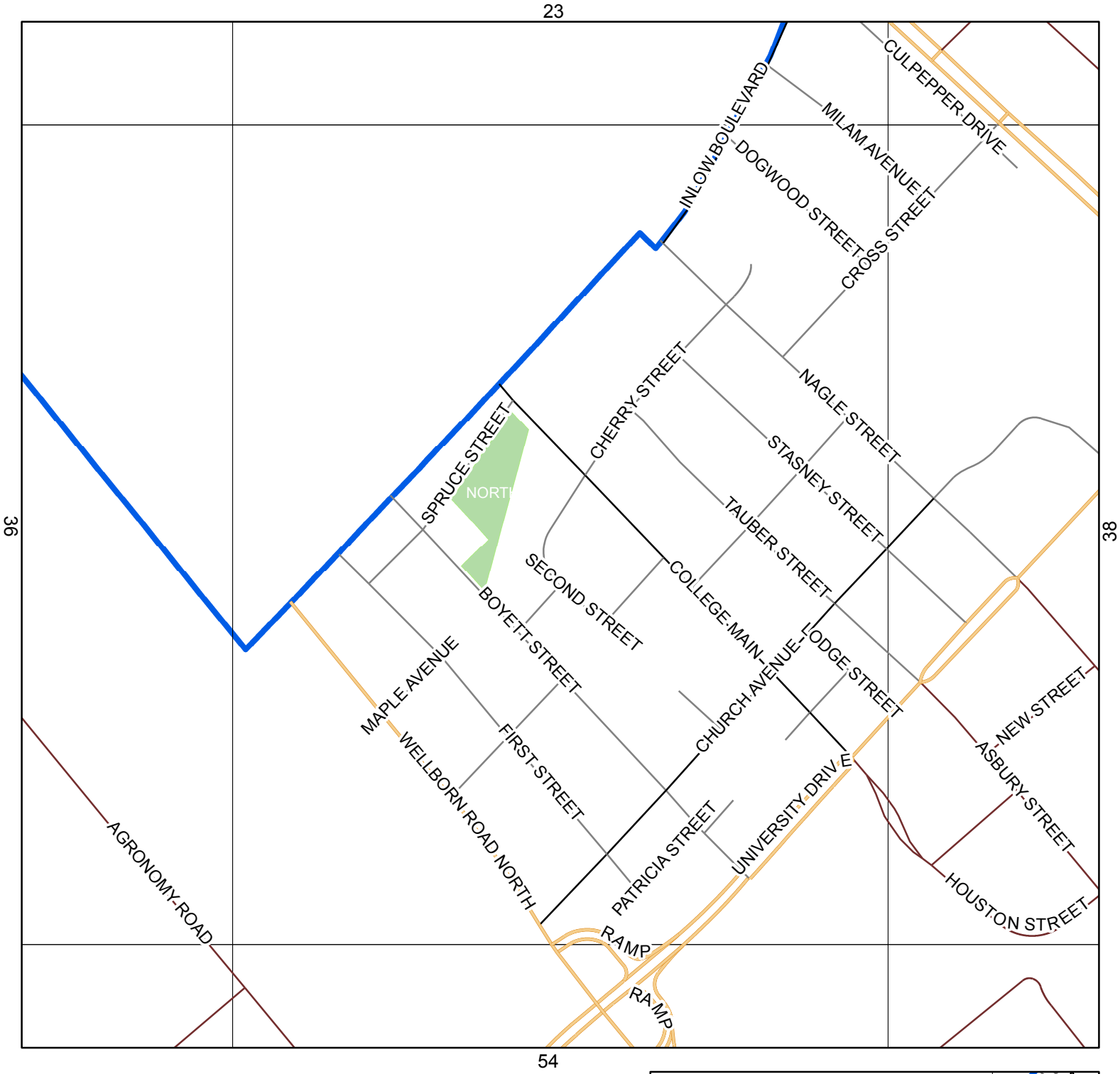

0 220 440 880 1,320 1,760 Feet

Legend

- Freeway
- Overpass
- Major Arterial
- Major Collector
- Minor Arterial
- Minor Collector
- Local Streer
- Private Streer
- TAMU
- Alley
- City Limit

N

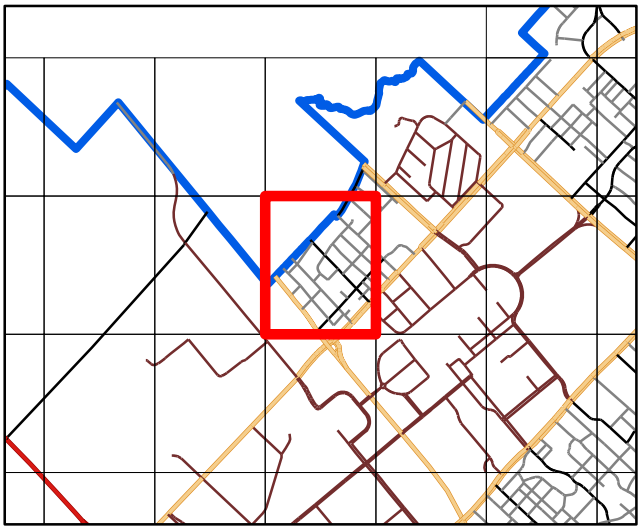

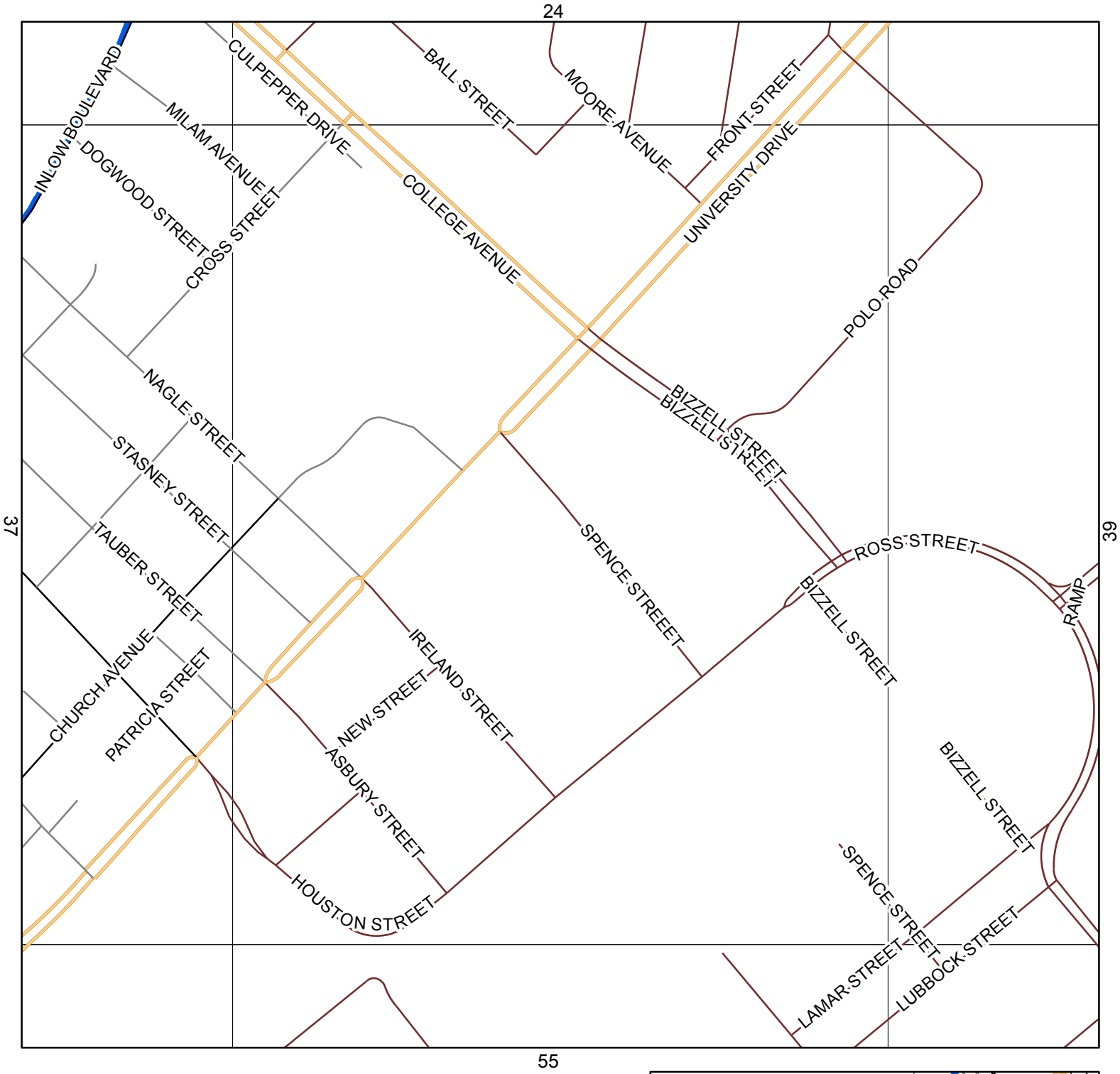

0 220 440 880 1,320 1,760 Feet

Legend

- Freeway
- Overpass
- Major Arterial
- Major Collector
- Minor Arterial
- Minor Collector
- Local Streer
- Private Streer
- TAMU
- Alley
- City Limit

N

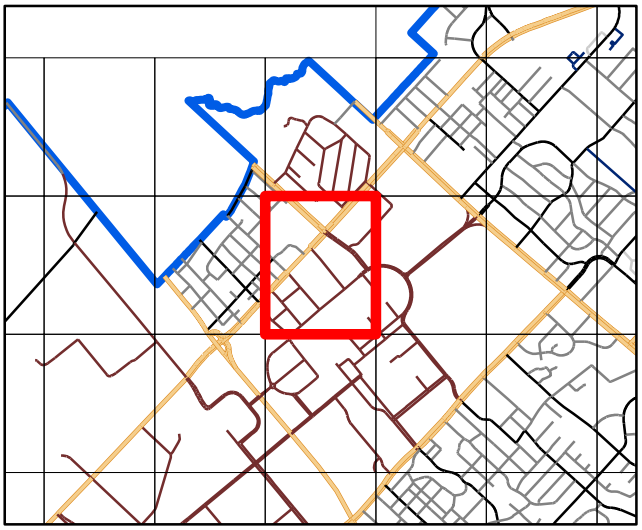

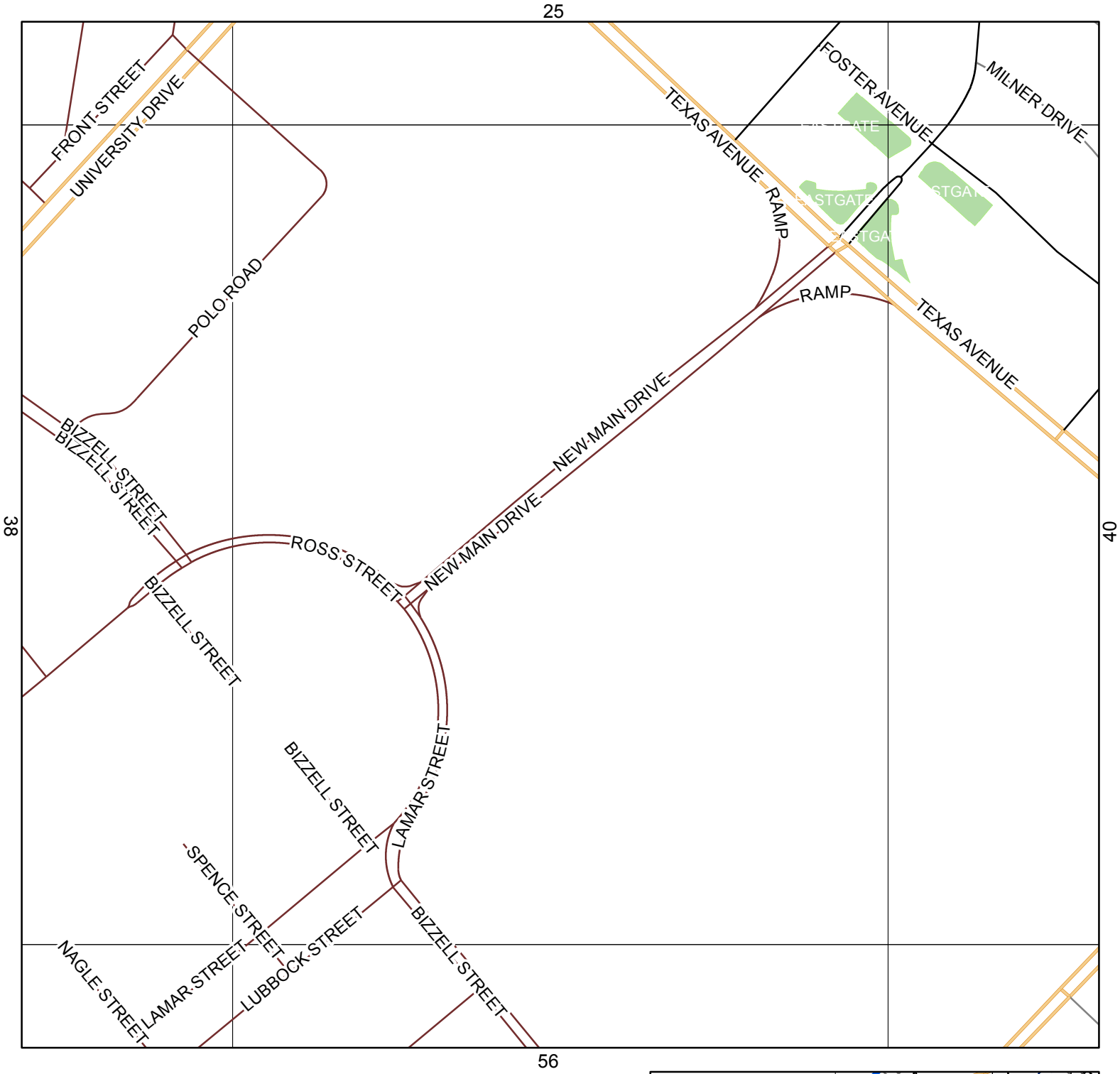

0 220 440 880 1,320 1,760 Feet

Legend

- Freeway
- Overpass
- Major Arterial
- Major Collector
- Minor Arterial
- Minor Collector
- Local Streer
- Private Streer
- TAMU
- Alley
- City Limit

N

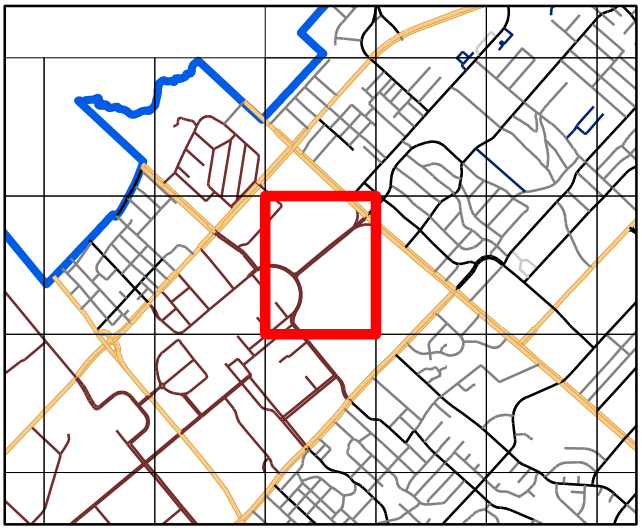

26

FOSTER AVENUE
HARRINGTON AVENUE
THOMAS
BOLTON AVENUE
WALTON DRIVE
BROOKS AVENUE
JAMES PARKWAY
GILCHRIST AVENUE
PURYEAR DRIVE
THOMAS
KYLE AVENUE
RAMP
RAMP
NEW MAIN DRIVE
TEXAS AVENUE
FRANCIS DRIVE
MILNER DRIVE
TEXAS AVENUE
GILCHRIST AVENUE
ALLEY
MOSS STREET
GEORGE BUSH DRIVE EAST
DOMINIK DRIVE
TEXAS AVENUE SOUTH
GEORGE BUSH DRIVE
ROSEMARY LANE
MILLIFF ROAD
REDMOND DRIVE

39

41

57

0 220 440 880 1,320 1,760 Feet

Legend

- Freeway
- Overpass
- Major Arterial
- Major Collector
- Minor Arterial
- Minor Collector
- Local Streer
- Private Streer
- TAMU
- Alley
- City Limit

N

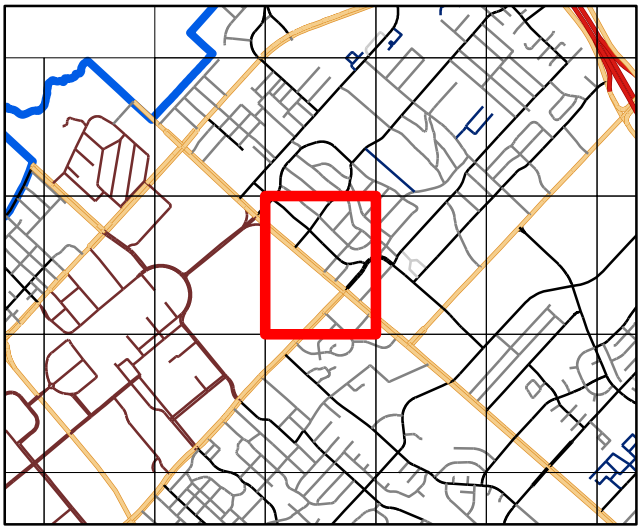

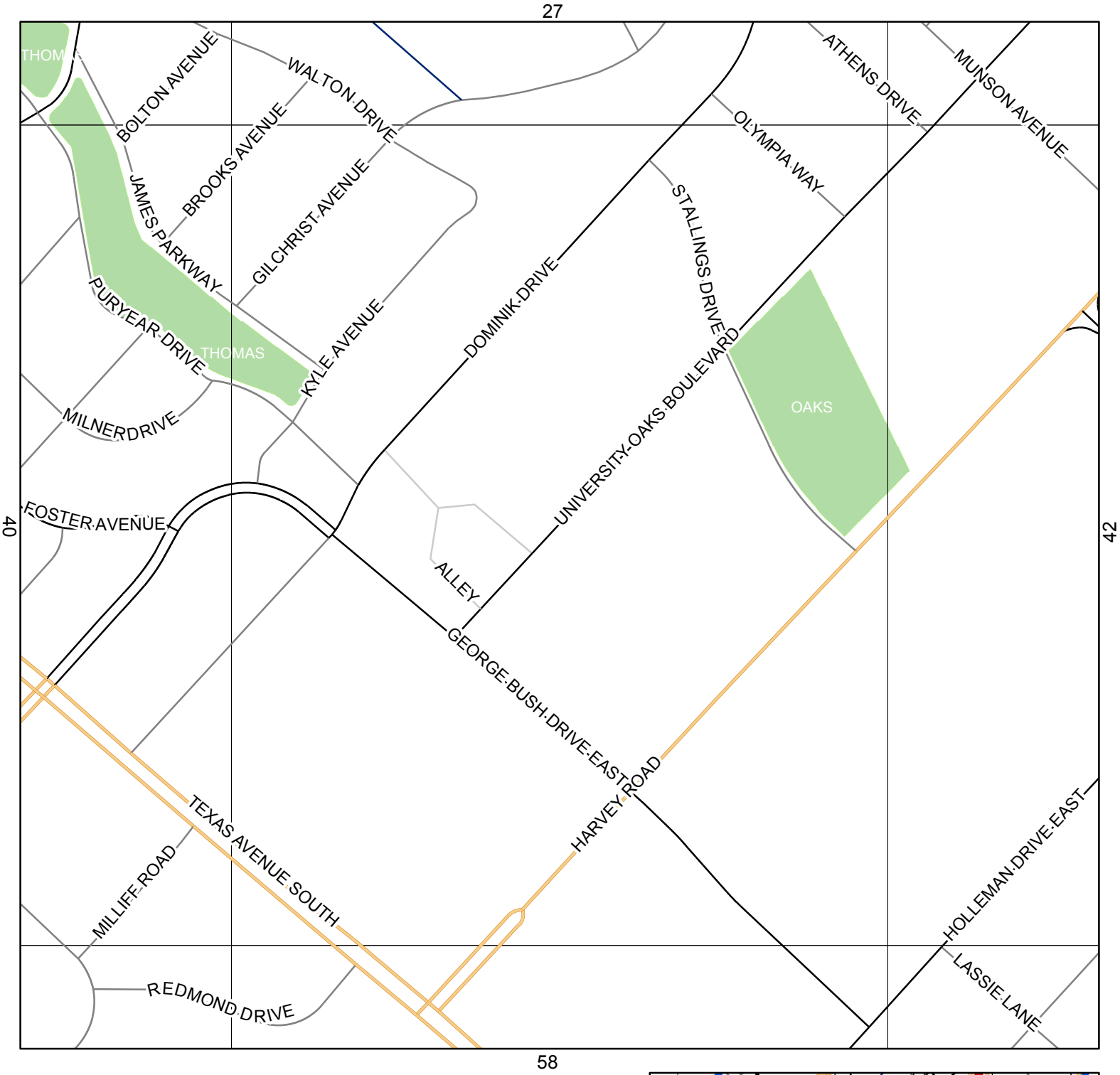

0 220 440 880 1,320 1,760 Feet

Legend

- Freeway
- Overpass
- Major Arterial
- Major Collector
- Minor Arterial
- Minor Collector
- Local Streer
- Private Streer
- TAMU
- Alley
- City Limit

N

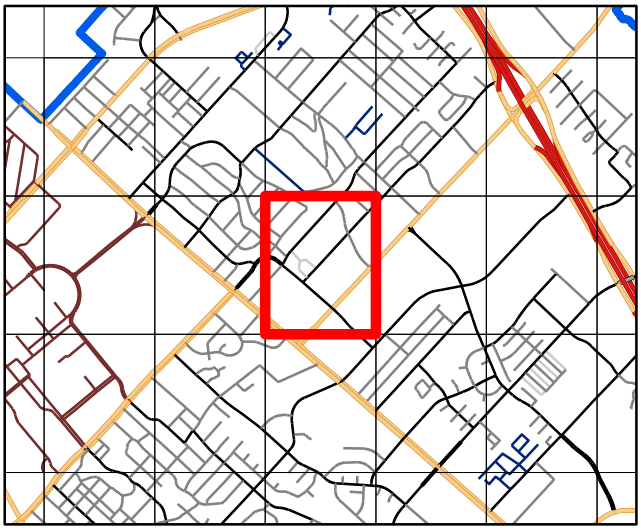

0 220 440 880 1,320 1,760 Feet

Legend

- Freeway
- Overpass
- Major Arterial
- Major Collector
- Minor Arterial
- Minor Collector
- Local Streer
- Private Streer
- TAMU
- Alley
- City Limit

N

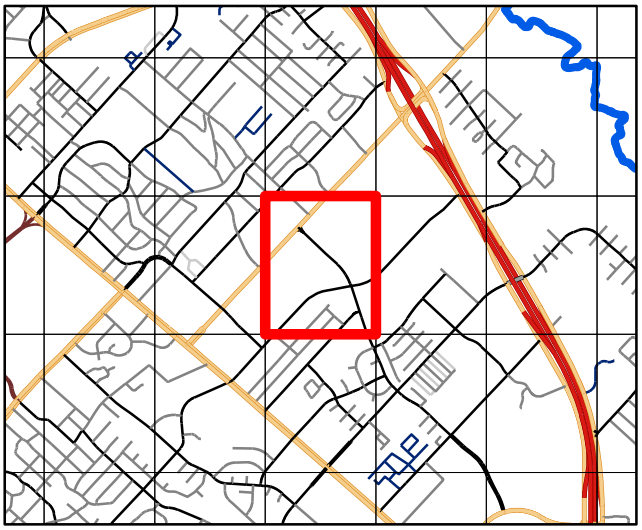

29

42

44

60

FRONTAGE 6 RD W

FRONTAGE 6 ROAD EAST

HORSE HAVEN LANE

EARL RUDDER FREEWAY SOUTH

ONRAMP 6 N

EARL RUDDER FREEWAY SOUTH

FRONTAGE 6 ROAD WEST

HOLLEMAN DRIVE EAST

EASTMARK DRIVE

COLGATE DRIVE

CENTRAL PARK LANE

DARTMOUTH STREET

WOLF PEN CREEK

ACCESS EASEMENT

SOUTHWEST PARKWAY EAST

CYPRESS DRIVE

0 220 440 880 1,320 1,760 Feet

Legend

- Freeway
- Overpass
- Major Arterial
- Major Collector
- Minor Arterial
- Minor Collector
- Local Streer
- Private Streer
- TAMU
- Alley
- City Limit

N

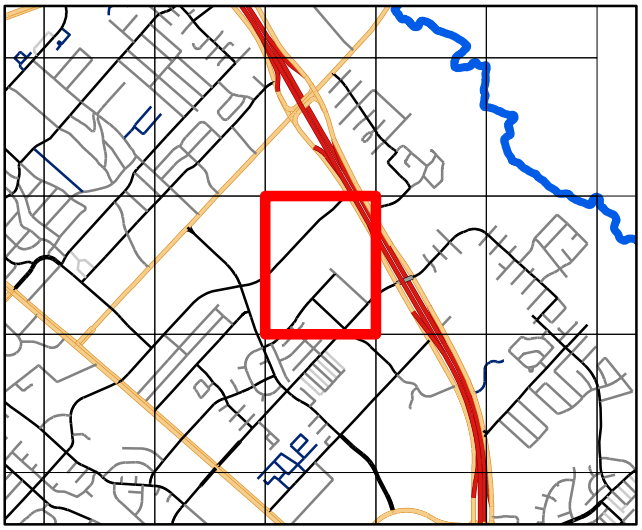

30

HORSE HAVEN LANE

FRONTAGE 6 RD W

OFFRAMP 6 S

ONRAMP 6 N

EARL RUDDER FREEWAY SOUTH

FRONTAGE 6 ROAD WEST

RAINTREE

APPOMATTOX DRIVE

SAVANNAH COURT

CALICO COURT

RAINTREE DRIVE

ANTIETAM DRIVE

43

45

EASTMARK DRIVE

SOUTHWEST PARKWAY EAST

ACCESS EASEMENT

FRONTAGE 6 ROAD EAST

ONRAMP 6 S

OFFRAMP 6 N

CENTRAL PARK LANE

BEACH

61

0 220 440 880 1,320 1,760 Feet

Legend

- Freeway
- Overpass
- Major Arterial
- Major Collector
- Minor Arterial
- Minor Collector
- Local Streer
- Private Streer
- TAMU
- Alley
- City Limit

N

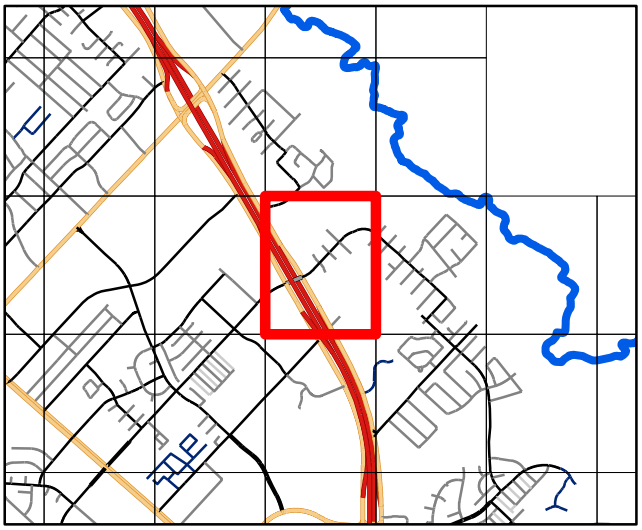

0 220 440 880 1,320 1,760 Feet

Legend

- Freeway
- Overpass
- Major Arterial
- Major Collector
- Minor Arterial
- Minor Collector
- Local Streer
- Private Streer
- TAMU
- Alley
- City Limit

N

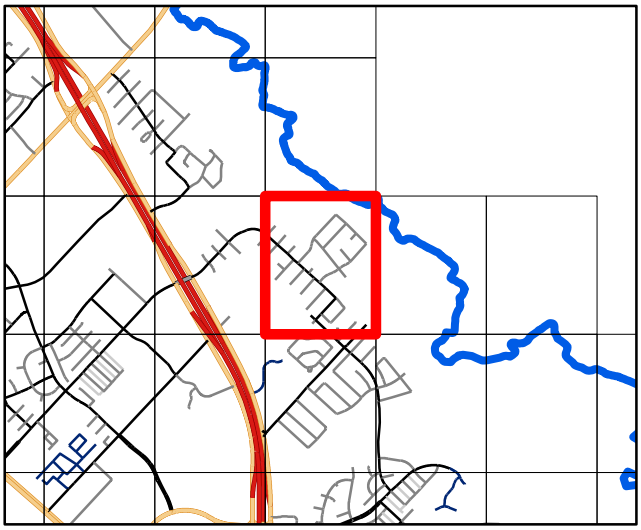

0 220 440 880 1,320 1,760 Feet

Legend

- Freeway
- Overpass
- Major Arterial
- Major Collector
- Minor Arterial
- Minor Collector
- Local Streer
- Private Streer
- TAMU
- Alley
- City Limit

N

46

64

0 220 440 880 1,320 1,760 Feet

Legend

- Freeway
- Overpass
- Major Arterial
- Major Collector
- Minor Arterial
- Minor Collector
- Local Streer
- Private Streer
- TAMU
- Alley
- City Limit

N

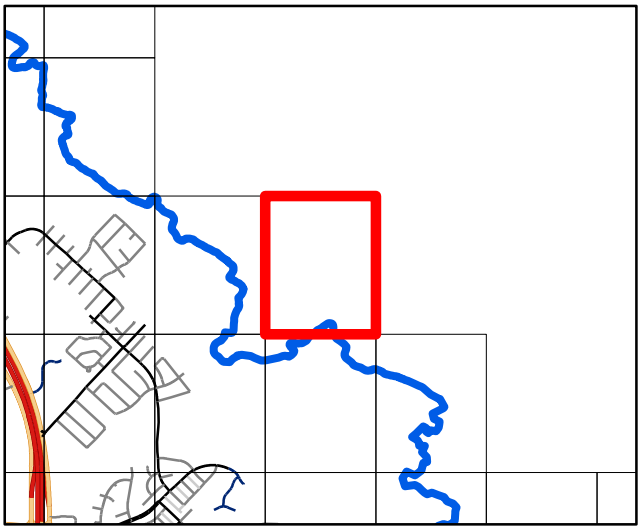

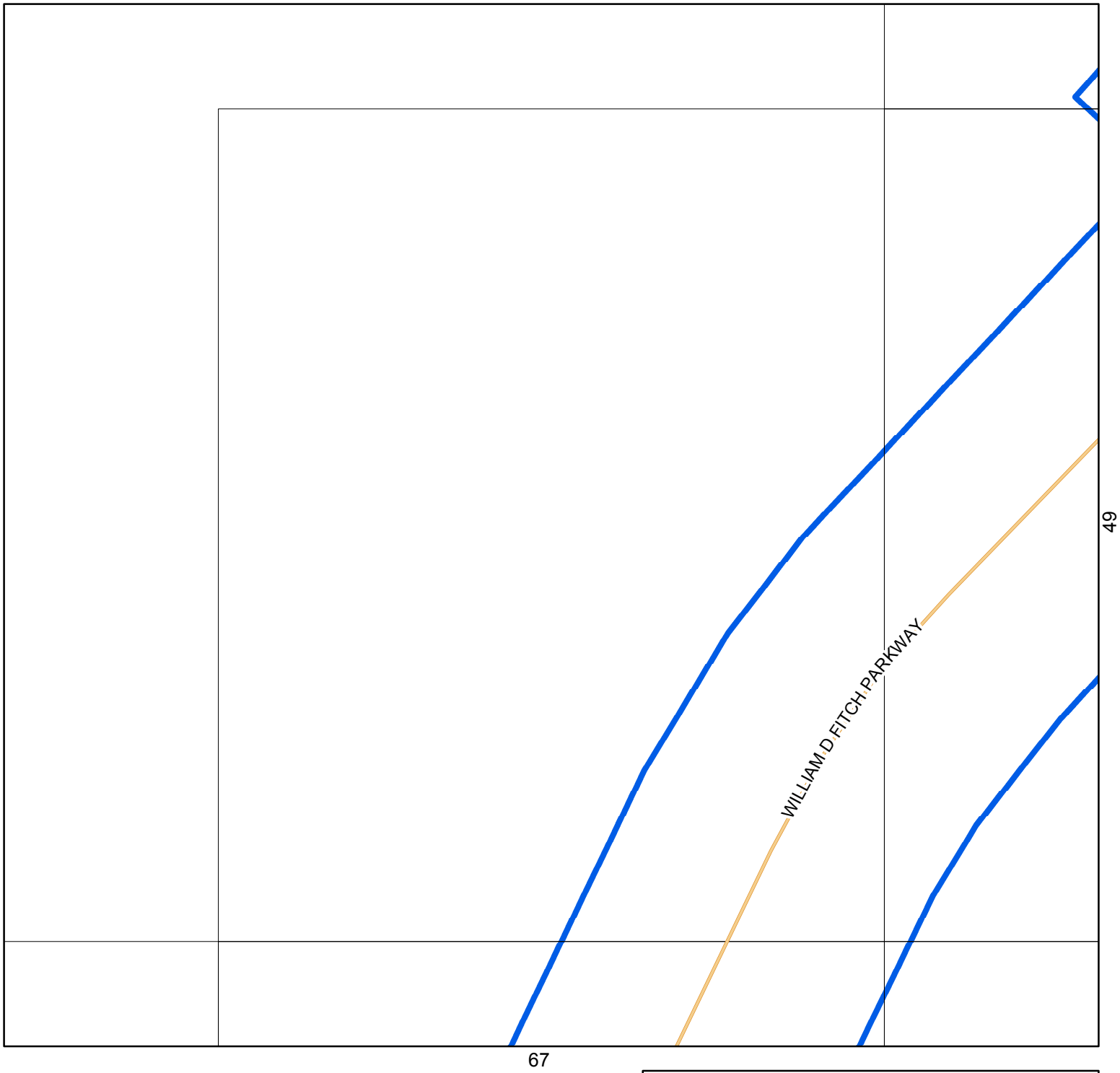

0 220 440 880 1,320 1,760 Feet

Legend

- Freeway
- Overpass
- Major Arterial
- Major Collector
- Minor Arterial
- Minor Collector
- Local Streer
- Private Streer
- TAMU
- Alley
- City Limit

N

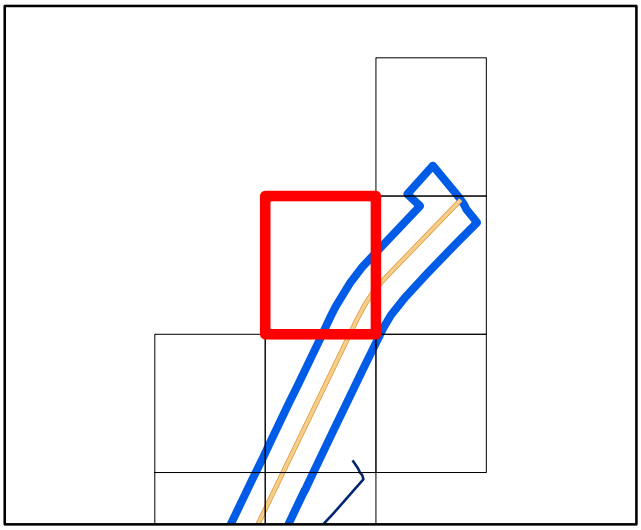

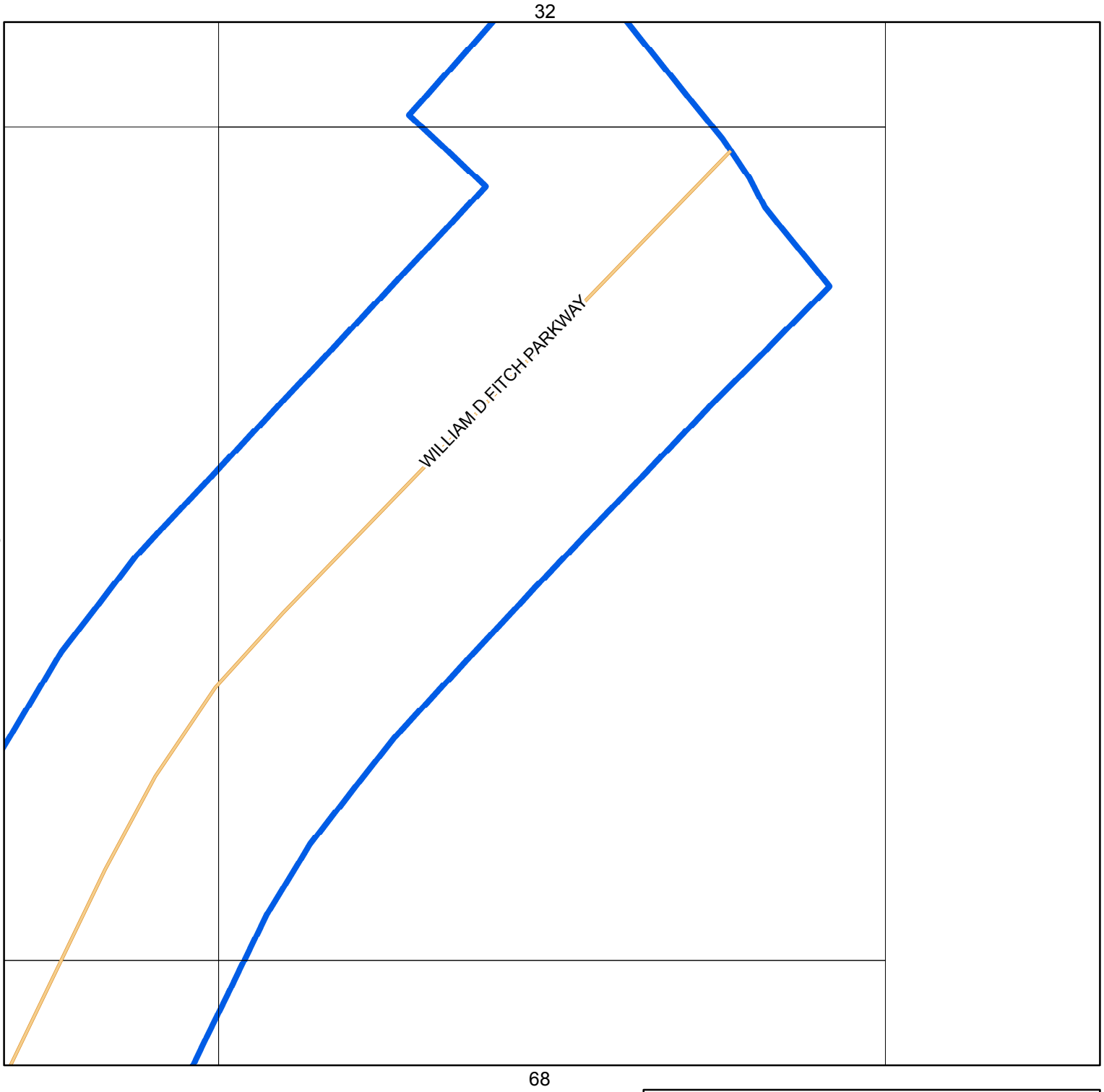

0 220 440 880 1,320 1,760 Feet

Legend

- Freeway
- Overpass
- Major Arterial
- Major Collector
- Minor Arterial
- Minor Collector
- Local Streer
- Private Streer
- TAMU
- Alley
- City Limit

N

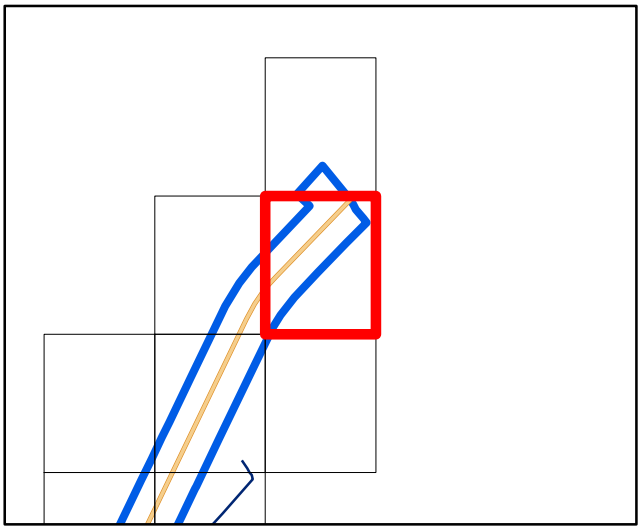

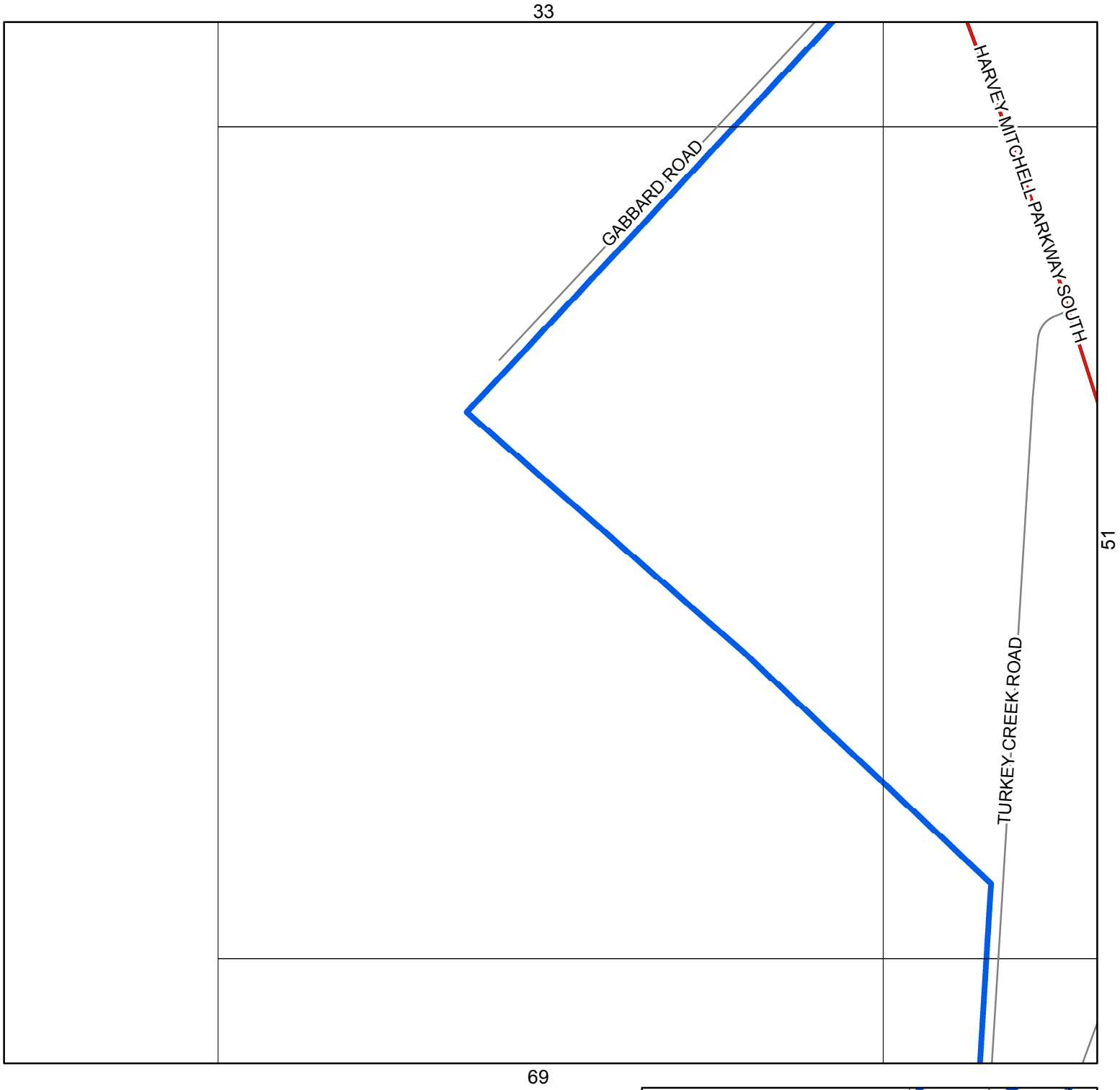

0 220 440 880 1,320 1,760 Feet

Legend

- Freeway
- Overpass
- Major Arterial
- Major Collector
- Minor Arterial
- Minor Collector
- Local Streer
- Private Streer
- TAMU
- Alley
- City Limit

N

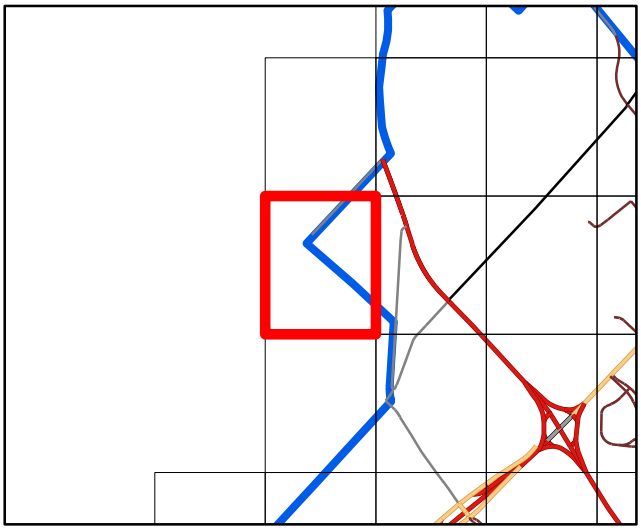

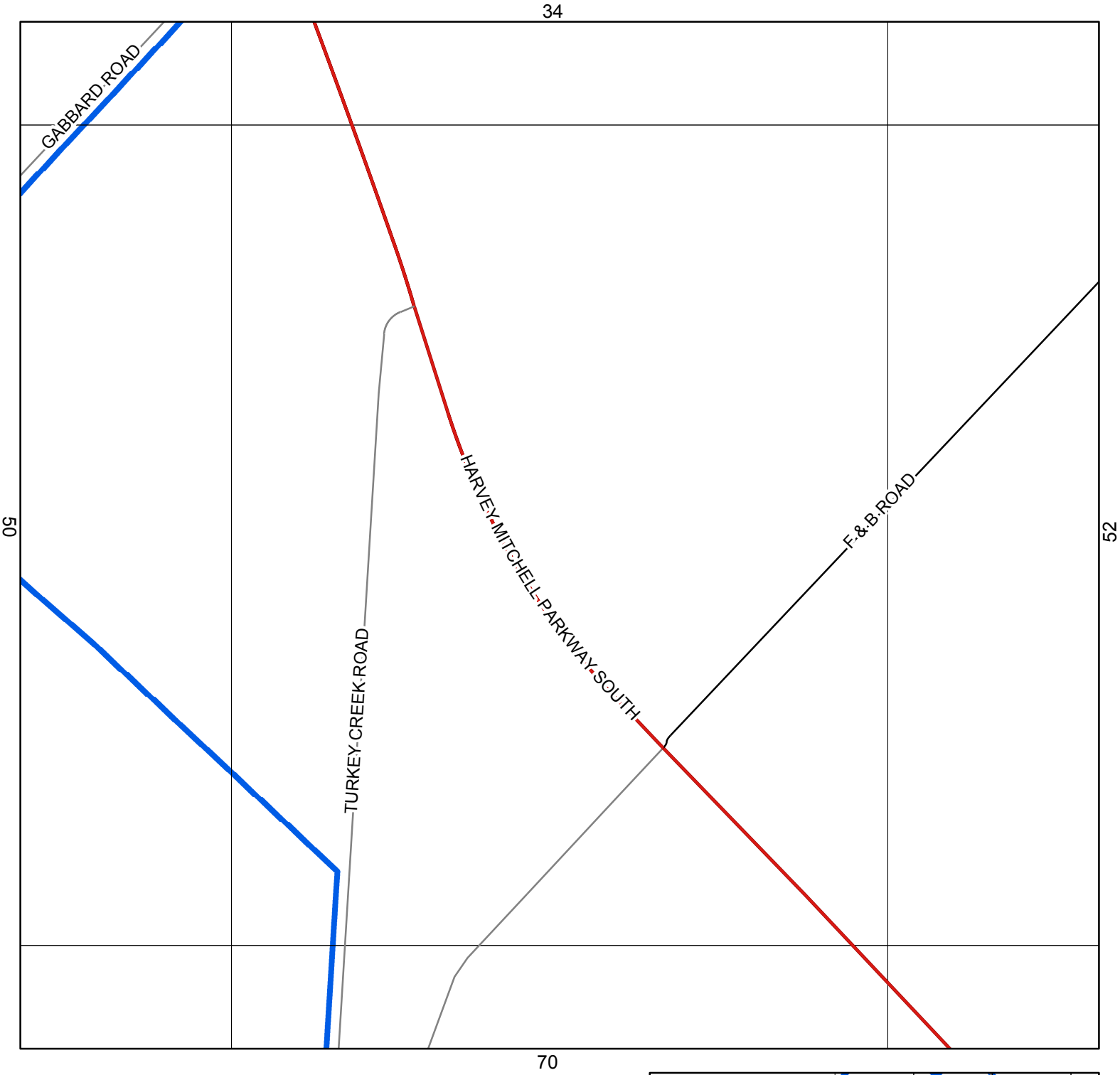

0 220 440 880 1,320 1,760 Feet

Legend

- Freeway
- Overpass
- Major Arterial
- Major Collector
- Minor Arterial
- Minor Collector
- Local Streer
- Private Streer
- TAMU
- Alley
- City Limit

N

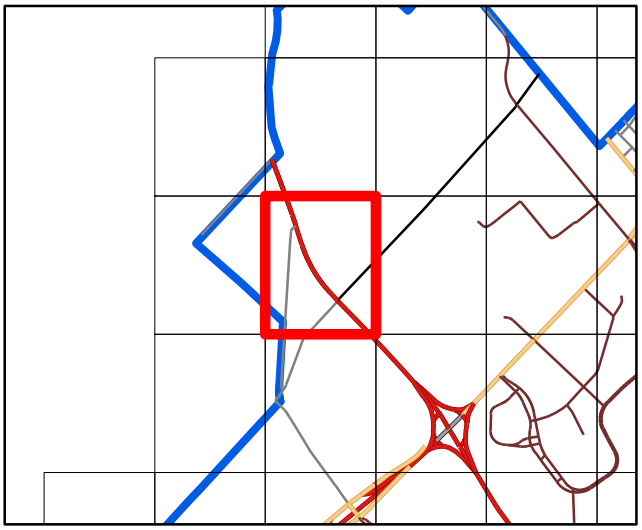

35

51

53

71

F.&B.ROAD

UNNAMED 8086

HARVEY-MITCHELL-PARKWAY-SOUTH

0 220 440 880 1,320 1,760 Feet

Legend

- Freeway
- Overpass
- Major Arterial
- Major Collector
- Minor Arterial
- Minor Collector
- Local Streer
- Private Streer
- TAMU
- Alley
- City Limit

N

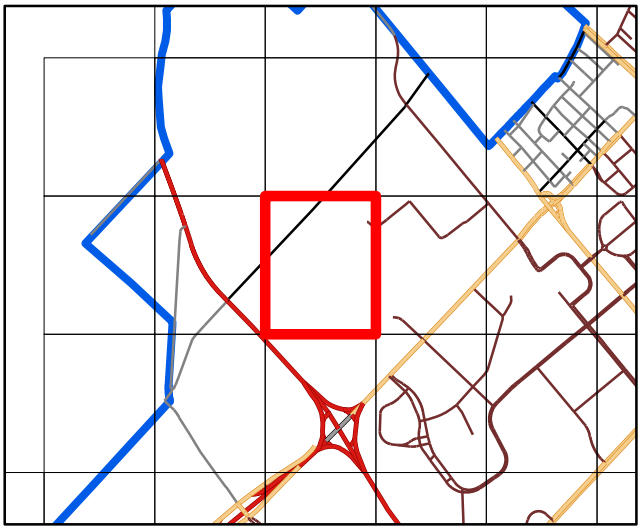

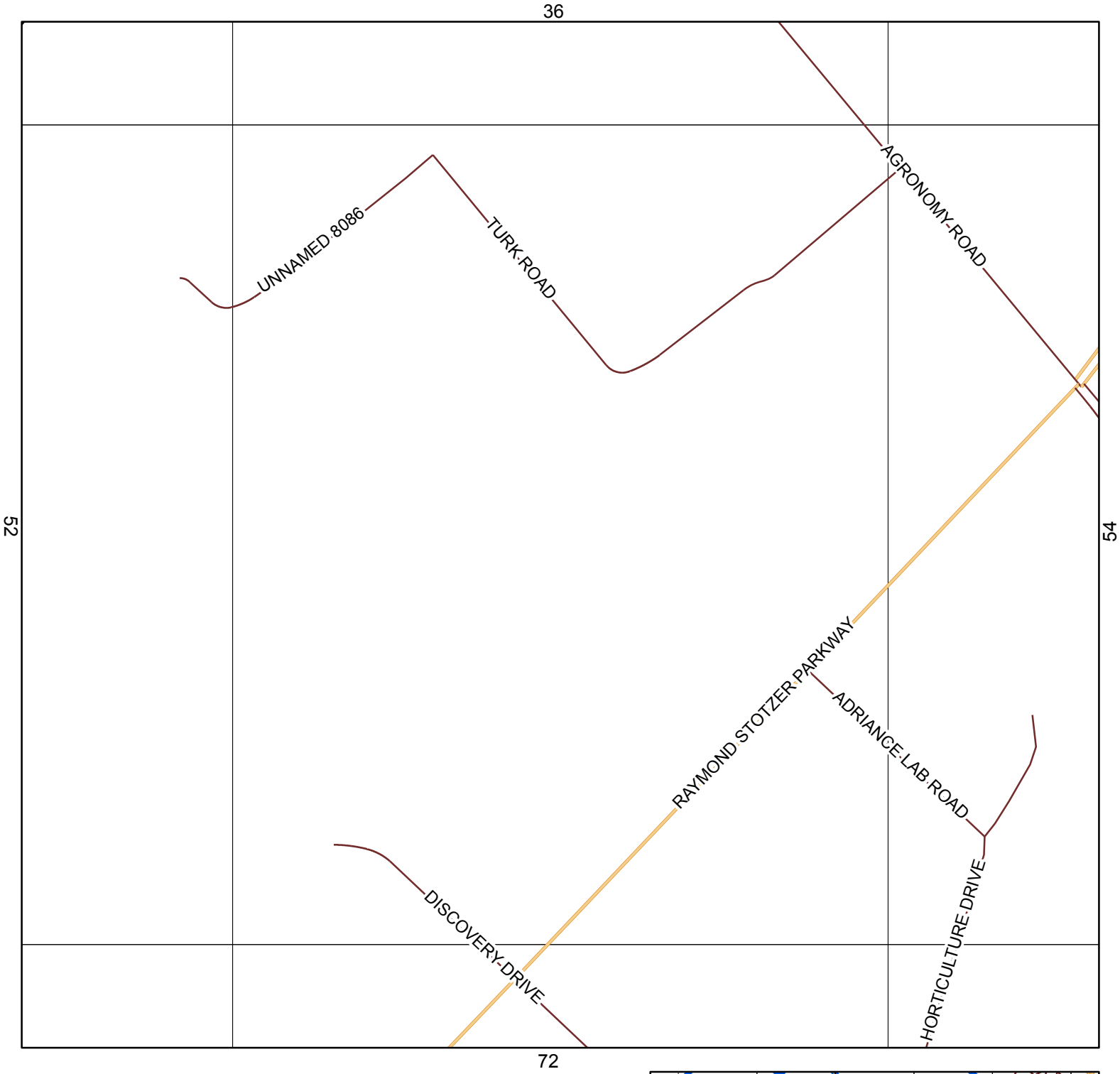

0 220 440 880 1,320 1,760 Feet

Legend

- Freeway
- Overpass
- Major Arterial
- Major Collector
- Minor Arterial
- Minor Collector
- Local Streer
- Private Streer
- TAMU
- Alley
- City Limit

N

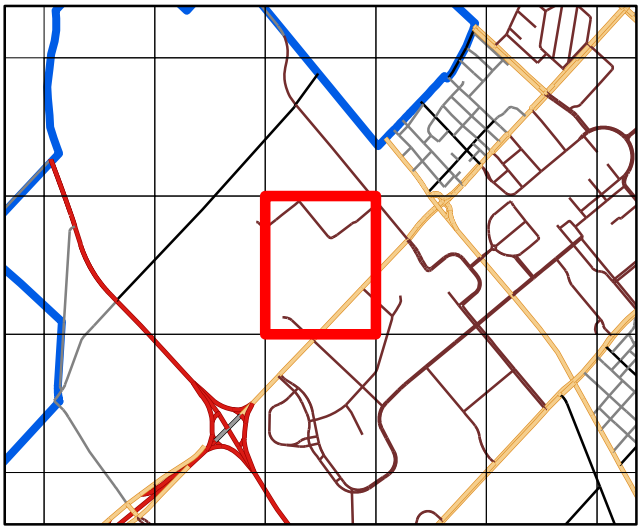

37

WELLBORN ROAD NORTH
RAMP
UNIVERSITY DRIVE
HOUSTON STREET
AGRONOMY ROAD
TURK ROAD
RAYMOND STOTZER PARKWAY
RAMP
JONES STREET
OLD MAIN DRIVE
LAMAR STREET
OLSEN BOULEVARD
WELLBORN ROAD
RAYMOND STOTZER PARKWAY
ADRIANCE LAB ROAD
OLSEN BOULEVARD
JOHN KIMBROUGH BOULEVARD
OLSEN BOULEVARD
HORTICULTURE DRIVE

53

55

73

0 220 440 880 1,320 1,760 Feet

Legend

- Freeway
- Overpass
- Major Arterial
- Major Collector
- Minor Arterial
- Minor Collector
- Local Streer
- Private Streer
- TAMU
- Alley
- City Limit

N

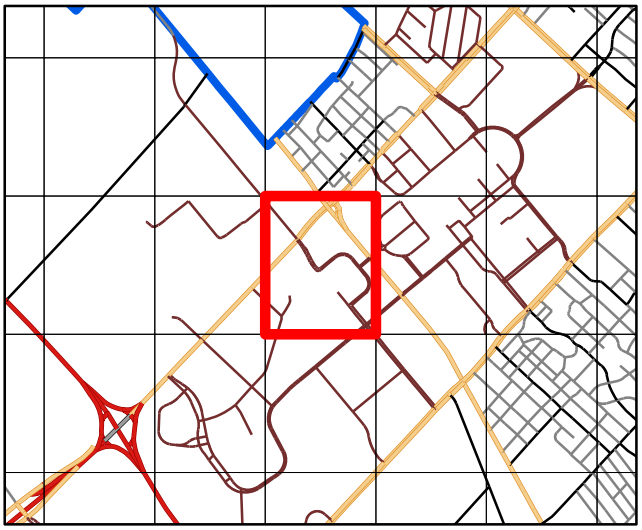

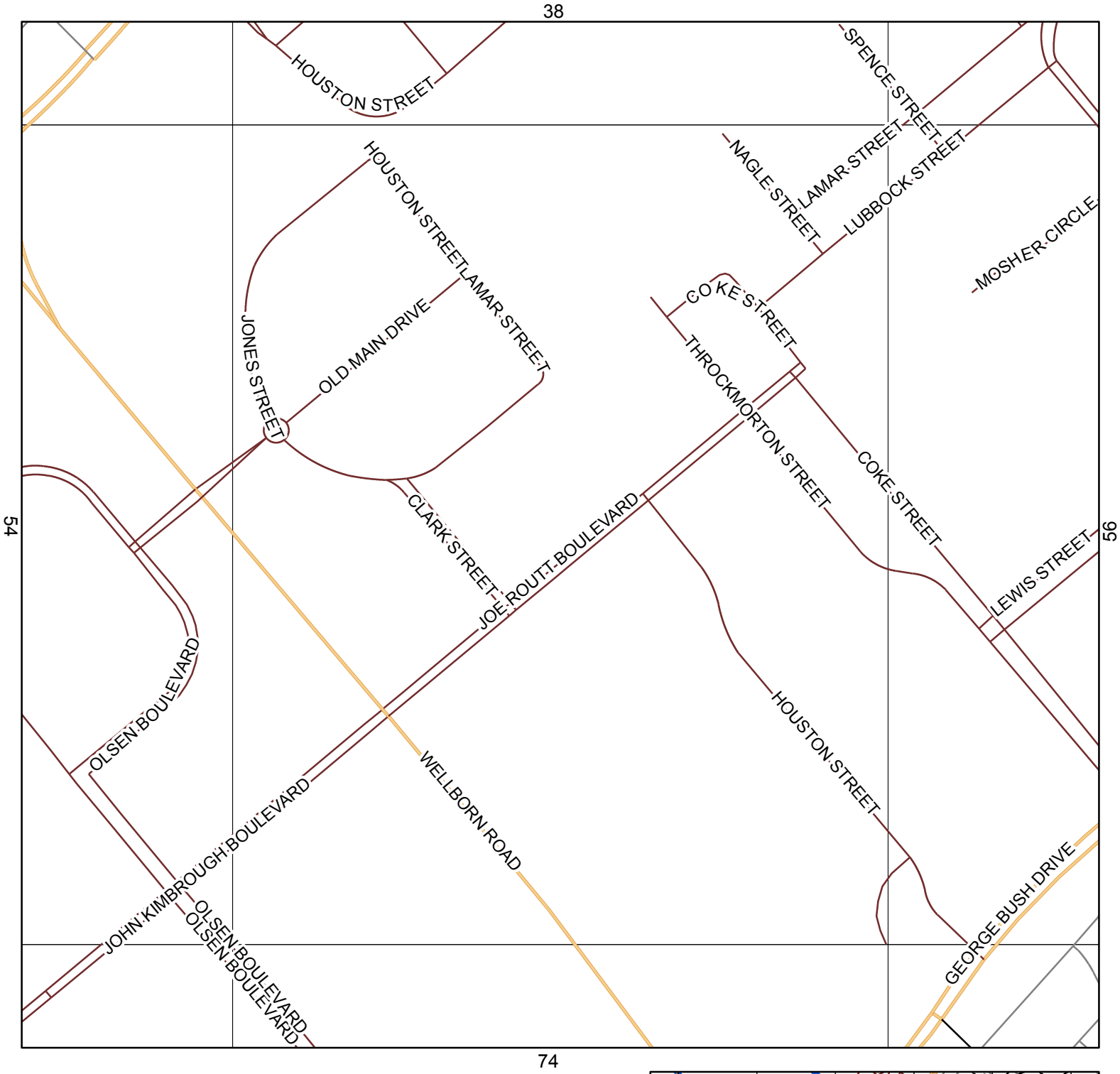

0 220 440 880 1,320 1,760 Feet

Legend

- Freeway
- Overpass
- Major Arterial
- Major Collector
- Minor Arterial
- Minor Collector
- Local Streer
- Private Streer
- TAMU
- Alley
- City Limit

N

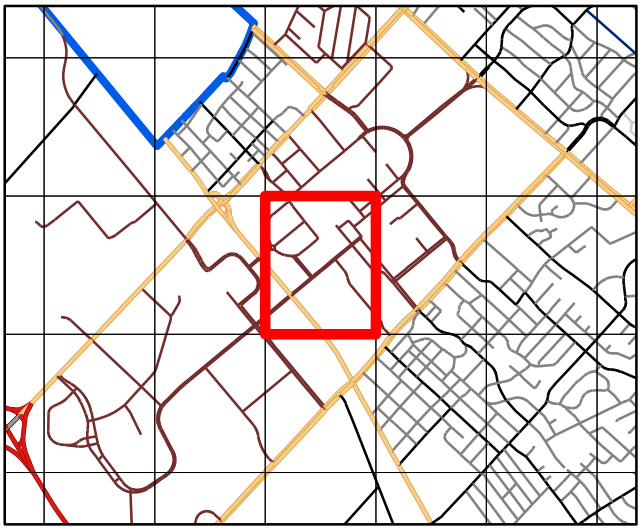

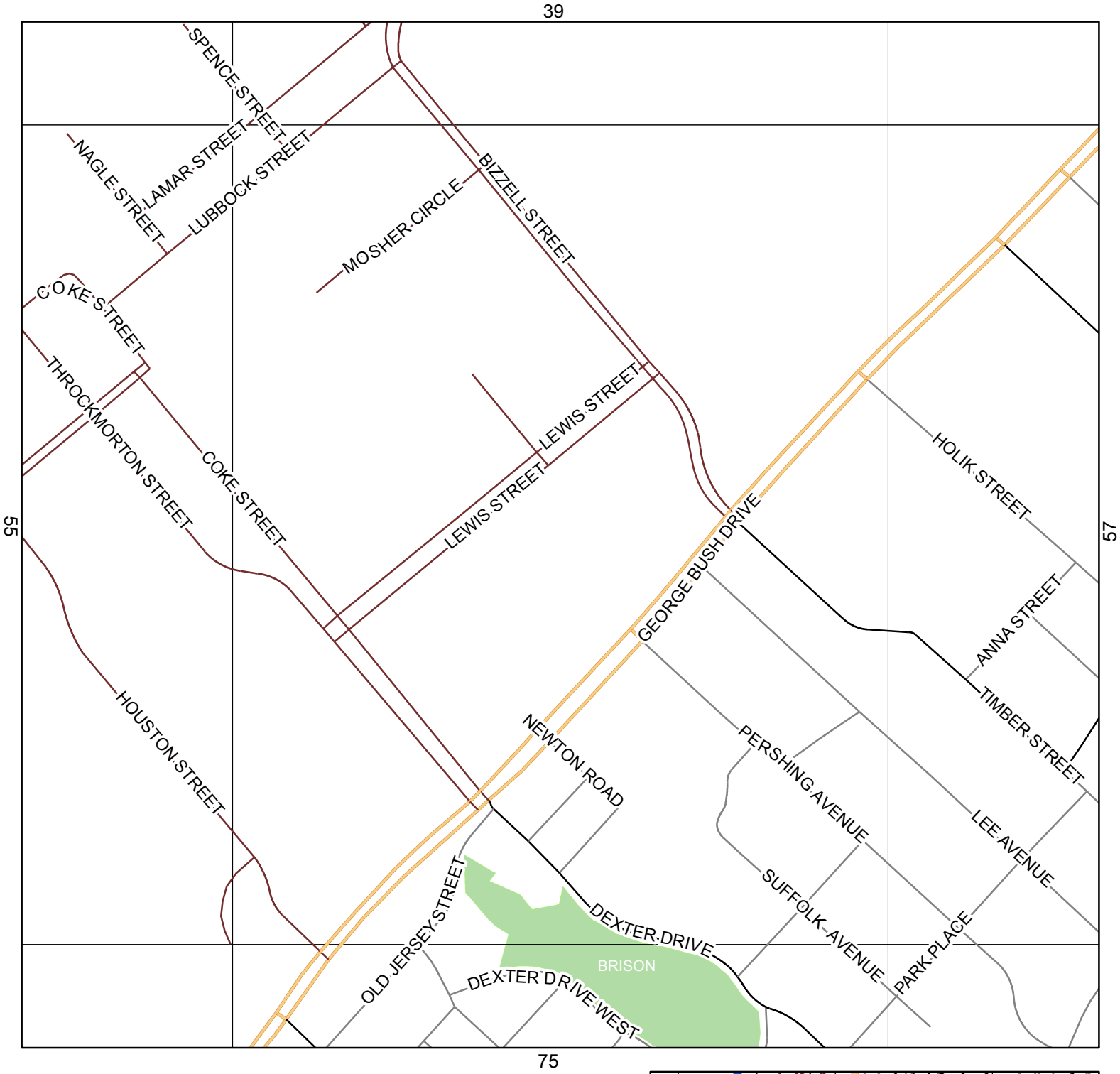

0 220 440 880 1,320 1,760 Feet

Legend

- Freeway
- Overpass
- Major Arterial
- Major Collector
- Minor Arterial
- Minor Collector
- Local Streer
- Private Streer
- TAMU
- Alley
- City Limit

N

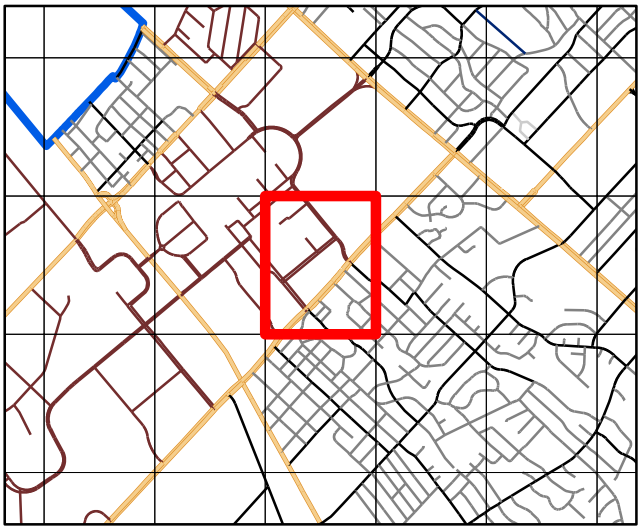

0 220 440 880 1,320 1,760 Feet

Legend

- Freeway
- Overpass
- Major Arterial
- Major Collector
- Minor Arterial
- Minor Collector
- Local Streer
- Private Streer
- TAMU
- Alley
- City Limit

N

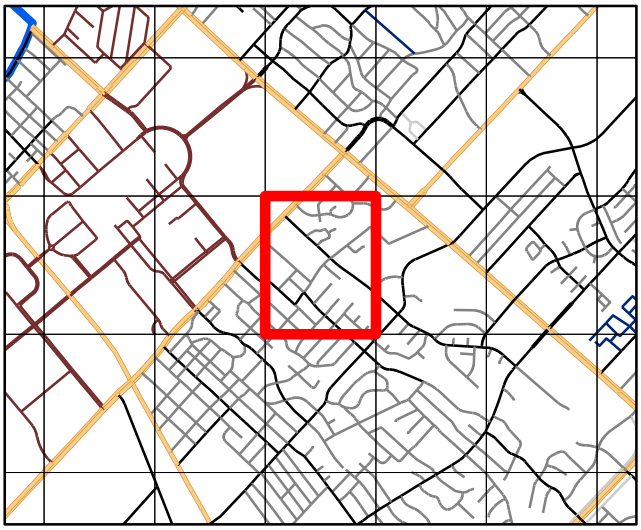

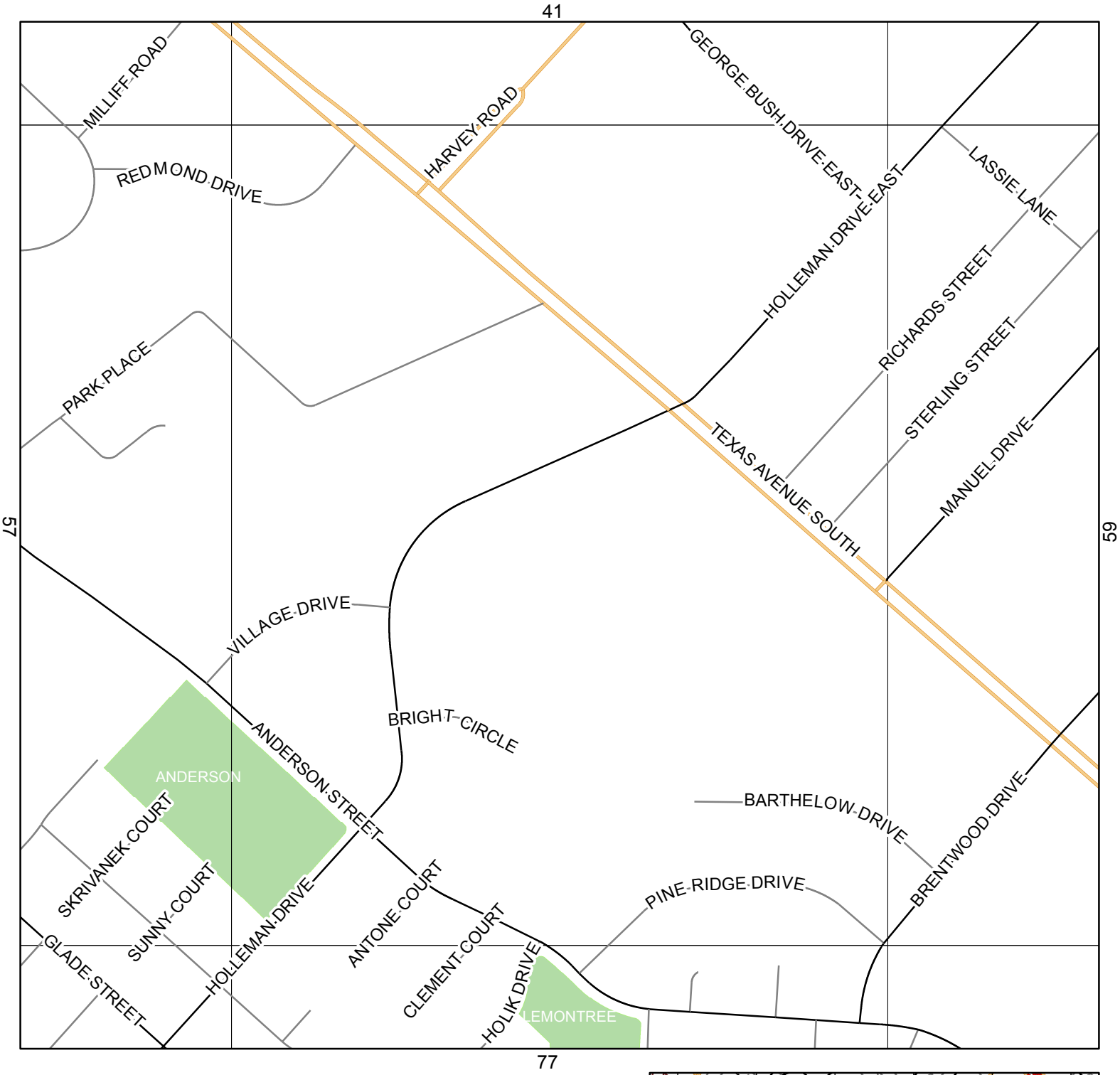

0 220 440 880 1,320 1,760 Feet

Legend

- Freeway
- Overpass
- Major Arterial
- Major Collector
- Minor Arterial
- Minor Collector
- Local Streer
- Private Streer
- TAMU
- Alley
- City Limit

N

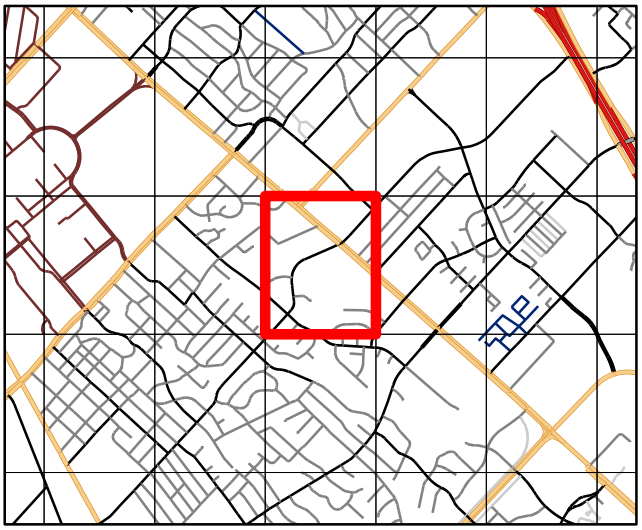

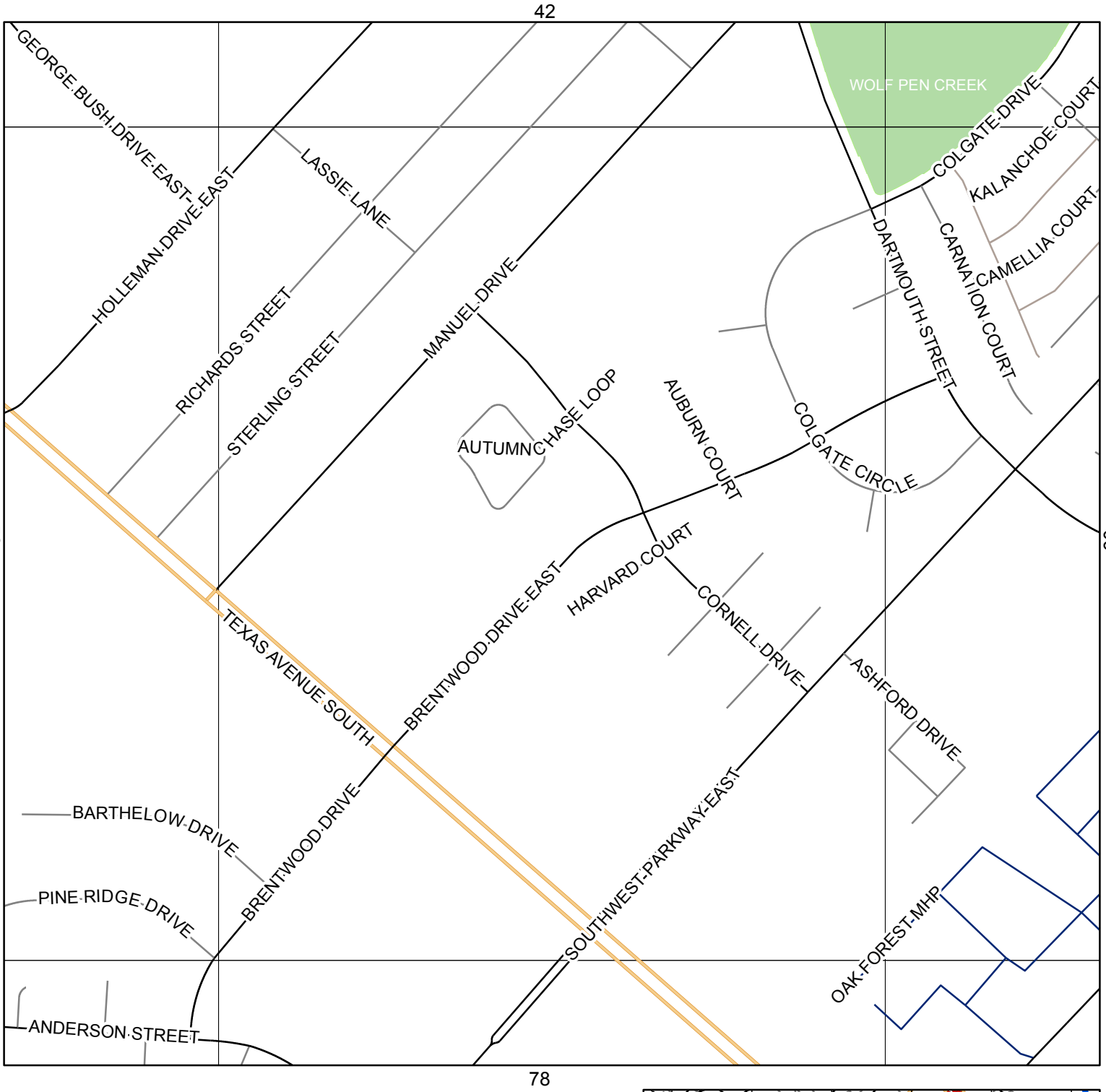

0 220 440 880 1,320 1,760 Feet

Legend

- Freeway
- Overpass
- Major Arterial
- Major Collector
- Minor Arterial
- Minor Collector
- Local Streer
- Private Streer
- TAMU
- Alley
- City Limit

N

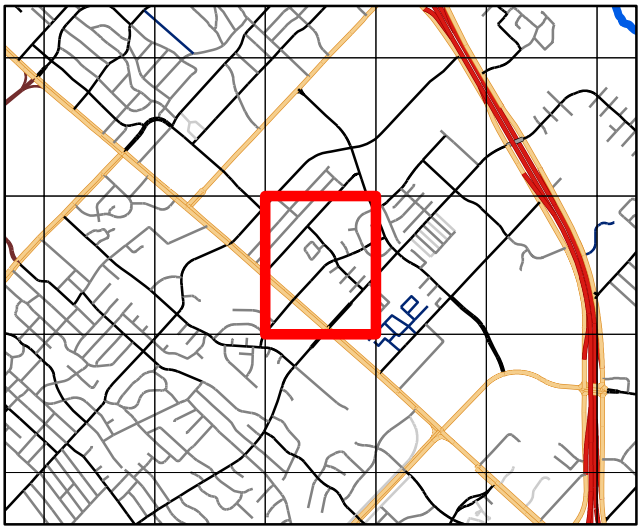

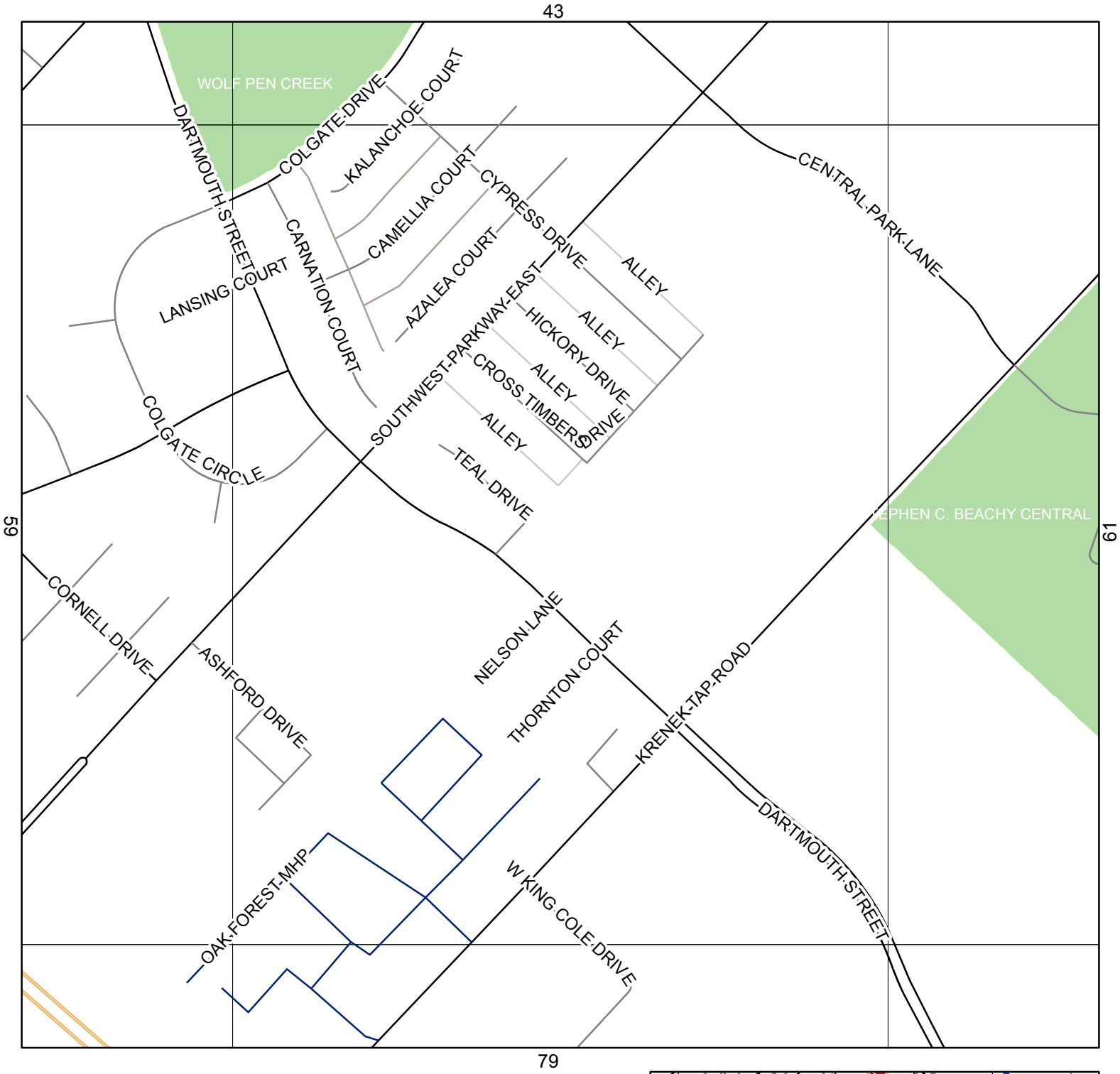

0 220 440 880 1,320 1,760 Feet

Legend

- Freeway
- Overpass
- Major Arterial
- Major Collector
- Minor Arterial
- Minor Collector
- Local Streer
- Private Streer
- TAMU
- Alley
- City Limit

N

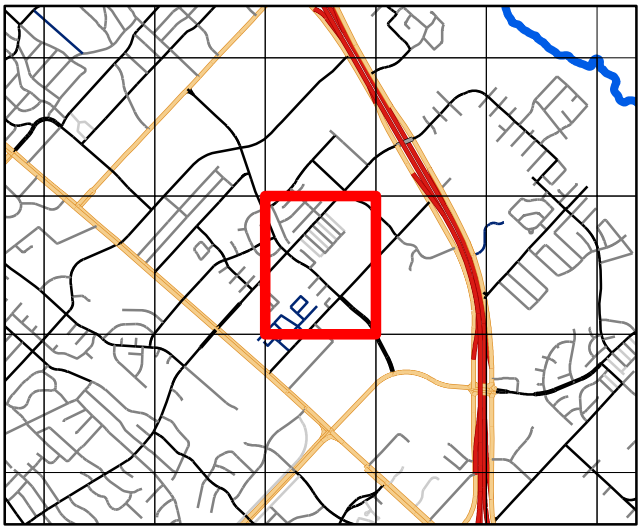

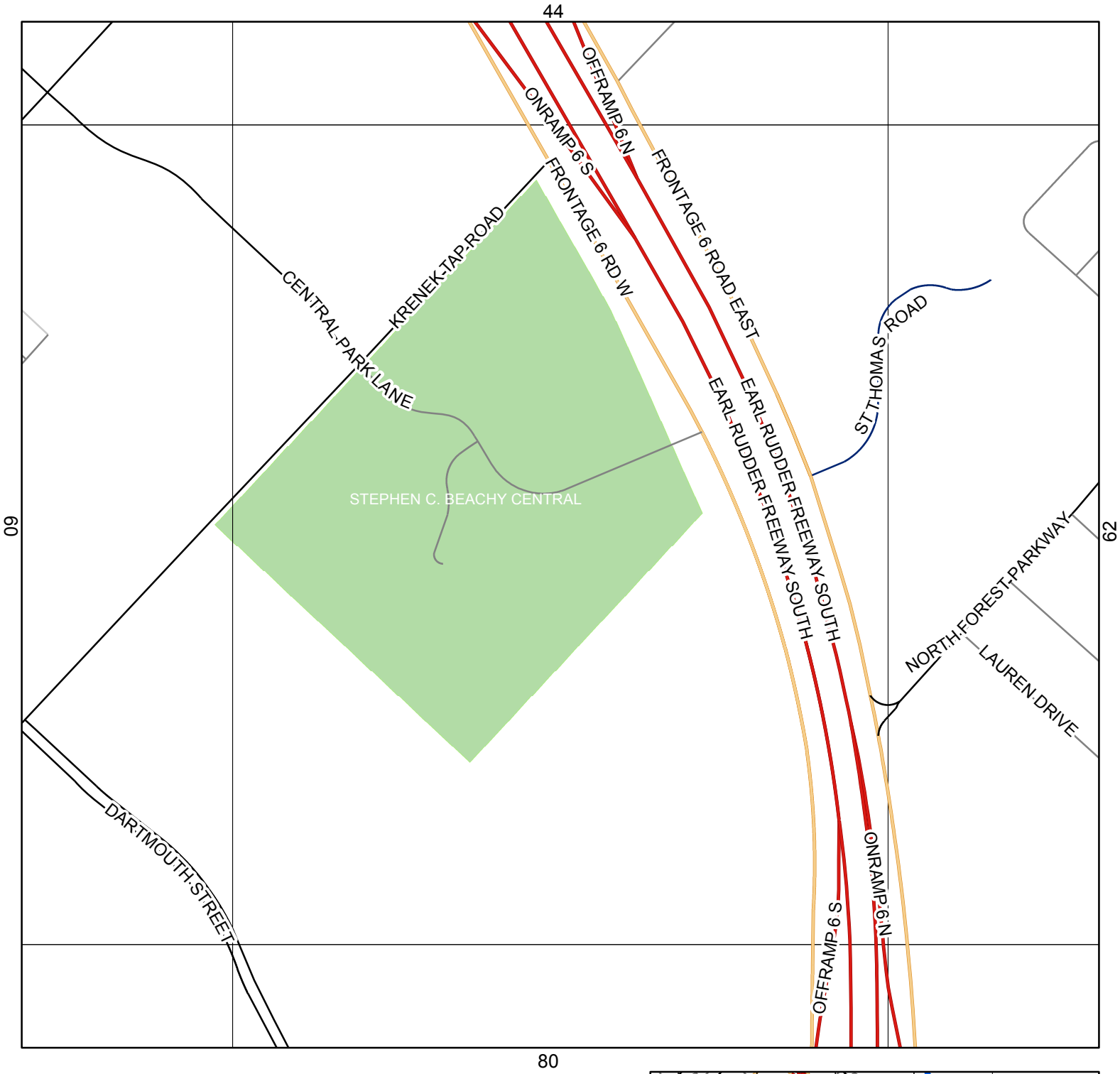

0 220 440 880 1,320 1,760 Feet

Legend

- Freeway
- Overpass
- Major Arterial
- Major Collector
- Minor Arterial
- Minor Collector
- Local Streer
- Private Streer
- TAMU
- Alley
- City Limit

N

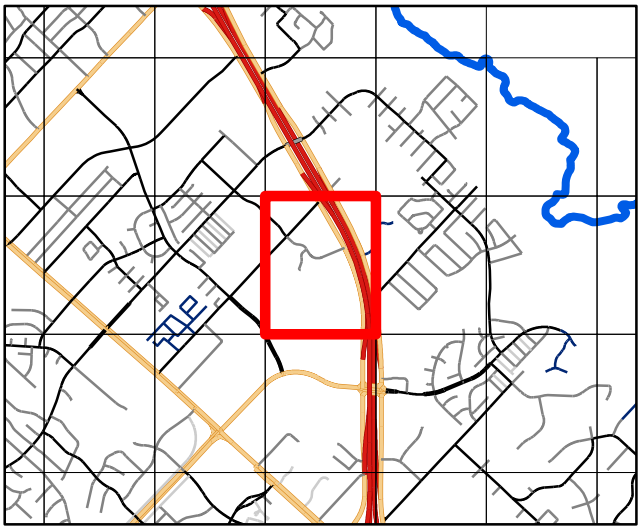

0 220 440 880 1,320 1,760 Feet

Legend

- Freeway
- Overpass
- Major Arterial
- Major Collector
- Minor Arterial
- Minor Collector
- Local Streer
- Private Streer
- TAMU
- Alley
- City Limit

N

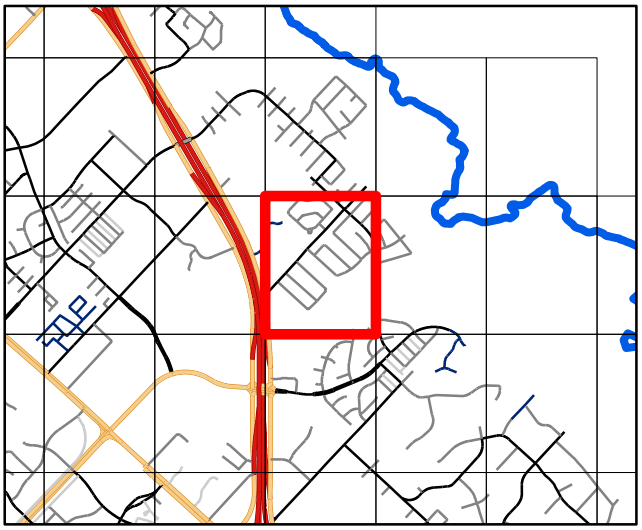

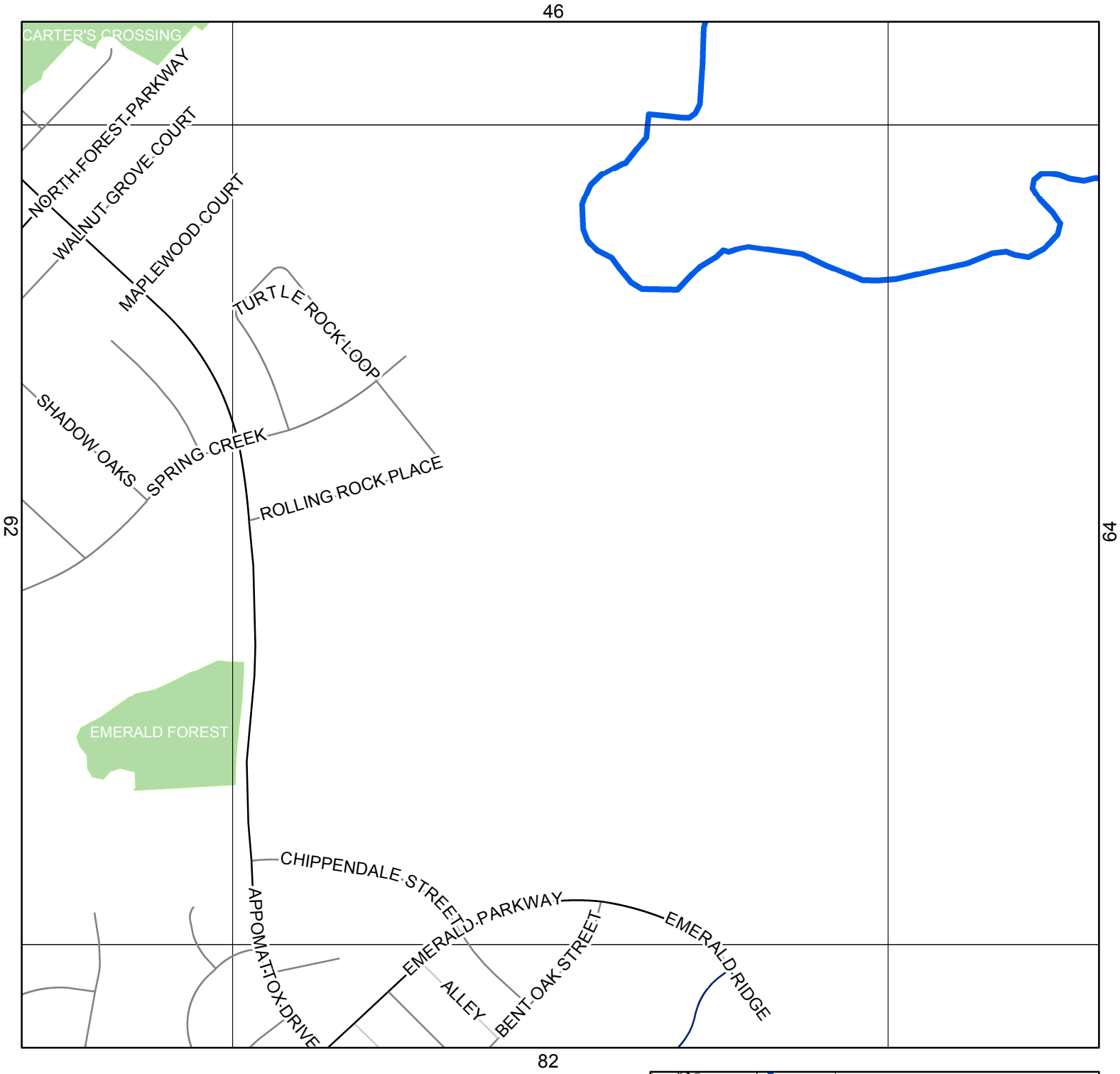

0 220 440 880 1,320 1,760 Feet

Legend

- Freeway
- Overpass
- Major Arterial
- Major Collector
- Minor Arterial
- Minor Collector
- Local Streer
- Private Streer
- TAMU
- Alley
- City Limit

N

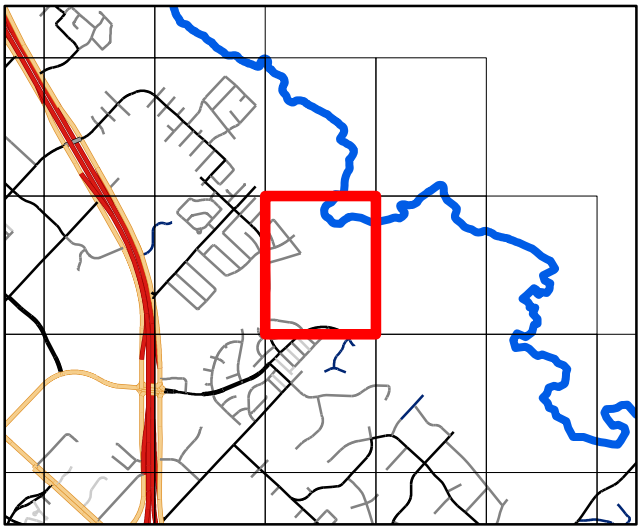

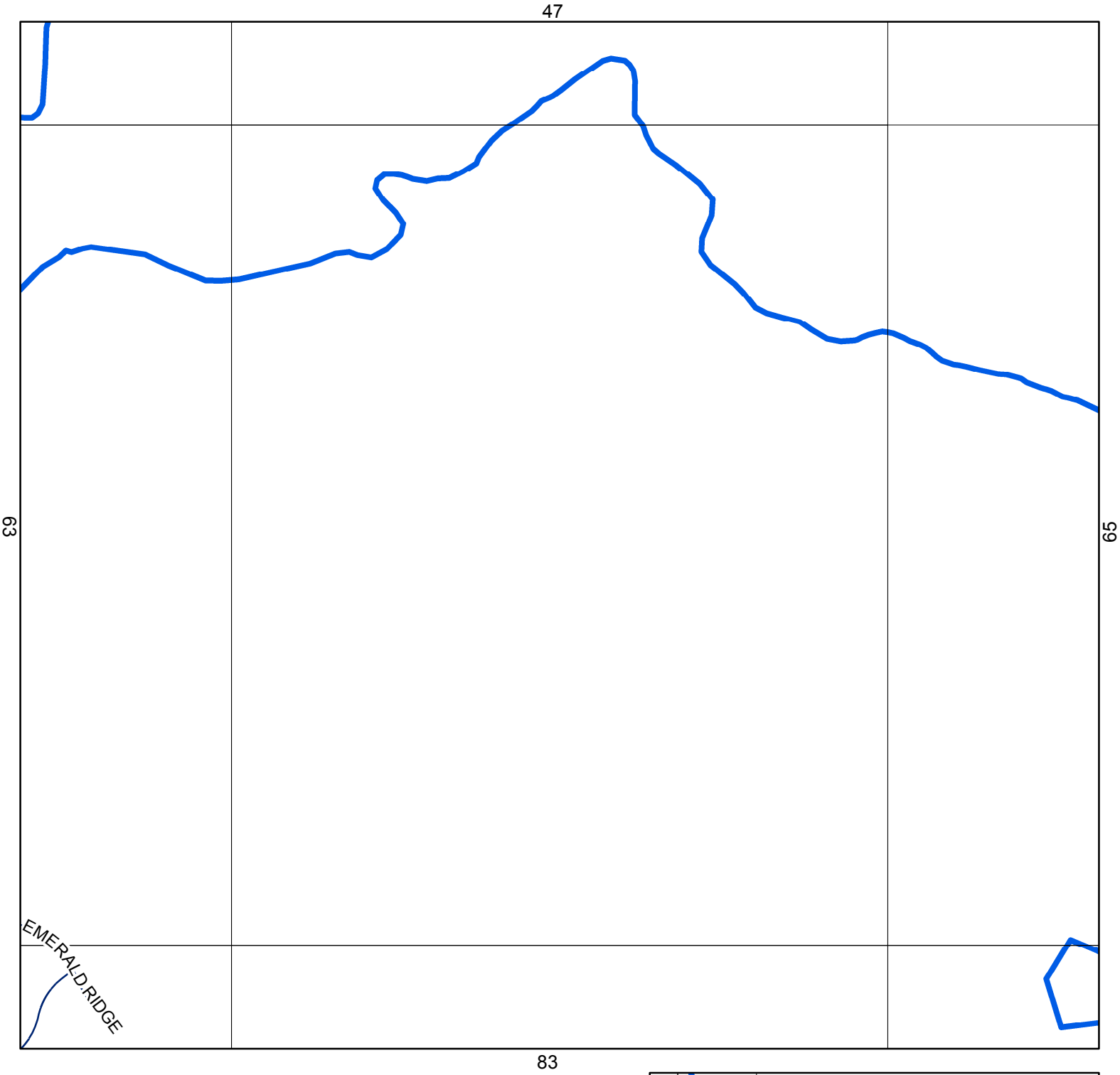

0 220 440 880 1,320 1,760 Feet

Legend

- Freeway
- Overpass
- Major Arterial
- Major Collector
- Minor Arterial
- Minor Collector
- Local Streer
- Private Streer
- TAMU
- Alley
- City Limit

N

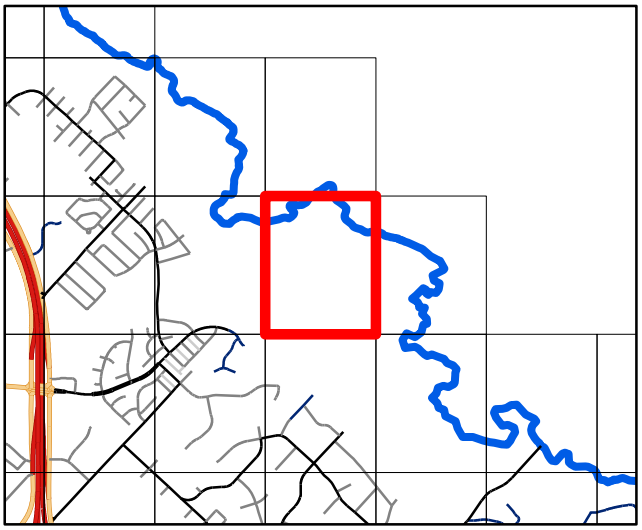

0 220 440 880 1,320 1,760 Feet

Legend

- Freeway
- Overpass
- Major Arterial
- Major Collector
- Minor Arterial
- Minor Collector
- Local Streer
- Private Streer
- TAMU
- Alley
- City Limit

N

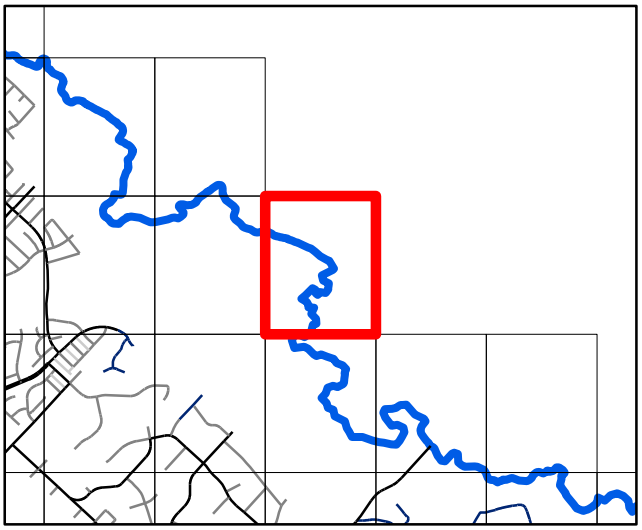

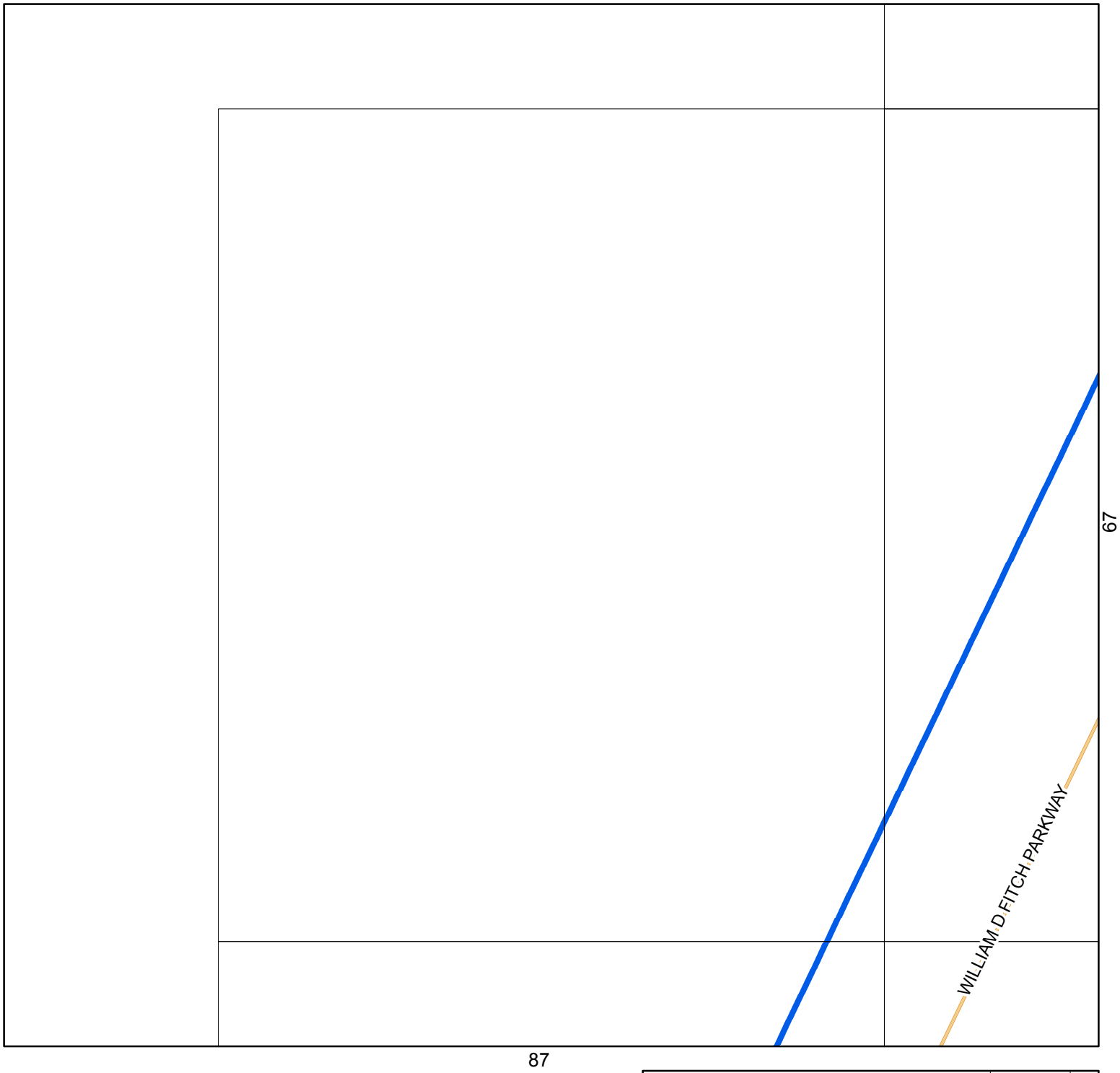

0 220 440 880 1,320 1,760 Feet

Legend

- Freeway
- Overpass
- Major Arterial
- Major Collector
- Minor Arterial
- Minor Collector
- Local Streer
- Private Streer
- TAMU
- Alley
- City Limit

N

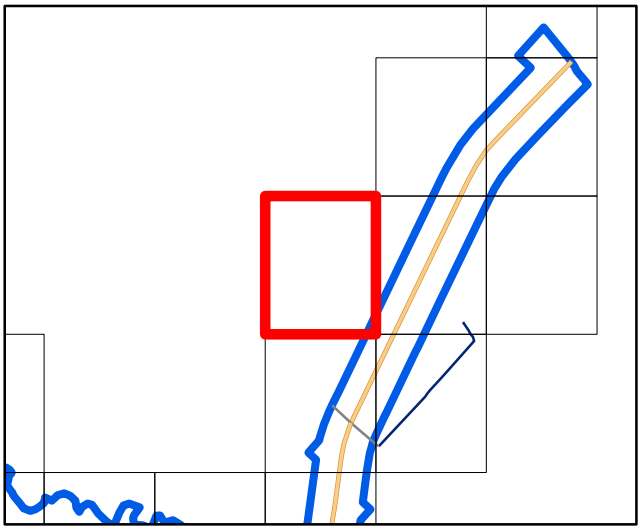

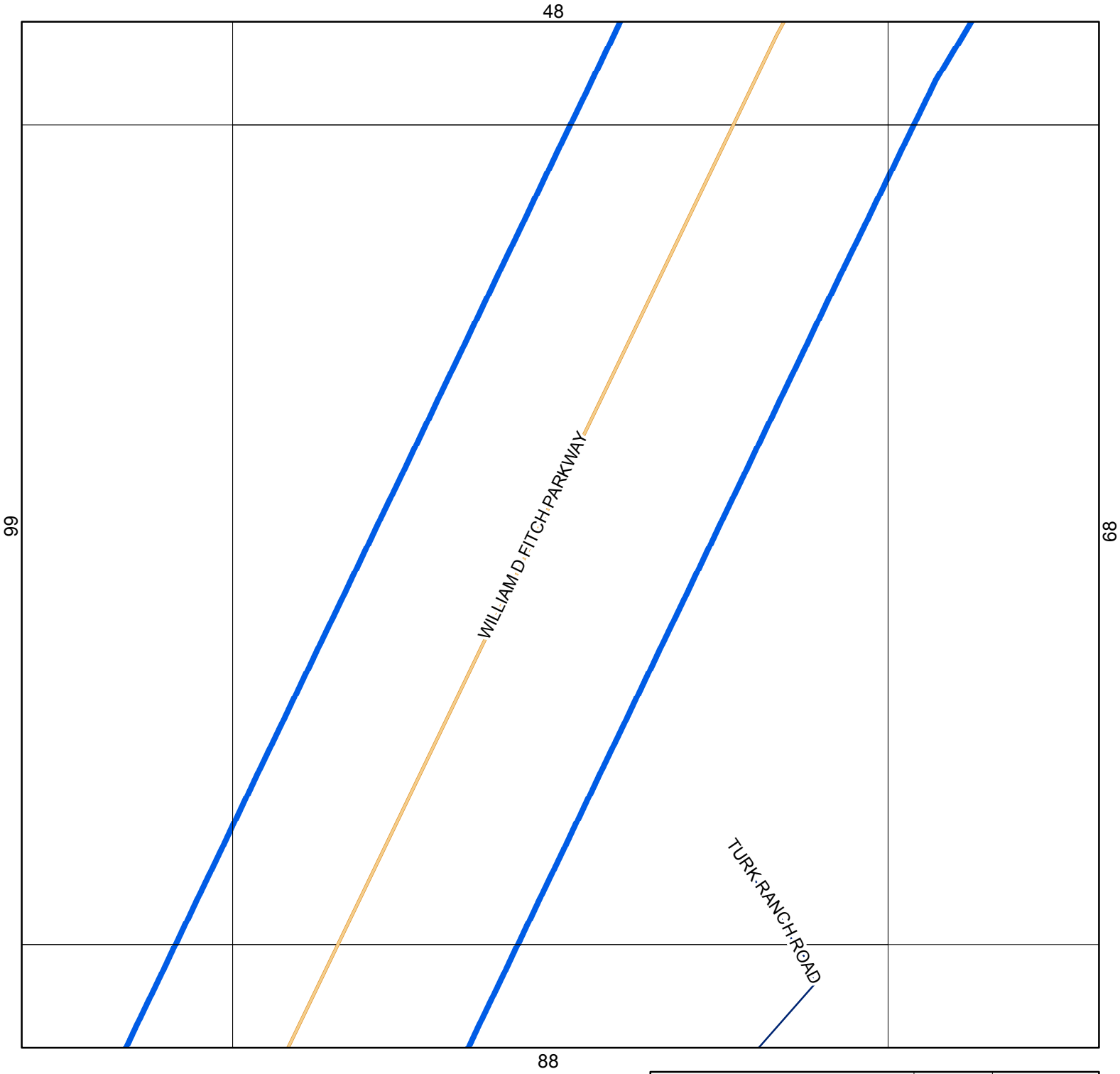

0 220 440 880 1,320 1,760 Feet

Legend

- Freeway
- Overpass
- Major Arterial
- Major Collector
- Minor Arterial
- Minor Collector
- Local Streer
- Private Streer
- TAMU
- Alley
- City Limit

N

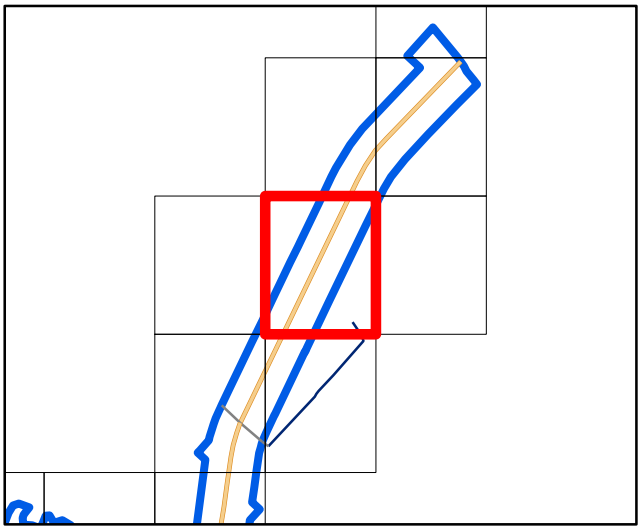



0 220 440 880 1,320 1,760 Feet

Legend

- Freeway
- Overpass
- Major Arterial
- Major Collector
- Minor Arterial
- Minor Collector
- Local Streer
- Private Streer
- TAMU
- Alley
- City Limit

N

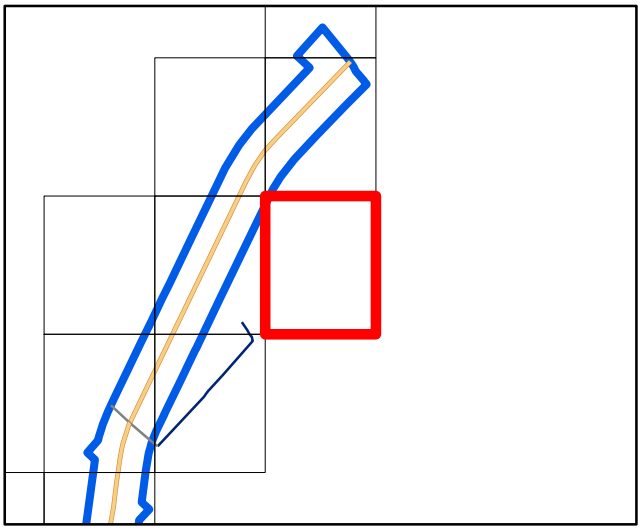

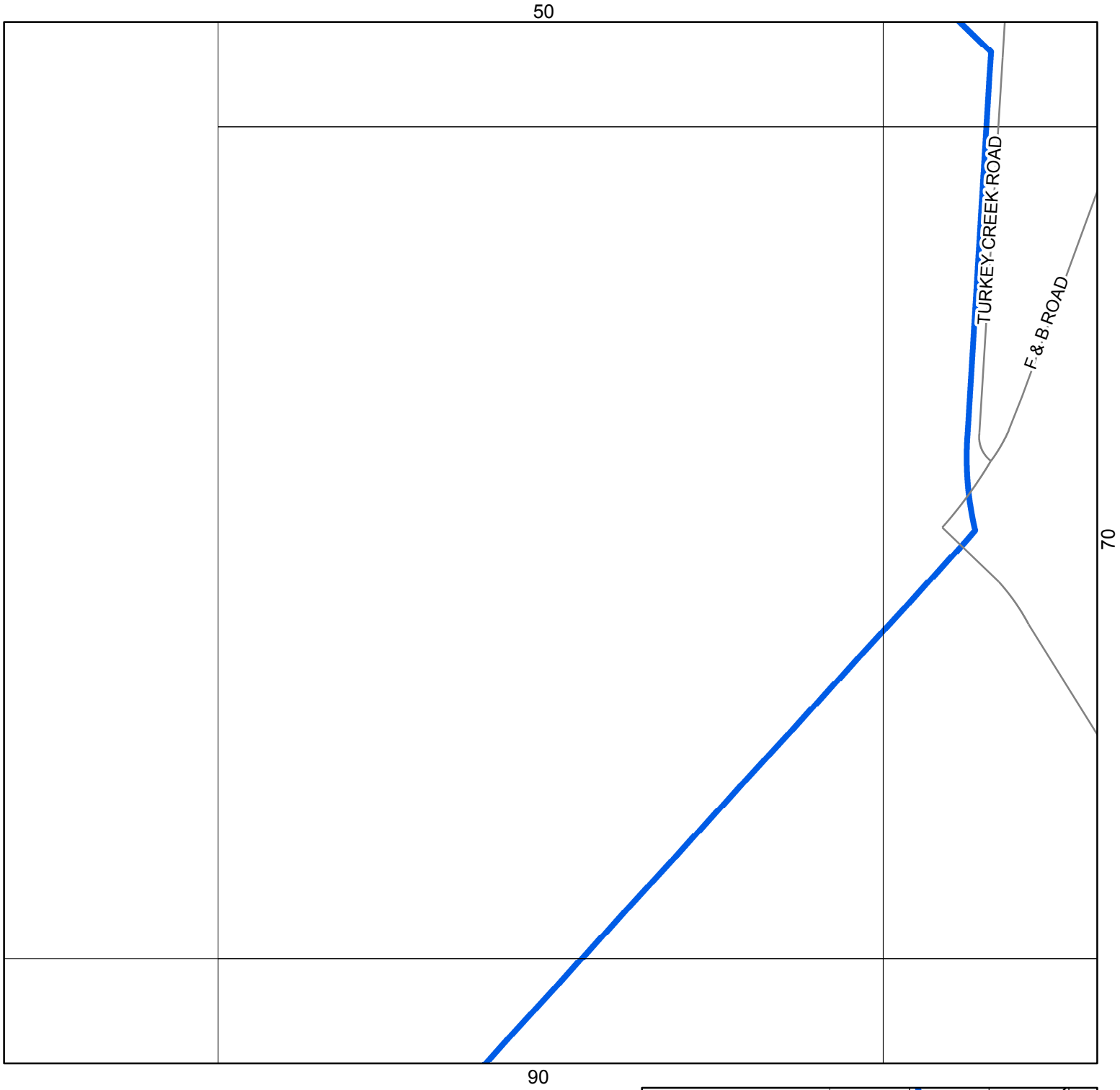

0 220 440 880 1,320 1,760 Feet

Legend

- Freeway
- Overpass
- Major Arterial
- Major Collector
- Minor Arterial
- Minor Collector
- Local Streer
- Private Streer
- TAMU
- Alley
- City Limit

N

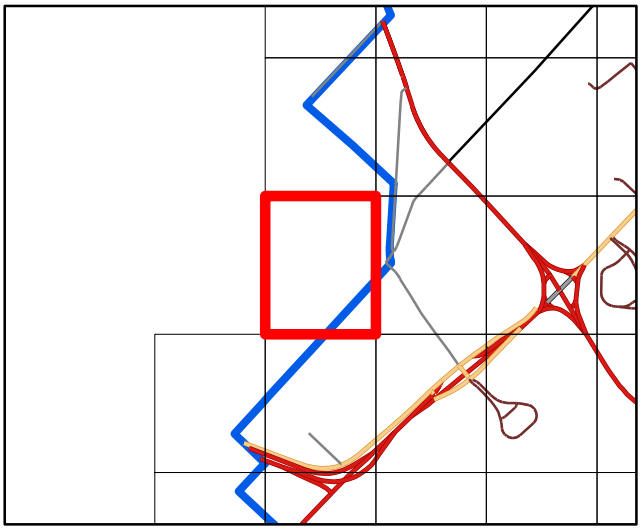

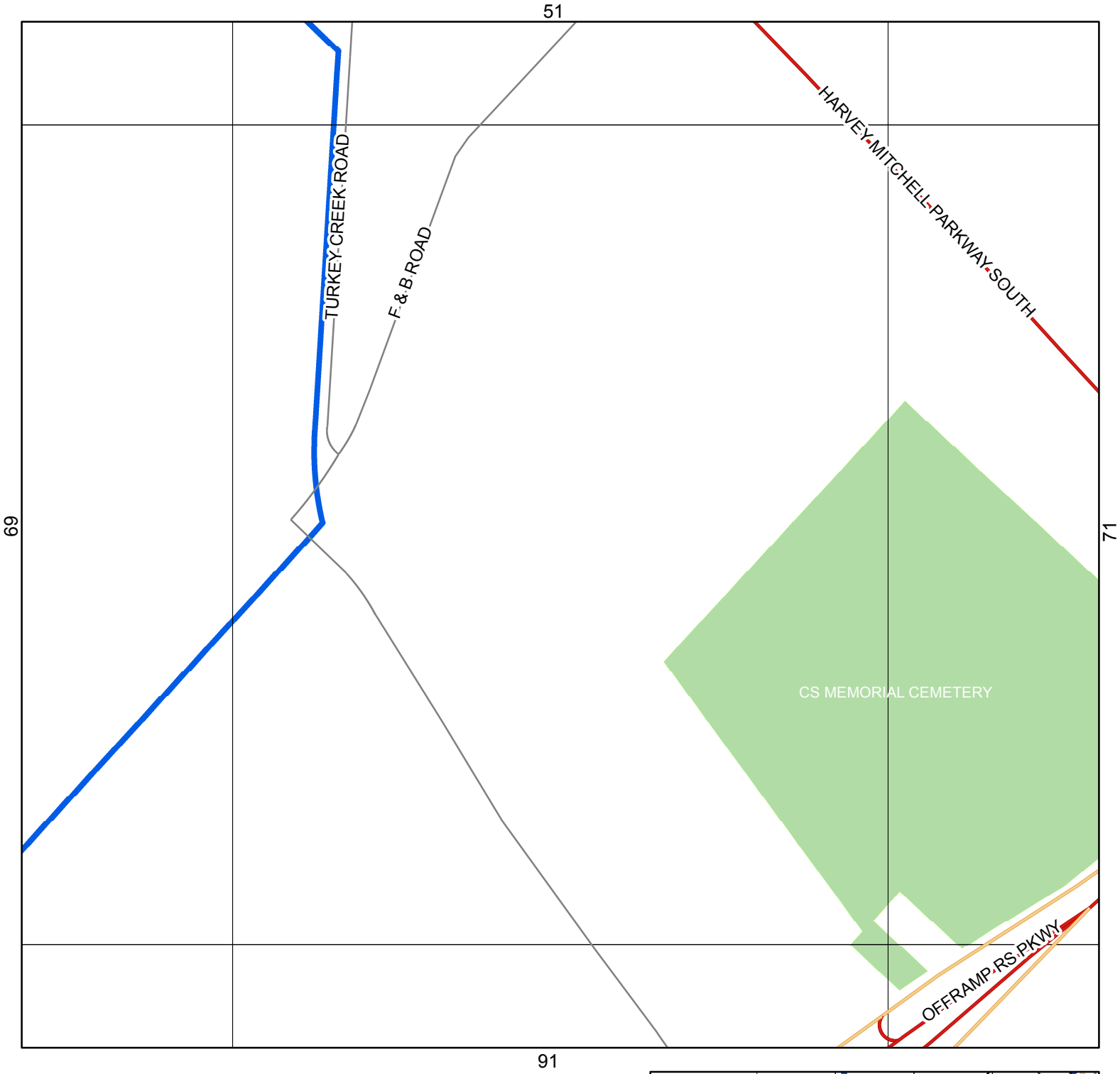

0 220 440 880 1,320 1,760 Feet

Legend

- Freeway
- Overpass
- Major Arterial
- Major Collector
- Minor Arterial
- Minor Collector
- Local Streer
- Private Streer
- TAMU
- Alley
- City Limit

N

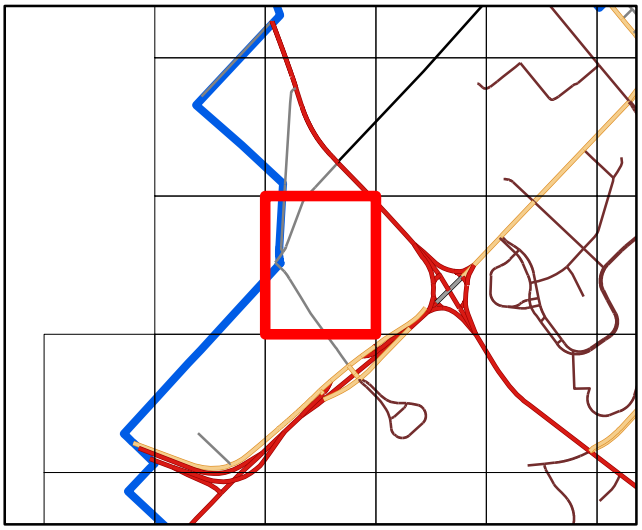

52

70

72

92

HARVEY MITCHELL PARKWAY SOUTH

ONRAMP HM PKWY

RAMP

ONRAMP RS PKWY

RAYMOND STOTZER PARKWAY

RAMP

ONRAMP RS PKWY

RAMP

ONRAMP HM PARKWAY

RAMP

SYSTEM LOOP

CS MEMORIAL CEMETERY

FRONTAGE RAYMOND STOTZER PKWY

OFFRAMP RS PKWY

0 220 440 880 1,320 1,760 Feet

Legend

- Freeway
- Overpass
- Major Arterial
- Major Collector
- Minor Arterial
- Minor Collector
- Local Streer
- Private Streer
- TAMU
- Alley
- City Limit

N

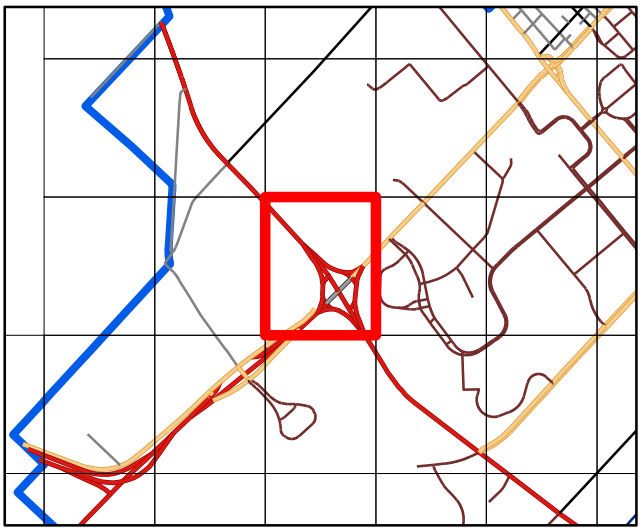

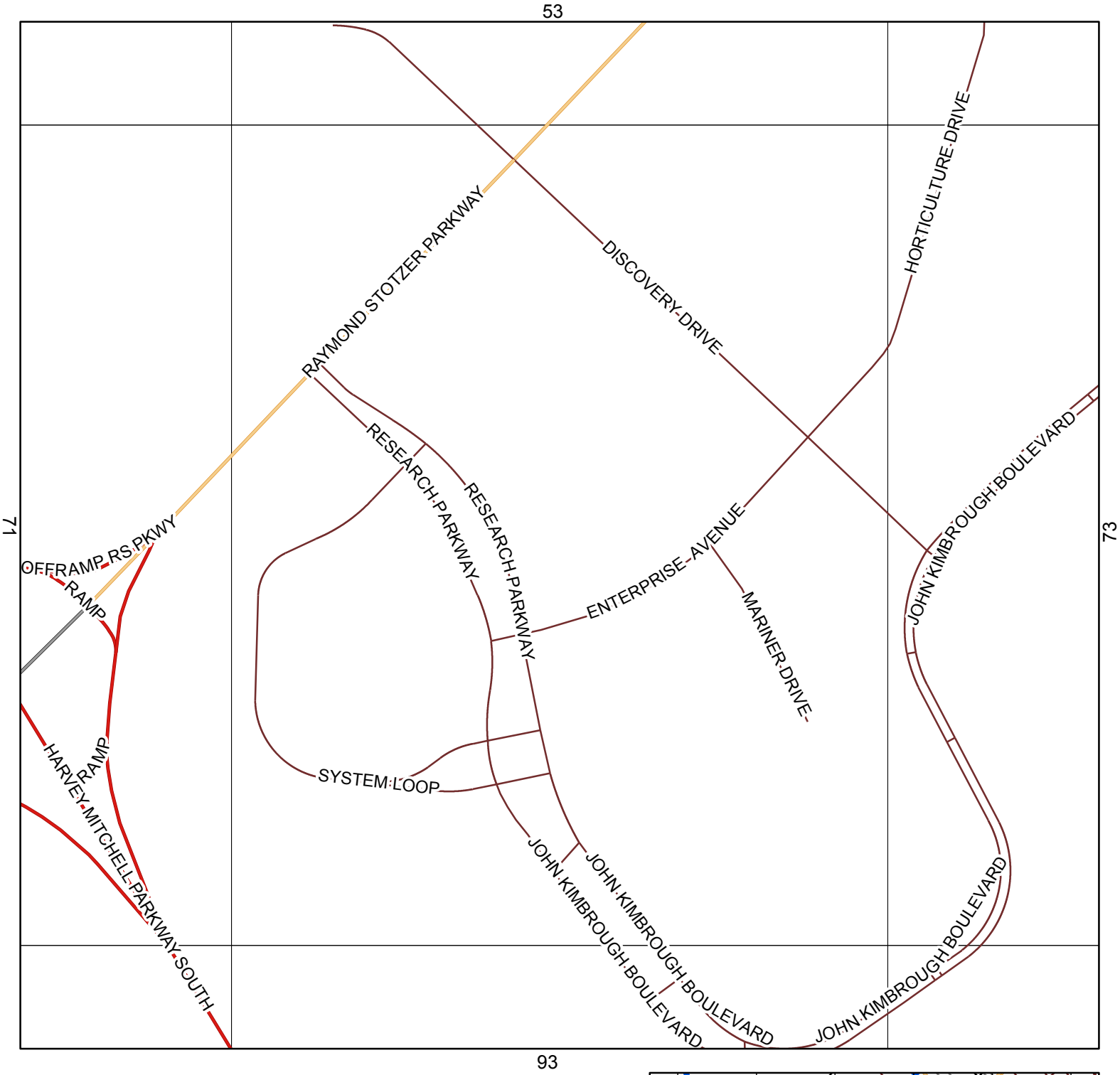

0 220 440 880 1,320 1,760 Feet

Legend

- Freeway
- Overpass
- Major Arterial
- Major Collector
- Minor Arterial
- Minor Collector
- Local Streer
- Private Streer
- TAMU
- Alley
- City Limit

N

54

HORTICULTURE DRIVE

OLSEN BOULEVARD

OLSEN BOULEVARD

JOHN KIMBROUGH BOULEVARD

JOHN KIMBROUGH BOULEVARD

PENBERTHY BOULEVARD

DISCOVERY DRIVE

TOM CHANDLER DRIVE

MARINER DRIVE

GEORGE BUSH DRIVE WEST

72

74

94

0 220 440 880 1,320 1,760 Feet

Legend

- Freeway
- Overpass
- Major Arterial
- Major Collector
- Minor Arterial
- Minor Collector
- Local Streer
- Private Streer
- TAMU
- Alley
- City Limit

N

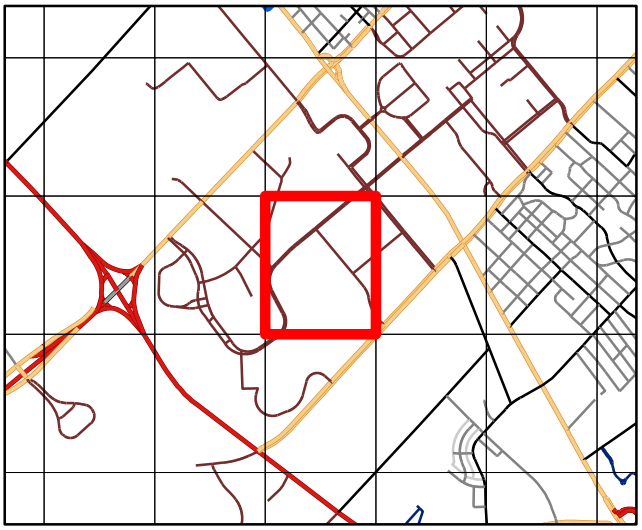

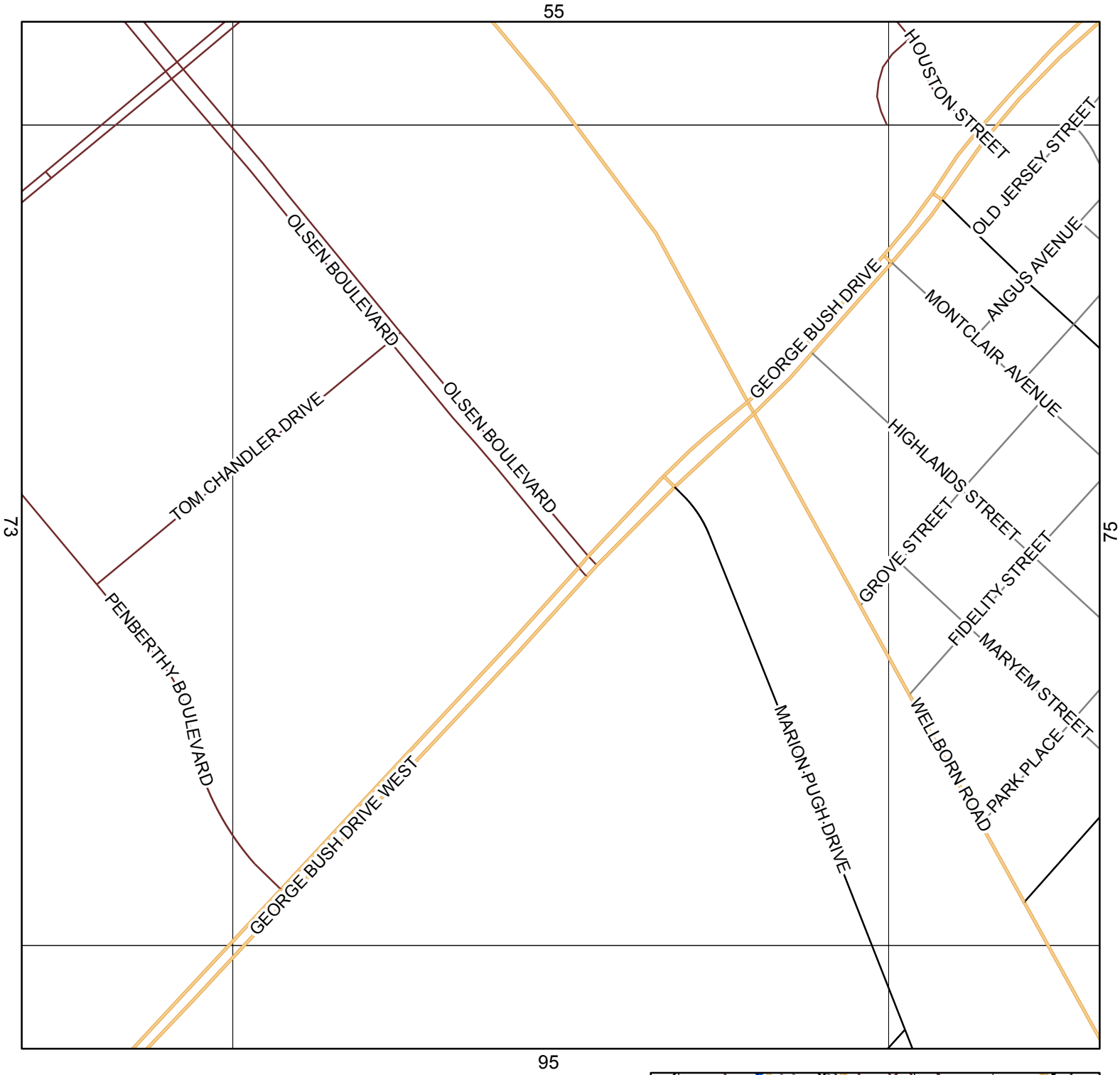

0 220 440 880 1,320 1,760 Feet

Legend

- Freeway
- Overpass
- Major Arterial
- Major Collector
- Minor Arterial
- Minor Collector
- Local Streer
- Private Streer
- TAMU
- Alley
- City Limit

N

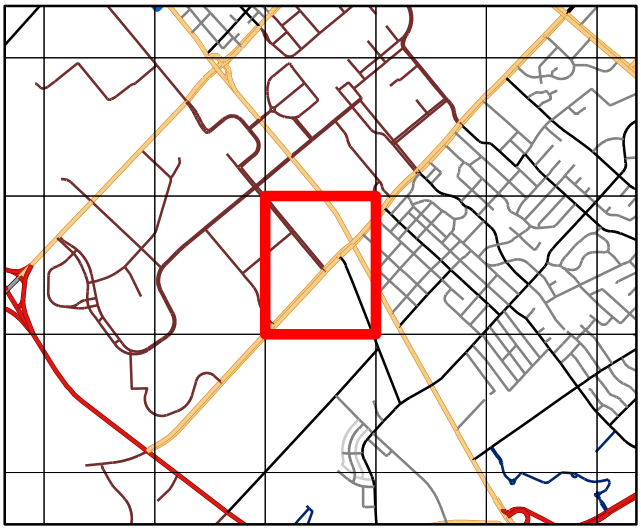

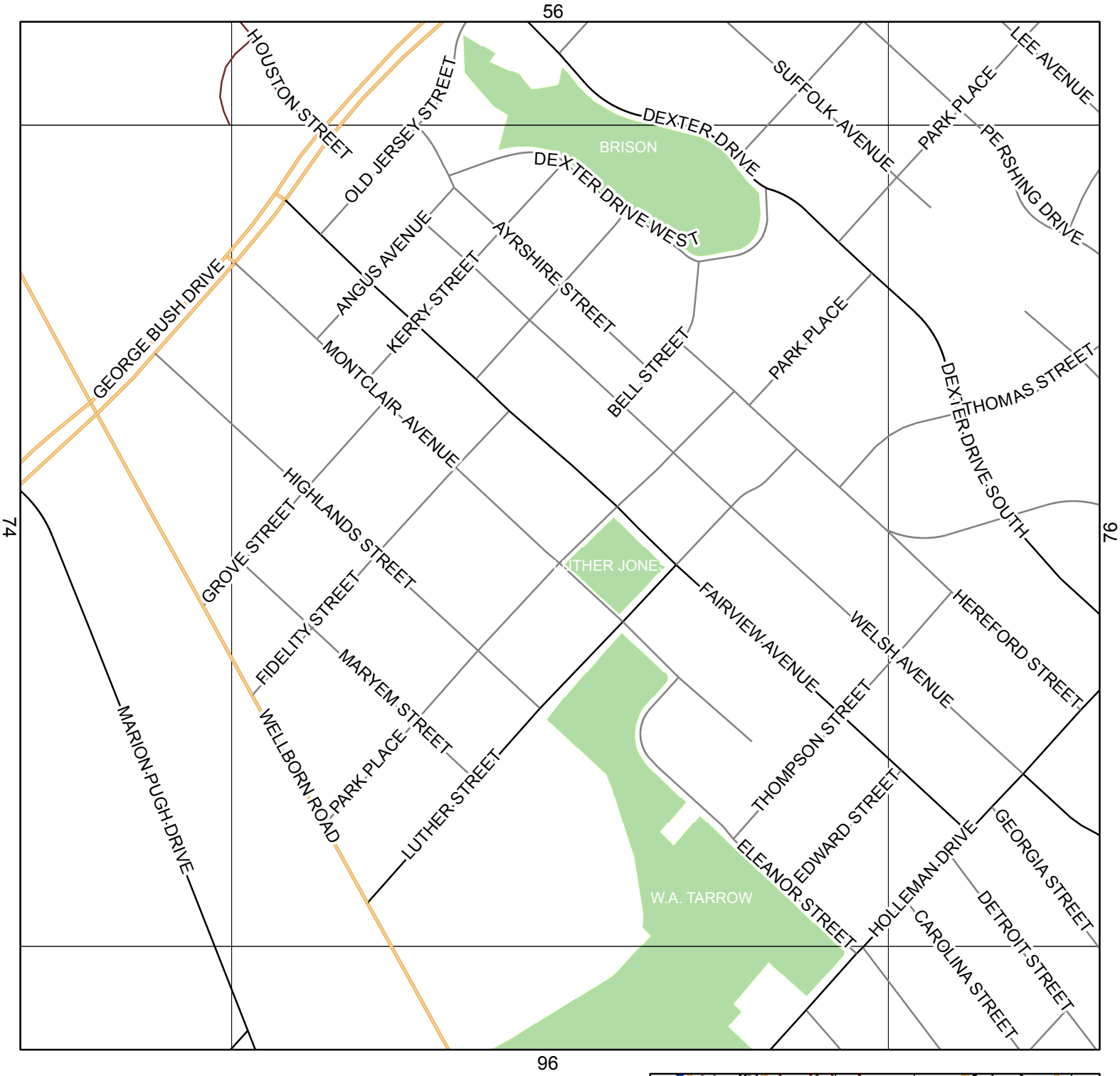

0 220 440 880 1,320 1,760 Feet

Legend

- Freeway
- Overpass
- Major Arterial
- Major Collector
- Minor Arterial
- Minor Collector
- Local Streer
- Private Streer
- TAMU
- Alley
- City Limit

N

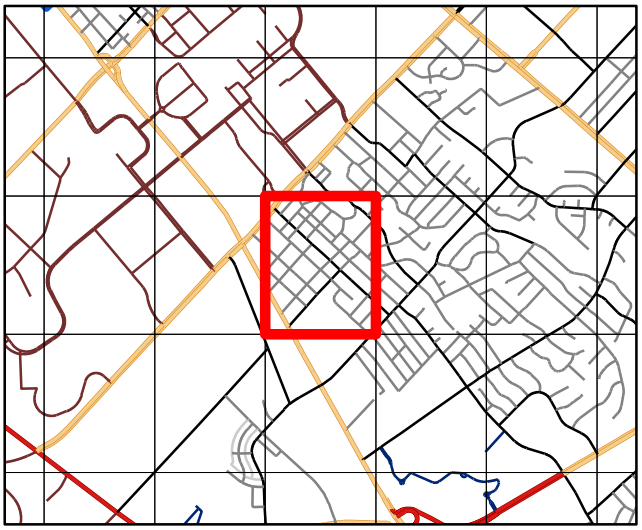

0 220 440 880 1,320 1,760 Feet

Legend

- Freeway
- Overpass
- Major Arterial
- Major Collector
- Minor Arterial
- Minor Collector
- Local Streer
- Private Streer
- TAMU
- Alley
- City Limit

N

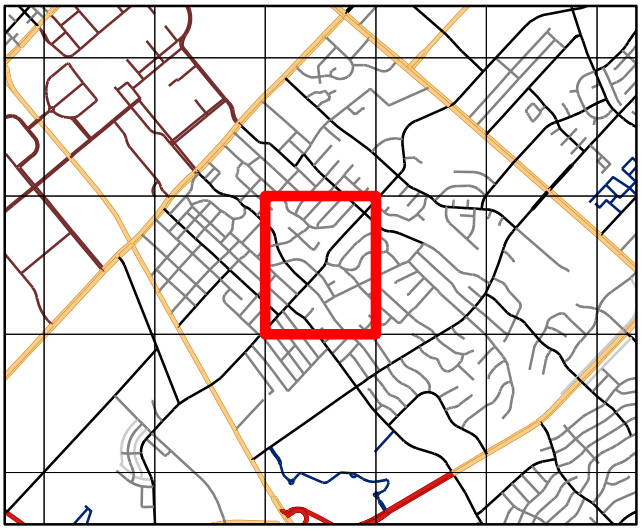

58

ANDERSON

HOLIK DRIVE

HOLLEMAN DRIVE

ANTONE COURT

CLEMENT COURT

PINE RIDGE DRIVE

BRENTWOOD DRIVE

EAST CIRCLE

CHARLES COURT

ANDERSON STREET

ARCTIC

CEDAR RUN

LEMON TREE LANE

LEMONTREE

ORR STREET

WINDING ROAD

GLADE STREET

76

78

RBORETUM

HAINES DRIVE

CAUDILL STREET

LAWYER STREET

BOSWELL STREET

SOUTHWEST PARKWAY

SOUTHWOOD DRIVE

GABBARD

LANGFORD STREET

GUNSMITH STREET

LAURA LANE

BEE CREEK DRIVE

SABINE COURT

DEXTER DRIVE SOUTH

MEDINA DRIVE

TRINITY PLACE

98

0 220 440 880 1,320 1,760 Feet

Legend

- Freeway
- Overpass
- Major Arterial
- Major Collector
- Minor Arterial
- Minor Collector
- Local Streer
- Private Streer
- TAMU
- Alley
- City Limit

N

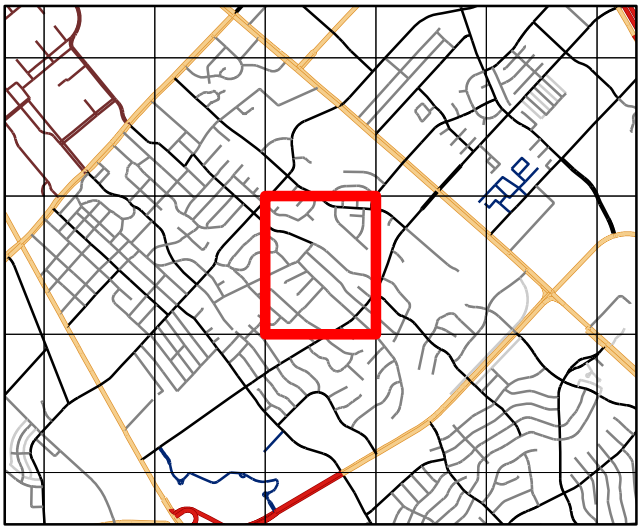

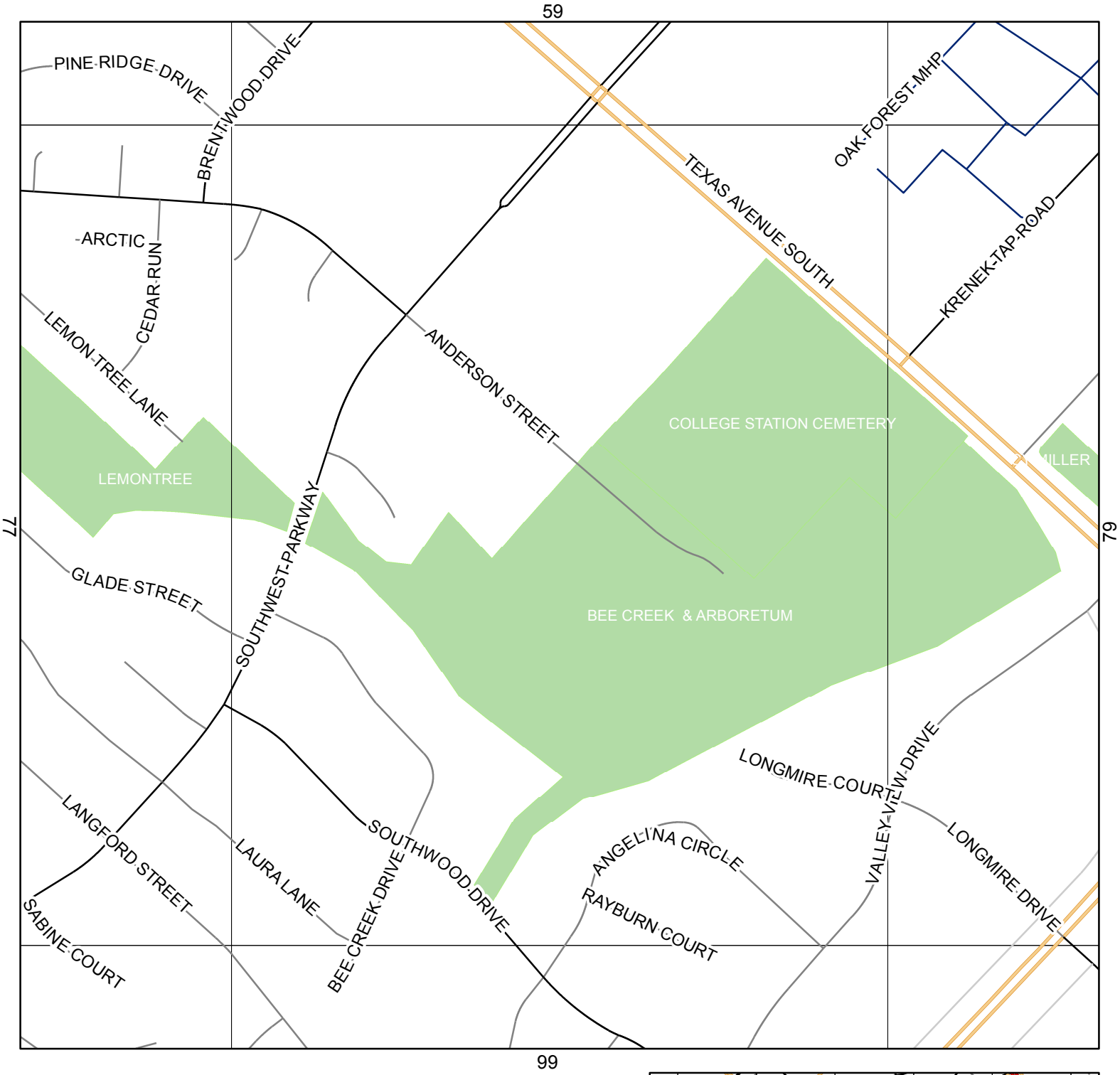

0 220 440 880 1,320 1,760 Feet

Legend

- Freeway
- Overpass
- Major Arterial
- Major Collector
- Minor Arterial
- Minor Collector
- Local Streer
- Private Streer
- TAMU
- Alley
- City Limit

N

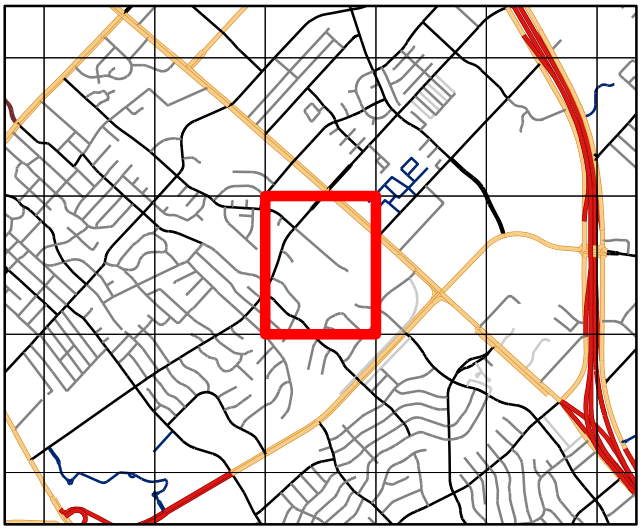

60

OAK FOREST MHP

KRENEK TAP ROAD

DARTMOUTH STREET

TEXAS AVENUE SOUTH

W KING COLE DRIVE

COLLEGE STATION CEMETERY

CY MILLER

78

80

BEE CREEK & ARBORETUM

HARVEY MITCHELL PARKWAY SOUTH

LONGMIRE COURT

VALLEY VIEW DRIVE

FM 2818 SERVICE ROAD

RIGHT TURN RAMP

MORGANS LANE

ANGELINA CIRCLE

LONGMIRE DRIVE

TEXAS AVENUE SOUTH

ALLEY

100

0 220 440 880 1,320 1,760 Feet

Legend

- Freeway
- Overpass
- Major Arterial
- Major Collector
- Minor Arterial
- Minor Collector
- Local Streer
- Private Streer
- TAMU
- Alley
- City Limit

N

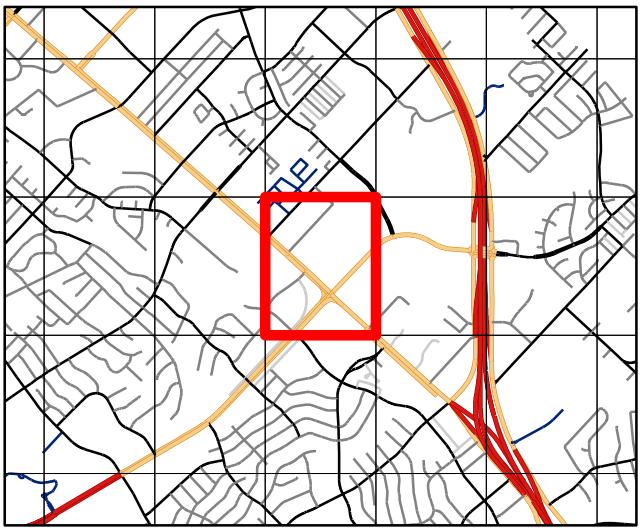

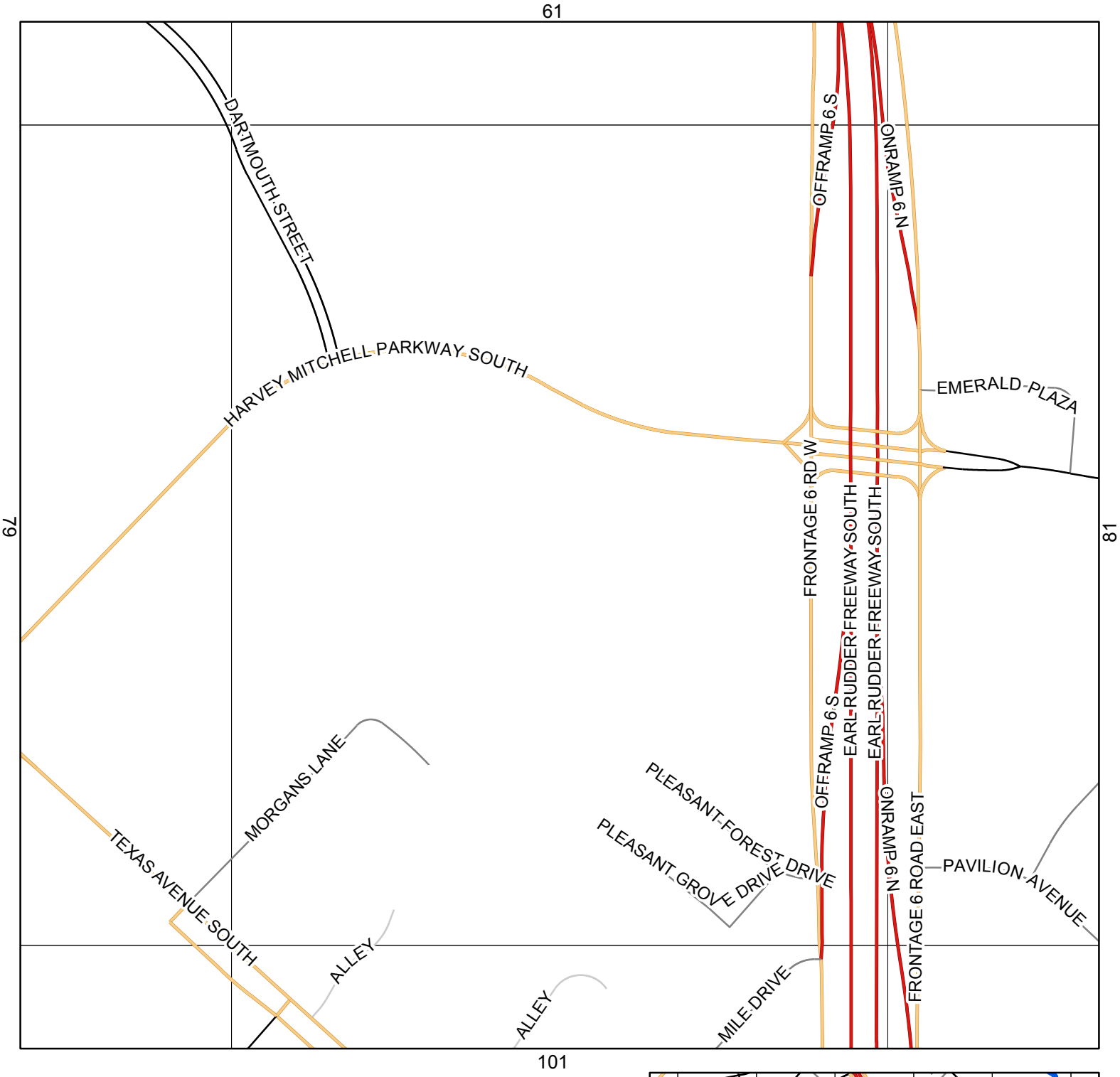

0 220 440 880 1,320 1,760 Feet

Legend

- Freeway
- Overpass
- Major Arterial
- Major Collector
- Minor Arterial
- Minor Collector
- Local Streer
- Private Streer
- TAMU
- Alley
- City Limit

N

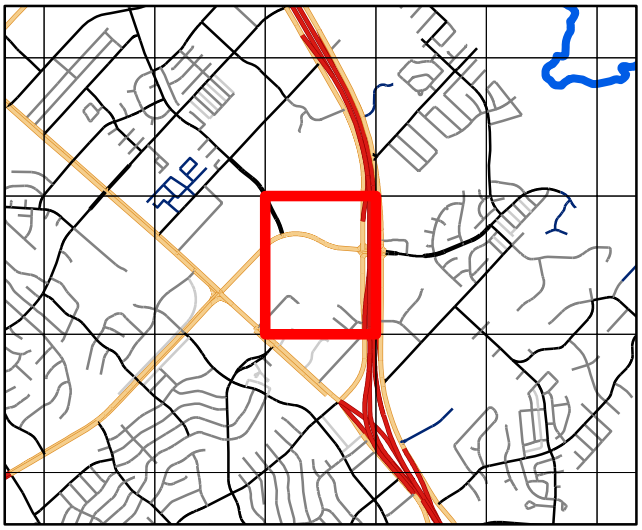

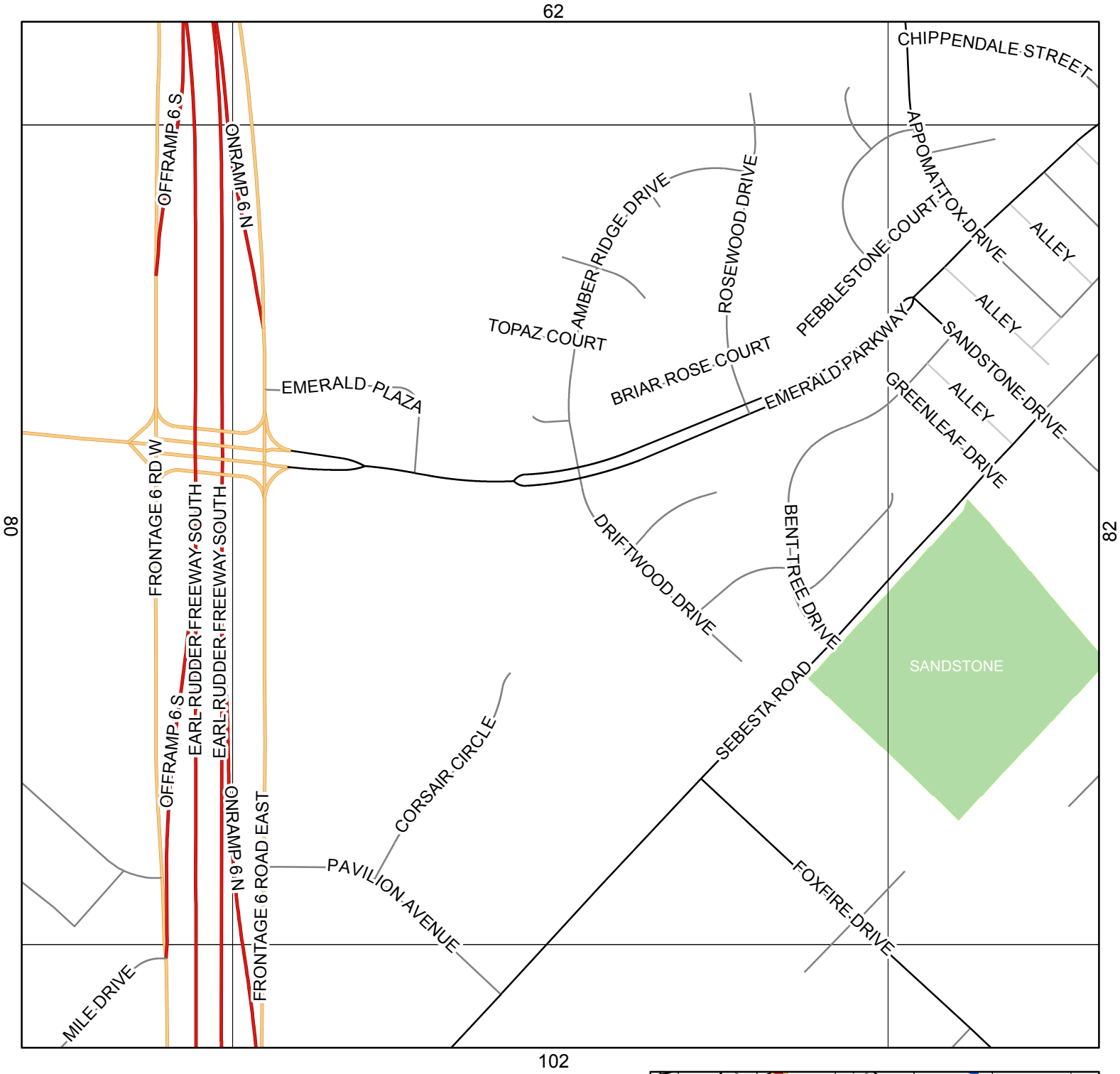

0 220 440 880 1,320 1,760 Feet

Legend

- Freeway
- Overpass
- Major Arterial
- Major Collector
- Minor Arterial
- Minor Collector
- Local Streer
- Private Streer
- TAMU
- Alley
- City Limit

N

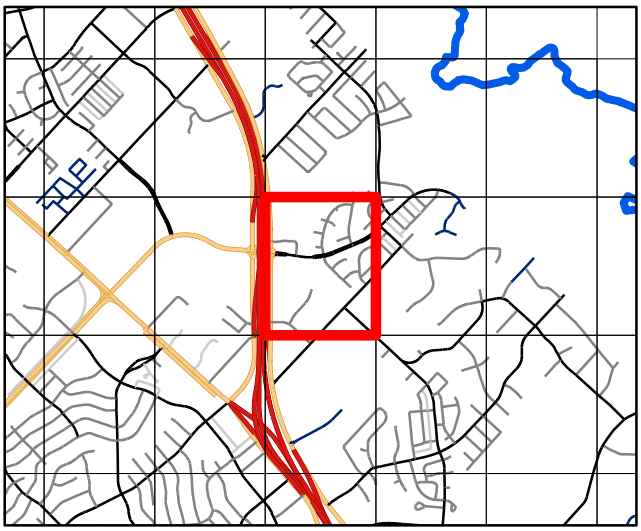

0 220 440 880 1,320 1,760 Feet

Legend

- Freeway
- Overpass
- Major Arterial
- Major Collector
- Minor Arterial
- Minor Collector
- Local Streer
- Private Streer
- TAMU
- Alley
- City Limit

N

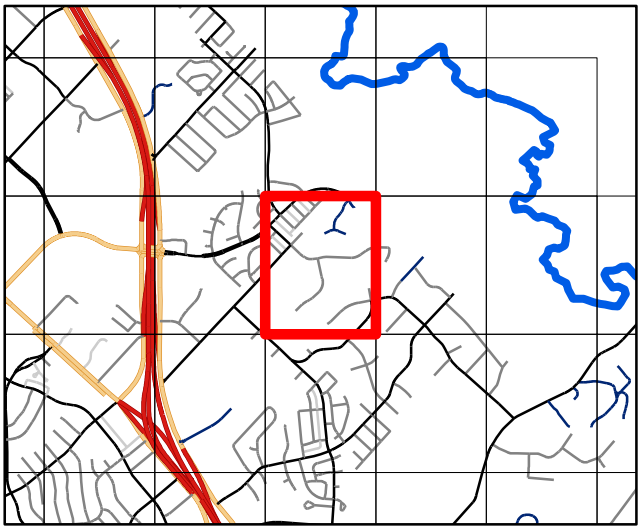

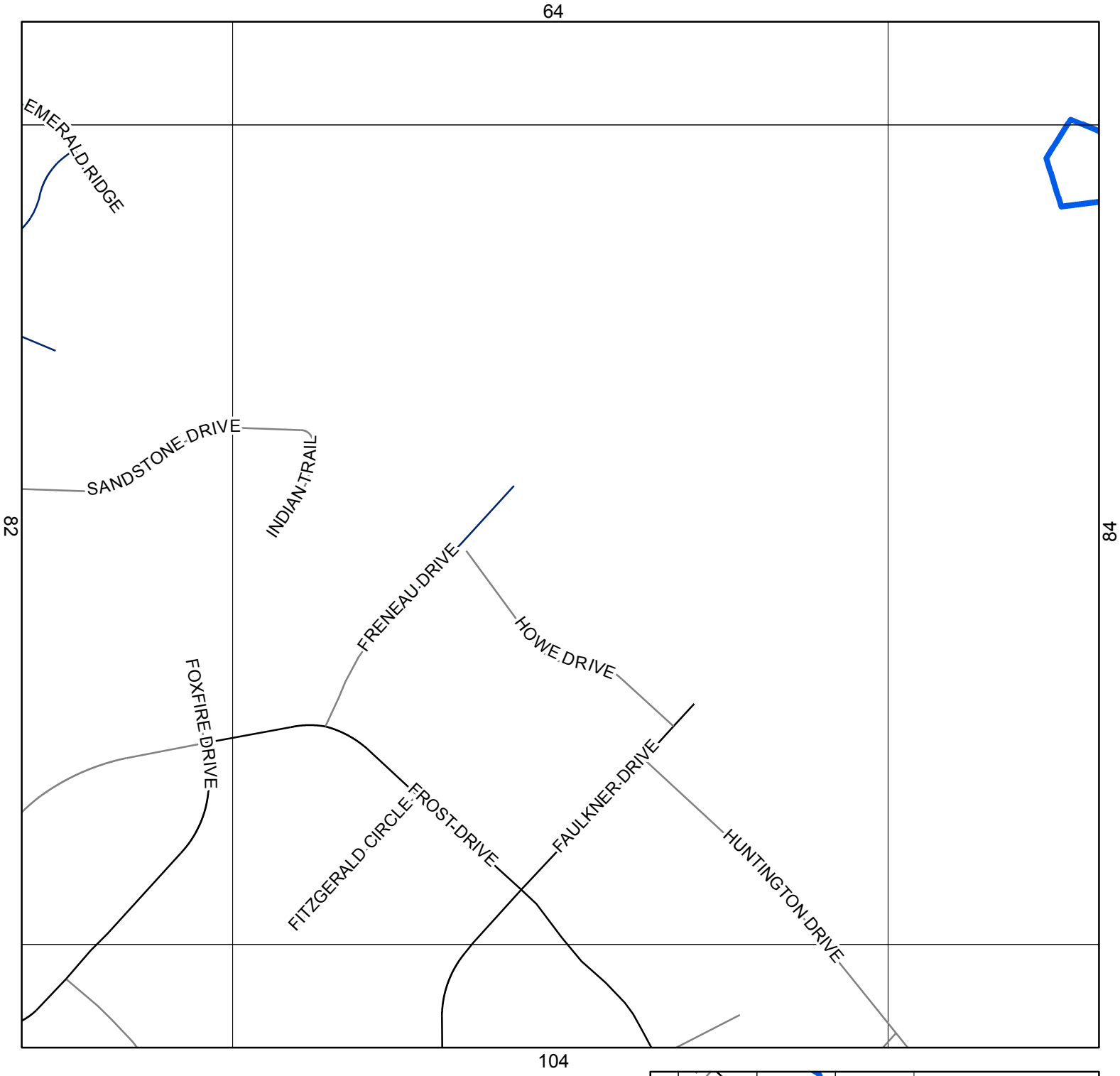

0 220 440 880 1,320 1,760 Feet

Legend

- Freeway
- Overpass
- Major Arterial
- Major Collector
- Minor Arterial
- Minor Collector
- Local Streer
- Private Streer
- TAMU
- Alley
- City Limit

N

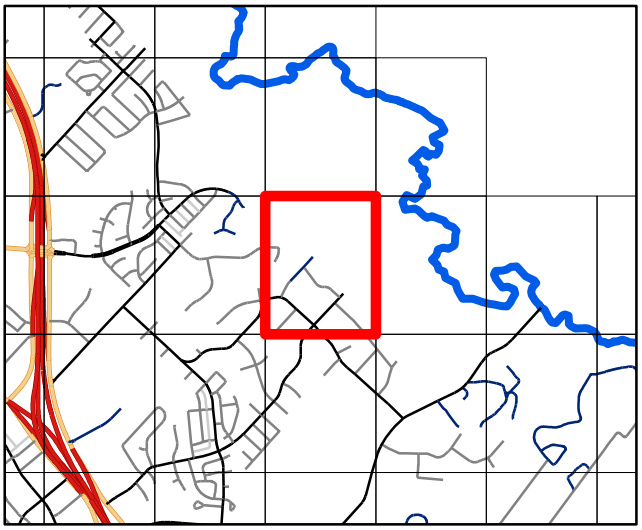

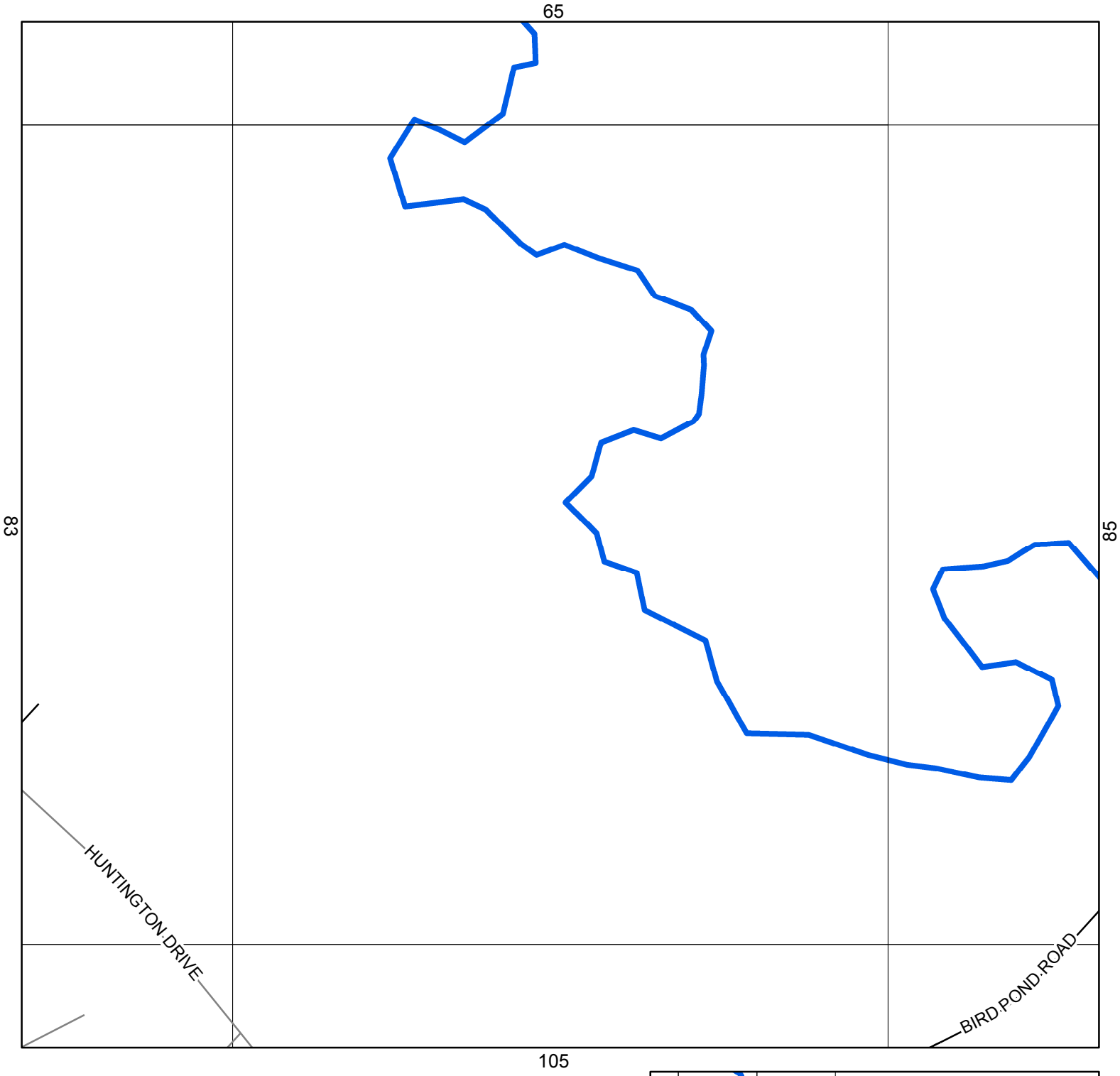

0 220 440 880 1,320 1,760 Feet

Legend

- Freeway
- Overpass
- Major Arterial
- Major Collector
- Minor Arterial
- Minor Collector
- Local Streer
- Private Streer
- TAMU
- Alley
- City Limit

N

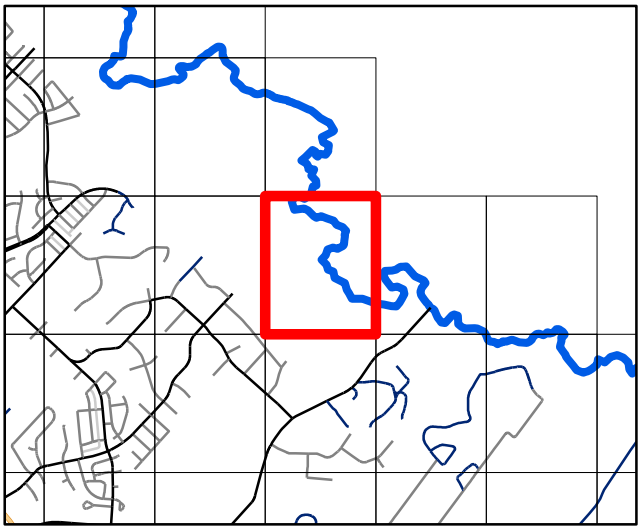

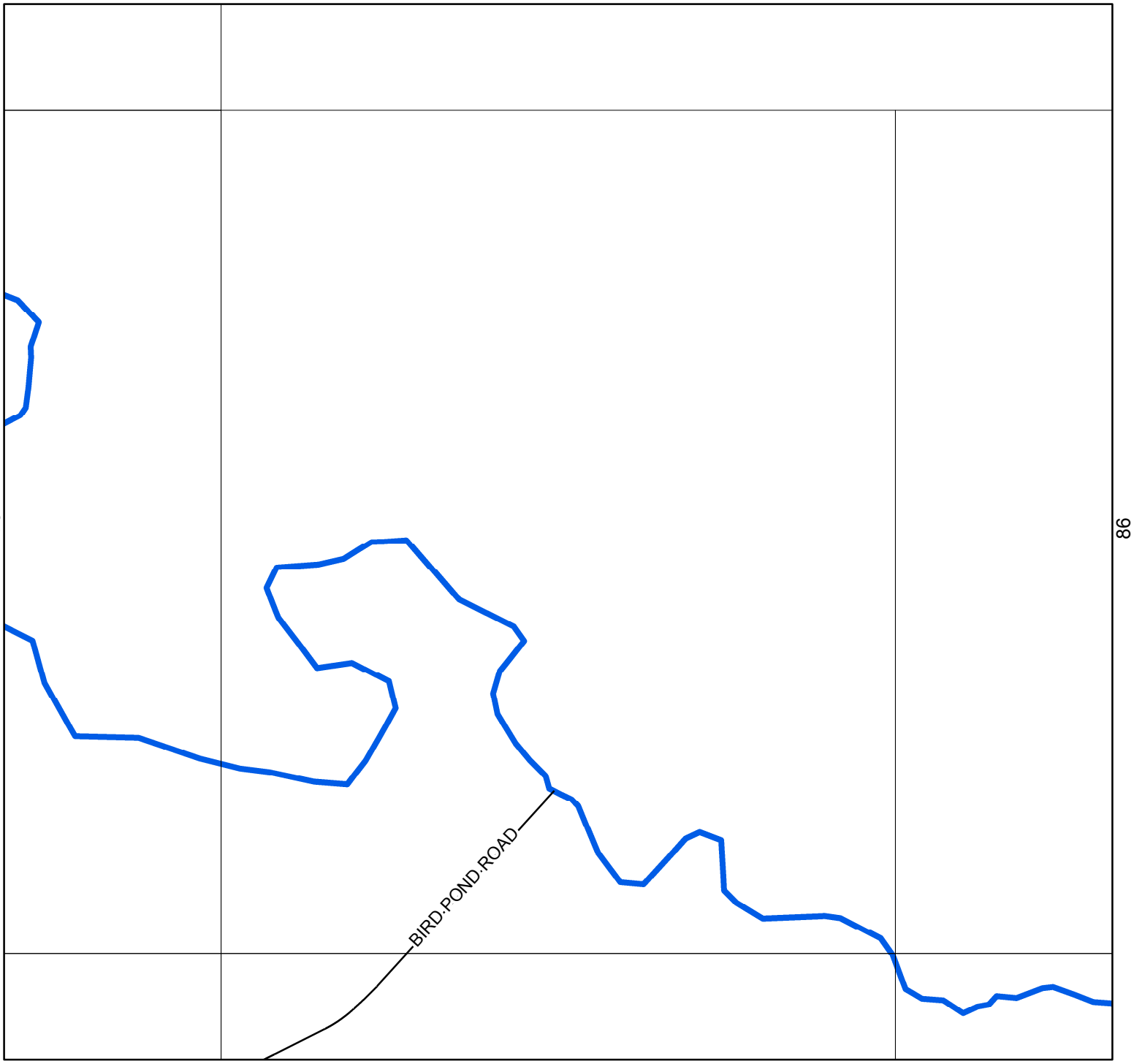

0 220 440 880 1,320 1,760 Feet

Legend

- Freeway
- Overpass
- Major Arterial
- Major Collector
- Minor Arterial
- Minor Collector
- Local Streer
- Private Streer
- TAMU
- Alley
- City Limit

N

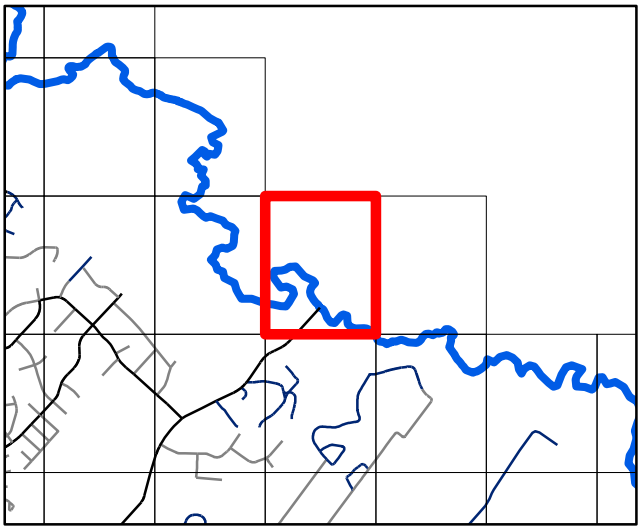

85

107

0 220 440 880 1,320 1,760 Feet

Legend

- Freeway
- Overpass
- Major Arterial
- Major Collector
- Minor Arterial
- Minor Collector
- Local Streer
- Private Streer
- TAMU
- Alley
- City Limit

N

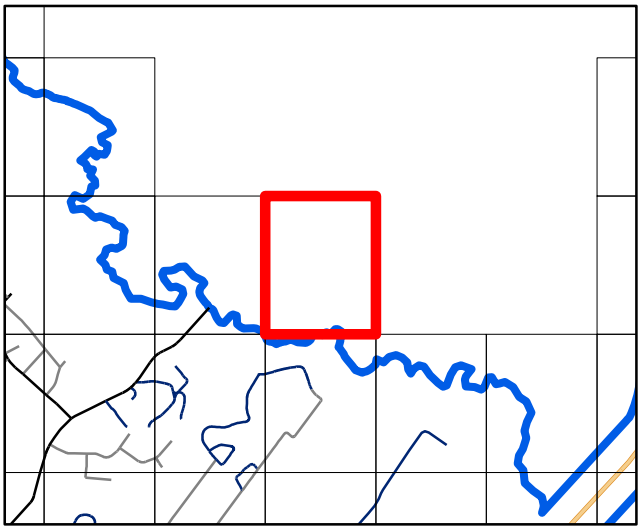



0 220 440 880 1,320 1,760 Feet

Legend

- Freeway
- Overpass
- Major Arterial
- Major Collector
- Minor Arterial
- Minor Collector
- Local Streer
- Private Streer
- TAMU
- Alley
- City Limit

N

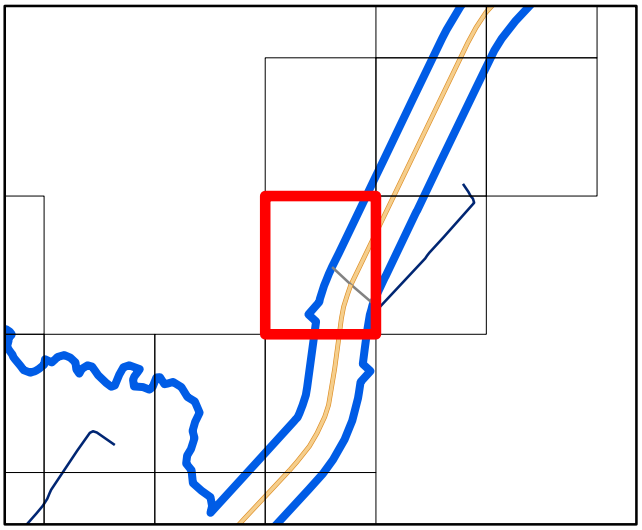



0 220 440 880 1,320 1,760 Feet

Legend

- Freeway
- Overpass
- Major Arterial
- Major Collector
- Minor Arterial
- Minor Collector
- Local Streer
- Private Streer
- TAMU
- Alley
- City Limit

N

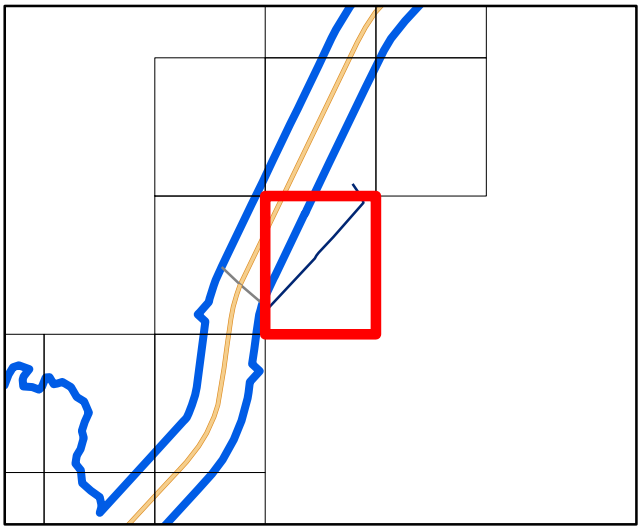

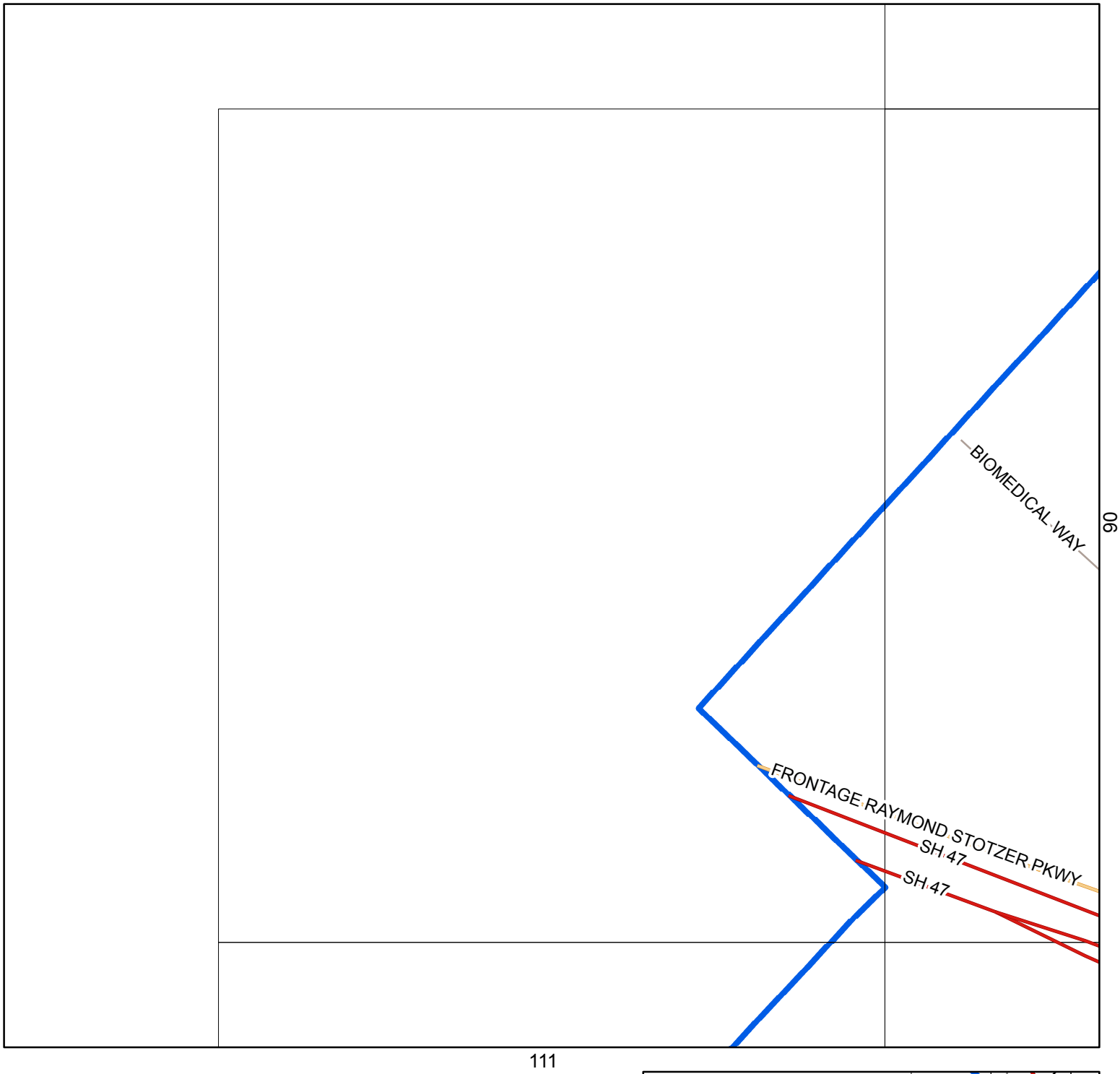

0 220 440 880 1,320 1,760 Feet

Legend

- Freeway
- Overpass
- Major Arterial
- Major Collector
- Minor Arterial
- Minor Collector
- Local Streer
- Private Streer
- TAMU
- Alley
- City Limit

N

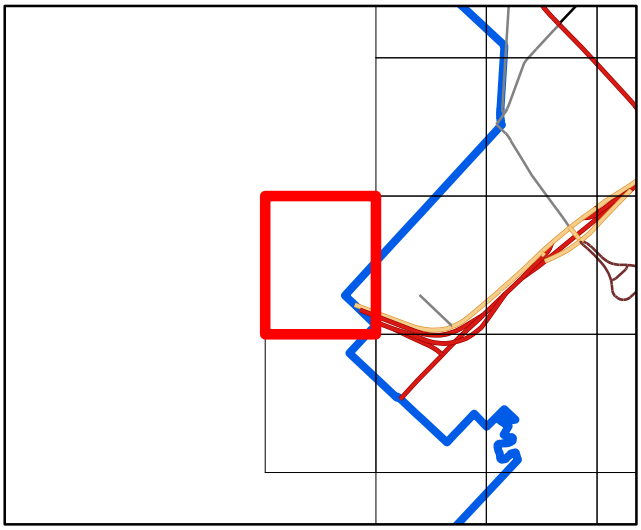

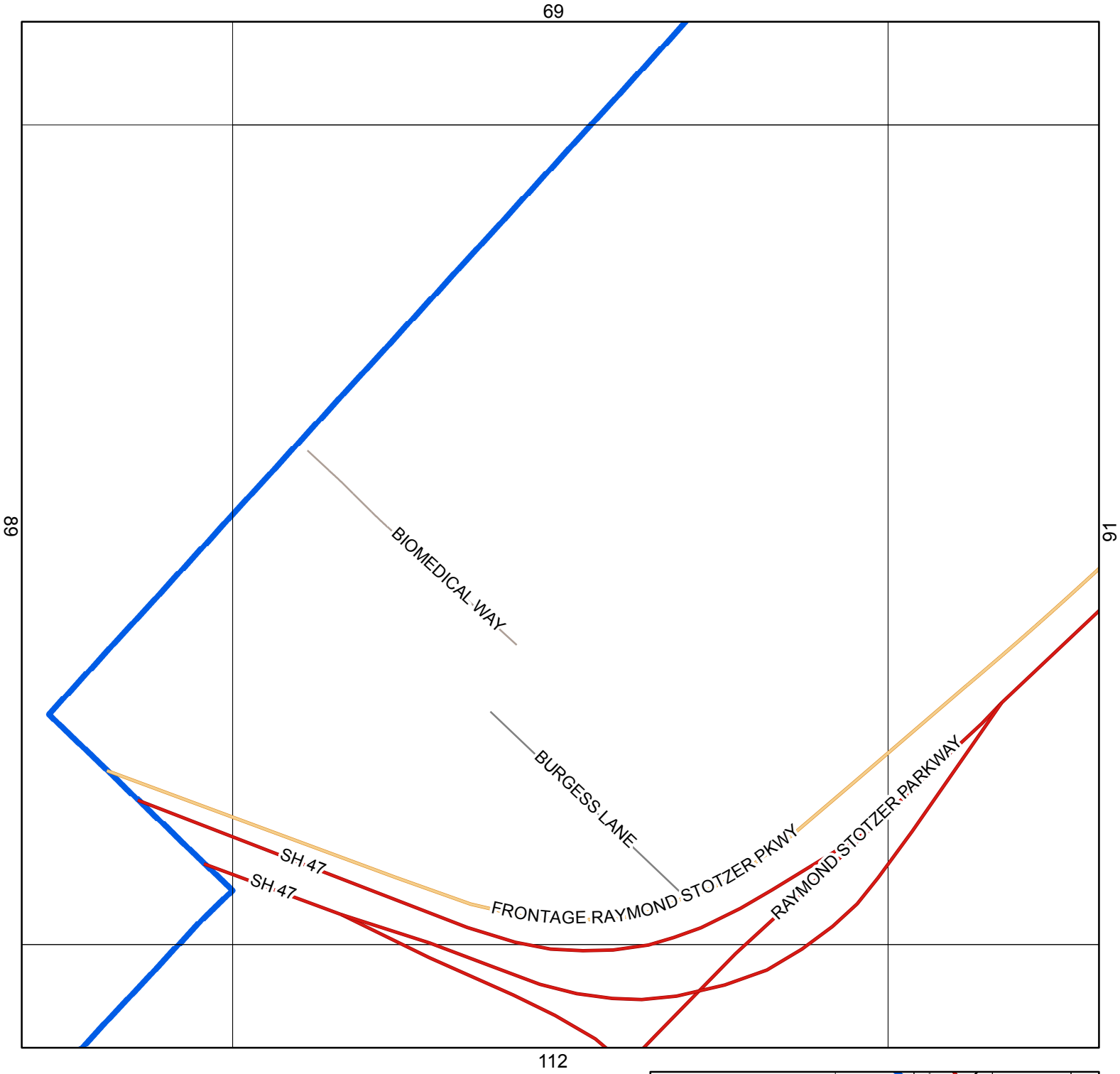

0 220 440 880 1,320 1,760 Feet

Legend

- Freeway
- Overpass
- Major Arterial
- Major Collector
- Minor Arterial
- Minor Collector
- Local Streer
- Private Streer
- TAMU
- Alley
- City Limit

N

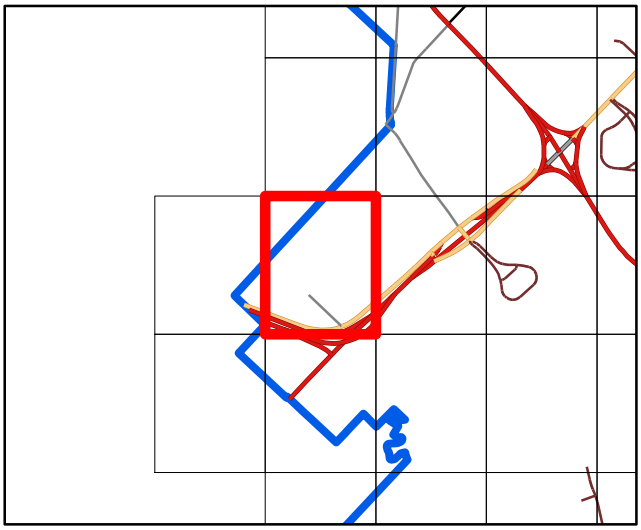

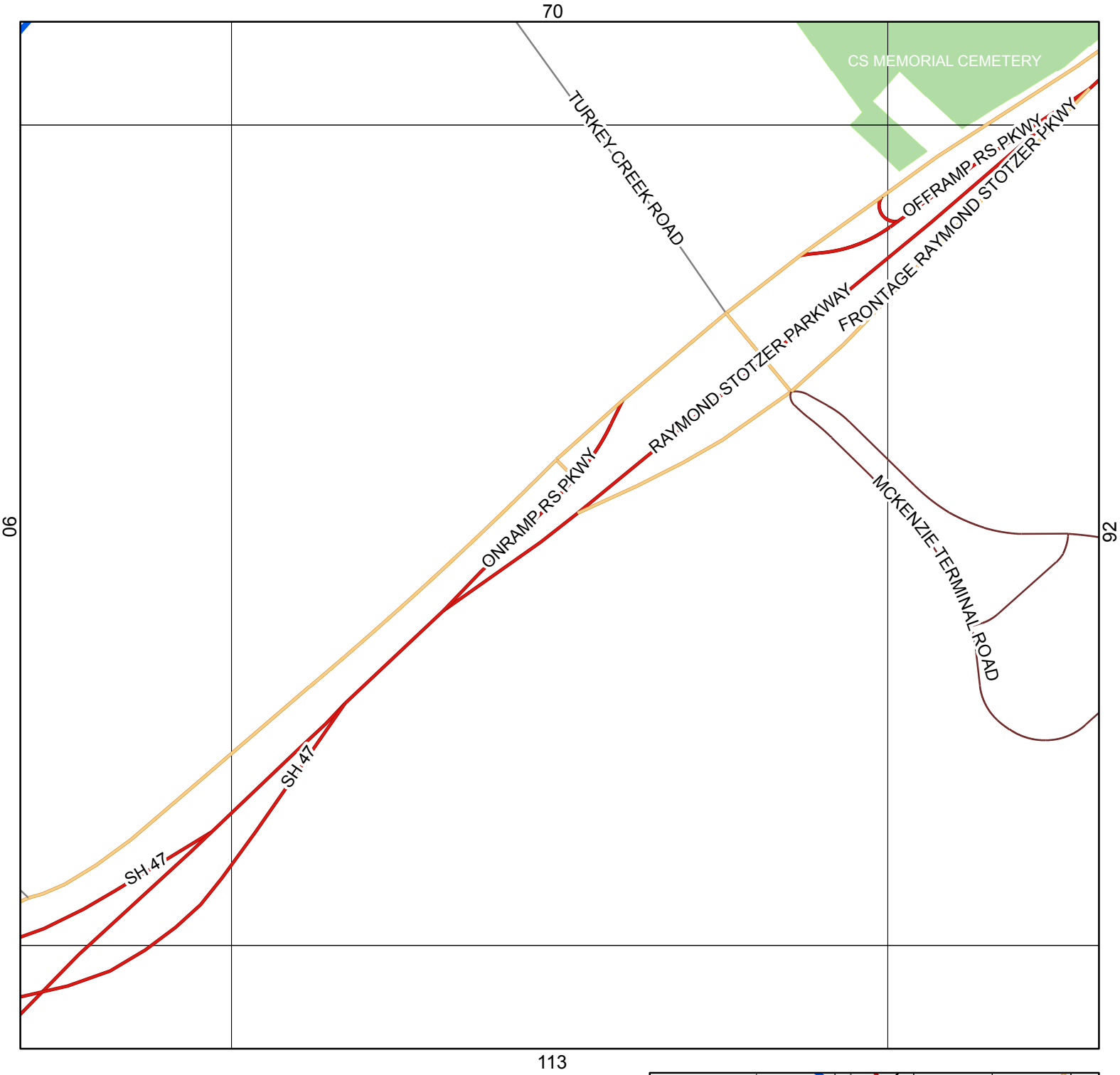

0 220 440 880 1,320 1,760 Feet

Legend

- Freeway
- Overpass
- Major Arterial
- Major Collector
- Minor Arterial
- Minor Collector
- Local Streer
- Private Streer
- TAMU
- Alley
- City Limit

N

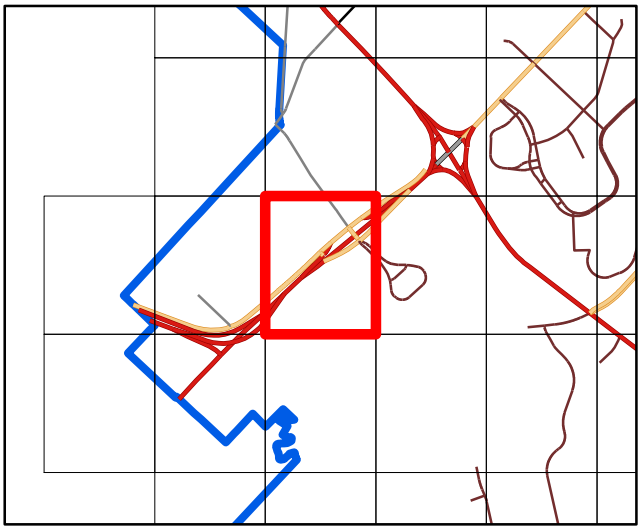

0 220 440 880 1,320 1,760 Feet

Legend

- Freeway
- Overpass
- Major Arterial
- Major Collector
- Minor Arterial
- Minor Collector
- Local Streer
- Private Streer
- TAMU
- Alley
- City Limit

N

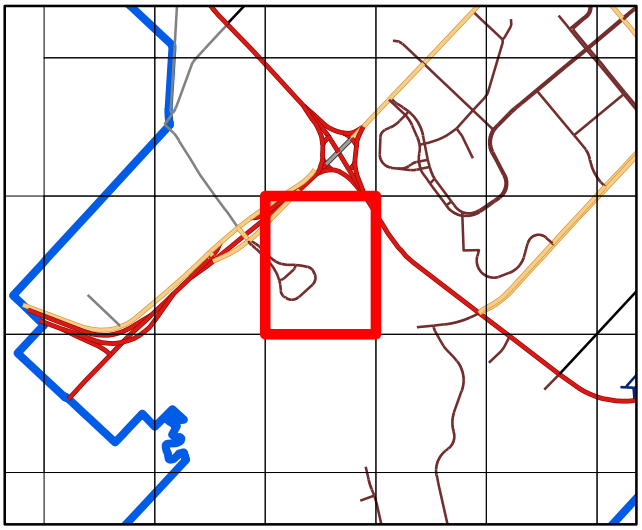

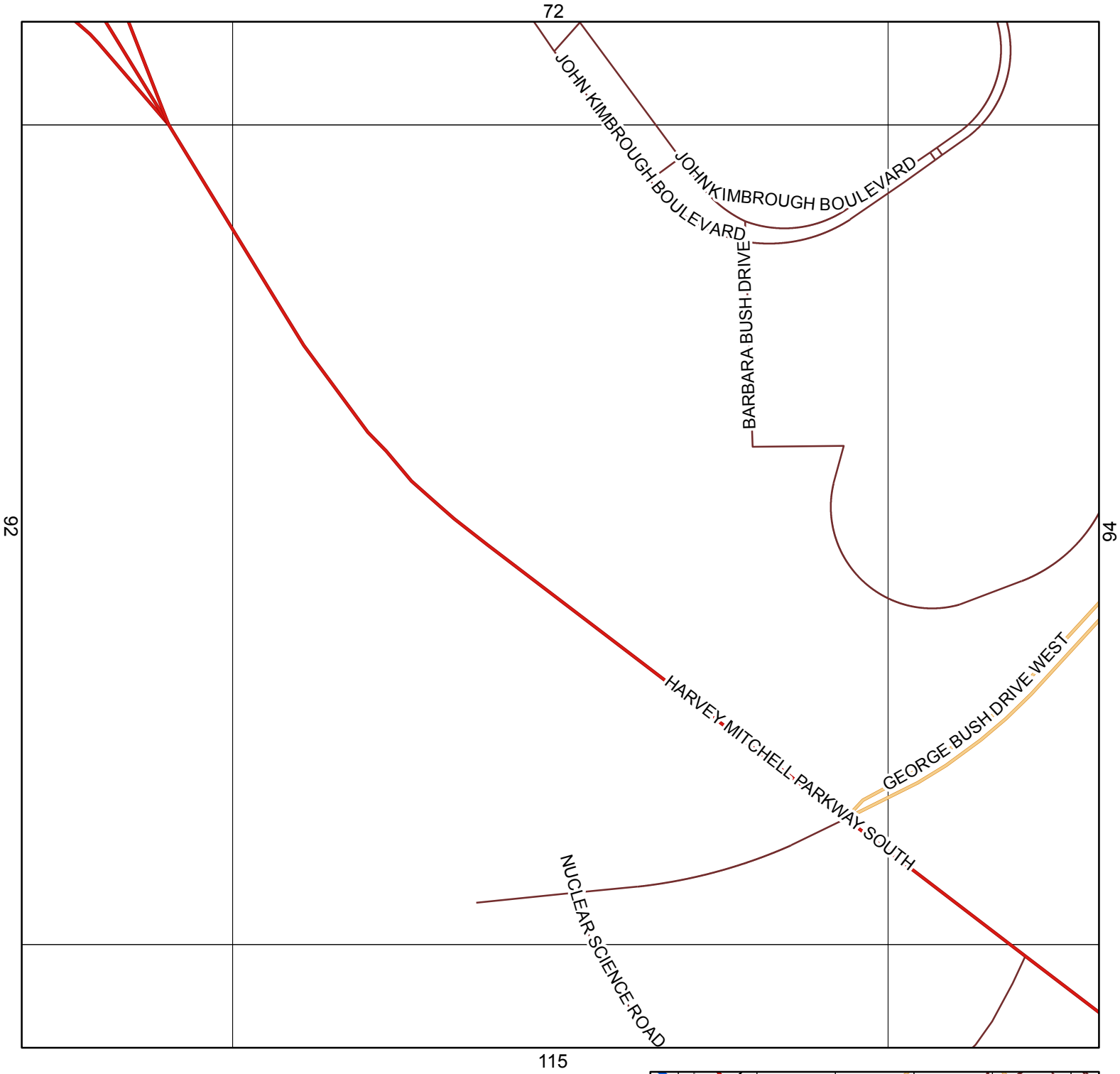

0 220 440 880 1,320 1,760 Feet

Legend

- Freeway
- Overpass
- Major Arterial
- Major Collector
- Minor Arterial
- Minor Collector
- Local Streer
- Private Streer
- TAMU
- Alley
- City Limit

N

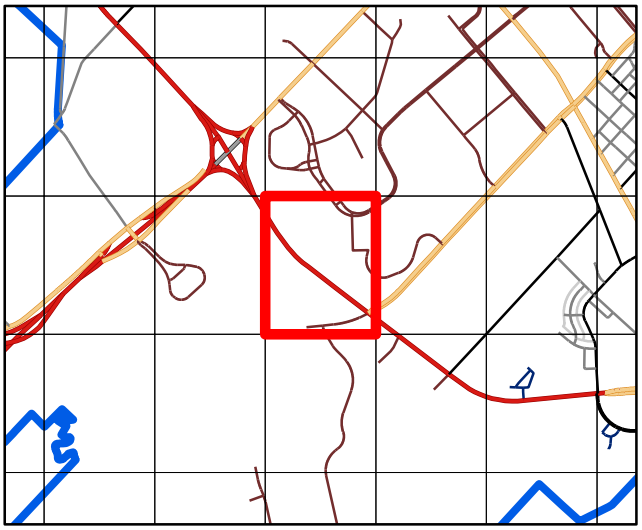

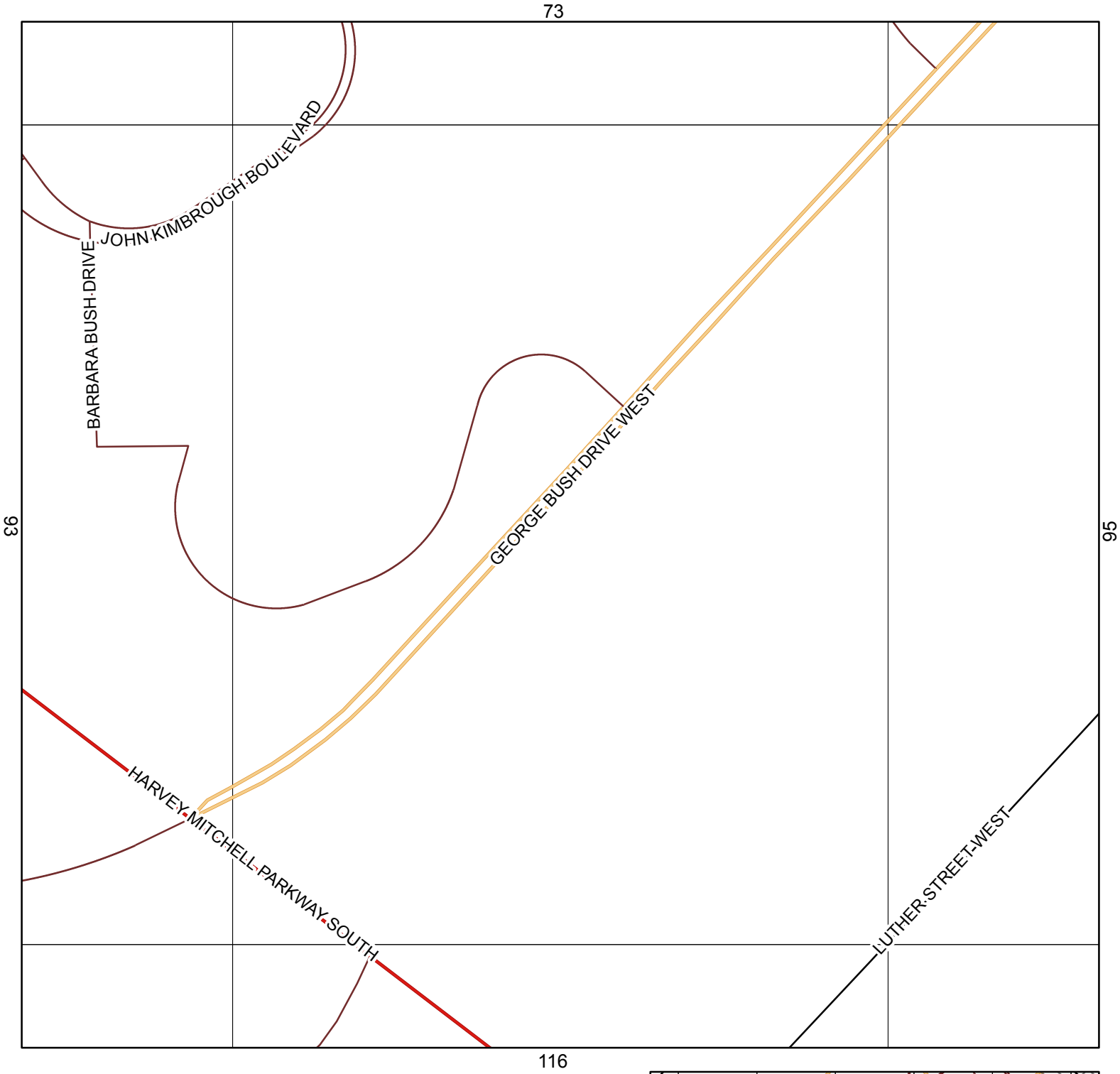

0 220 440 880 1,320 1,760 Feet

Legend

- Freeway
- Overpass
- Major Arterial
- Major Collector
- Minor Arterial
- Minor Collector
- Local Streer
- Private Streer
- TAMU
- Alley
- City Limit

N

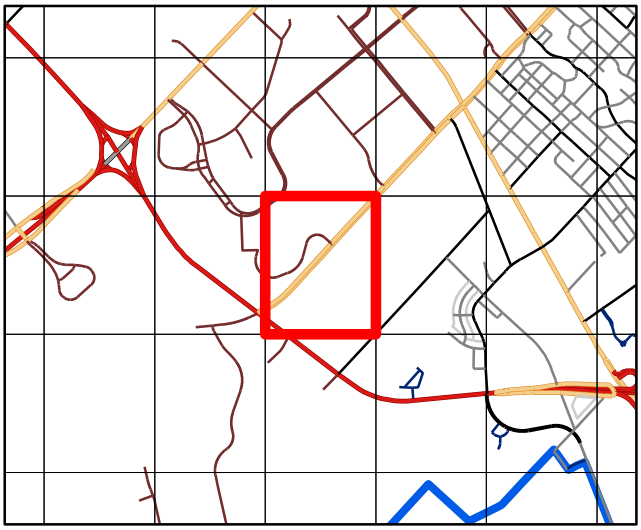

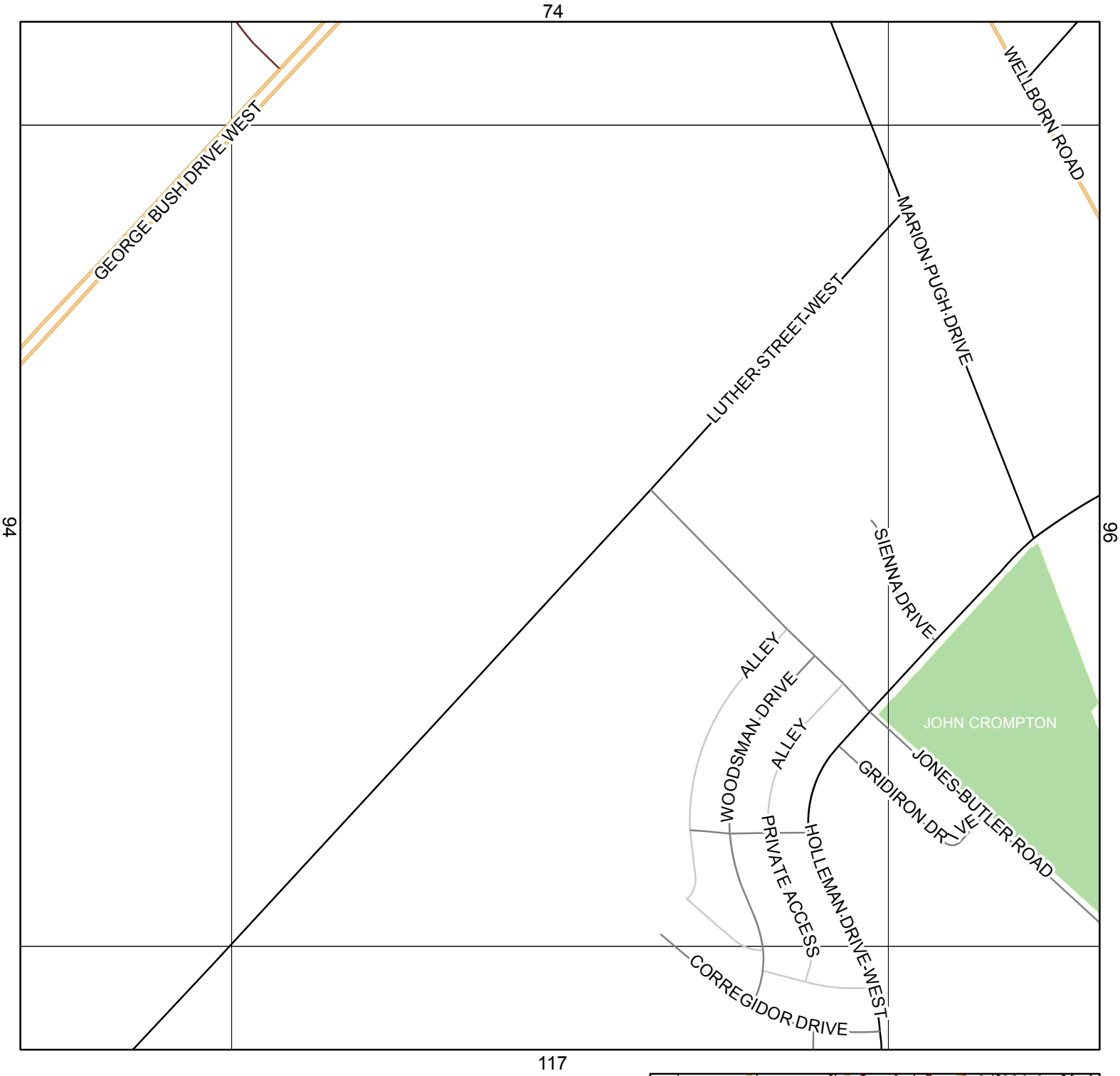

0 220 440 880 1,320 1,760 Feet

Legend

- Freeway
- Overpass
- Major Arterial
- Major Collector
- Minor Arterial
- Minor Collector
- Local Streer
- Private Streer
- TAMU
- Alley
- City Limit

N

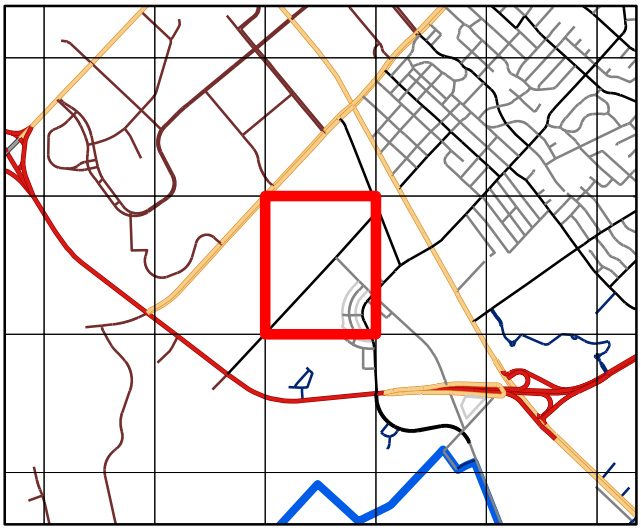

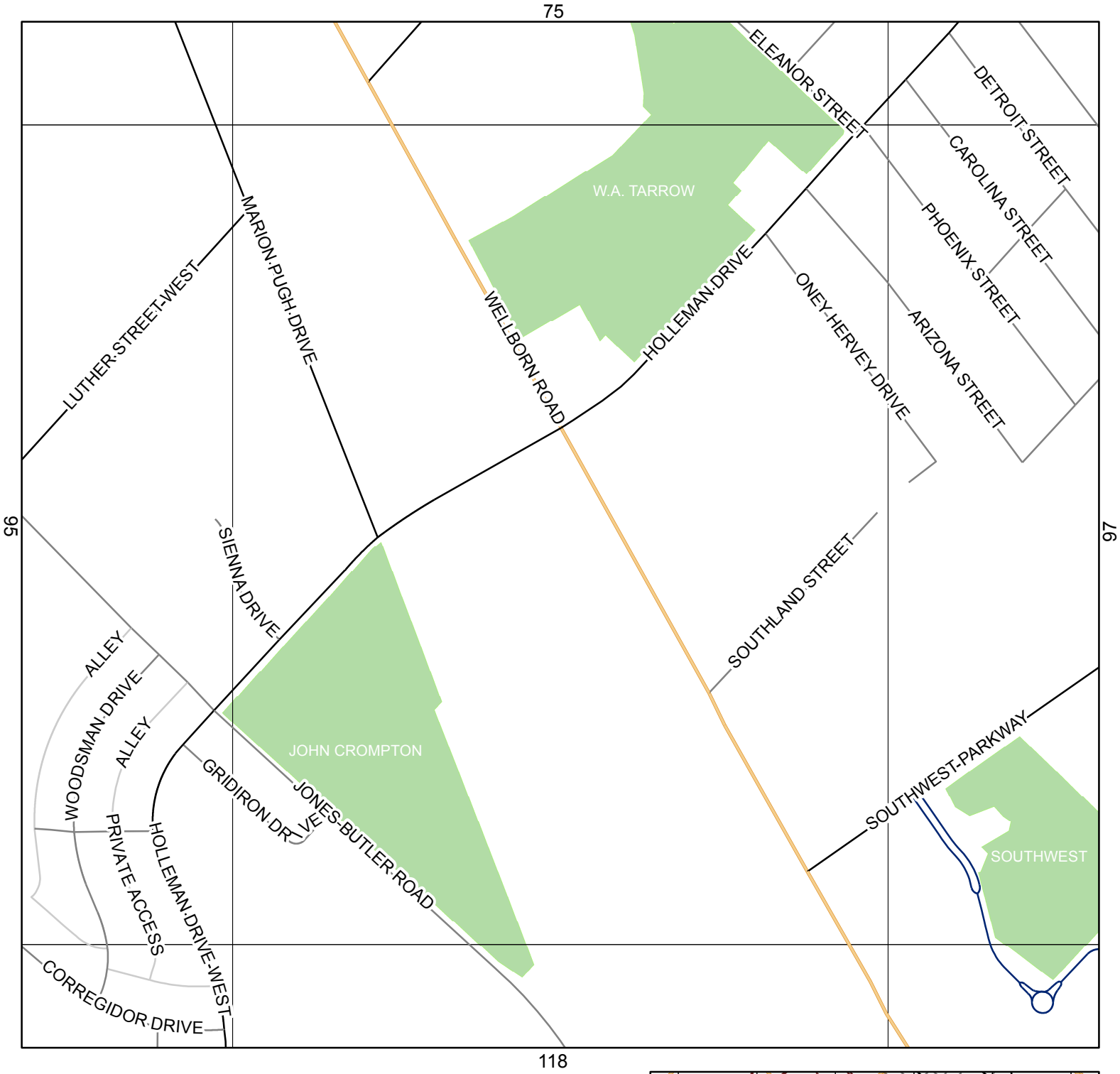

0 220 440 880 1,320 1,760 Feet

Legend

- Freeway
- Overpass
- Major Arterial
- Major Collector
- Minor Arterial
- Minor Collector
- Local Streer
- Private Streer
- TAMU
- Alley
- City Limit

N

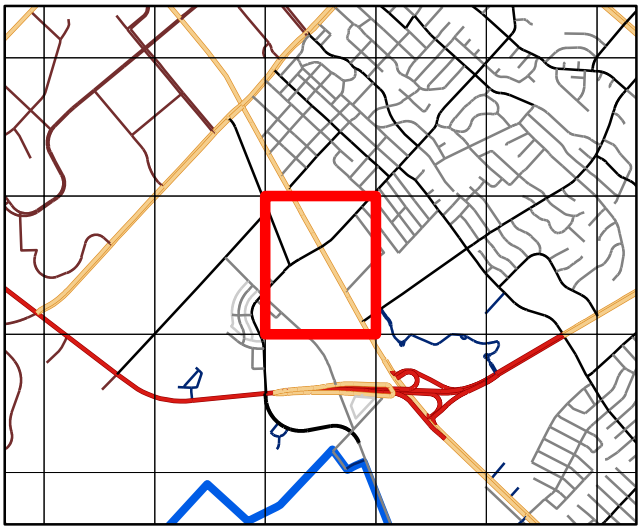

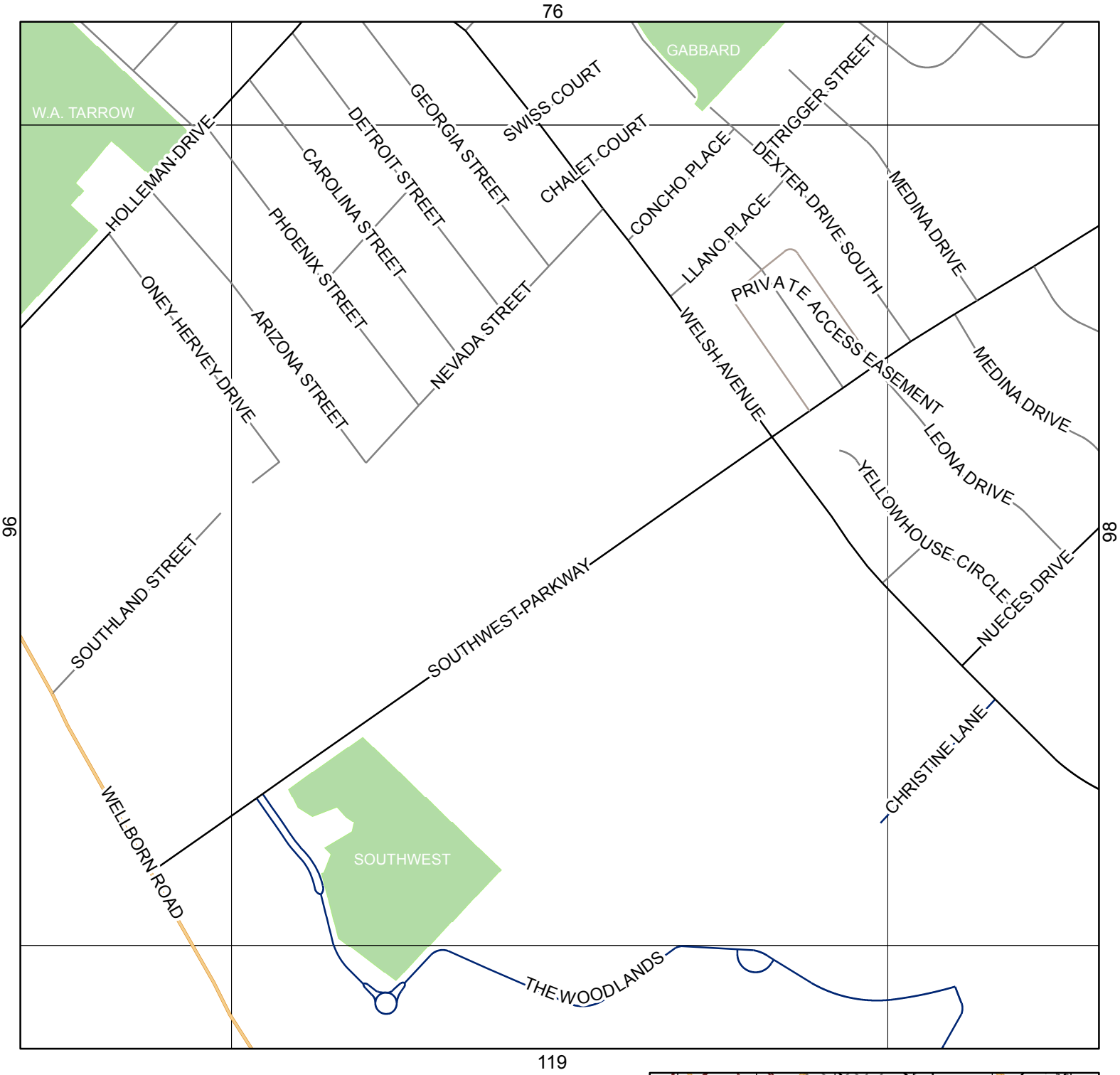

0 220 440 880 1,320 1,760 Feet

Legend

- Freeway
- Overpass
- Major Arterial
- Major Collector
- Minor Arterial
- Minor Collector
- Local Streer
- Private Streer
- TAMU
- Alley
- City Limit

N

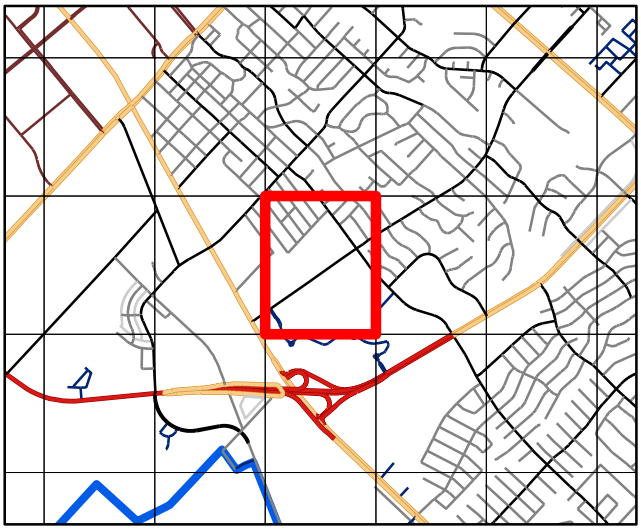

0 220 440 880 1,320 1,760 Feet

Legend

- Freeway
- Overpass
- Major Arterial
- Major Collector
- Minor Arterial
- Minor Collector
- Local Streer
- Private Streer
- TAMU
- Alley
- City Limit

N

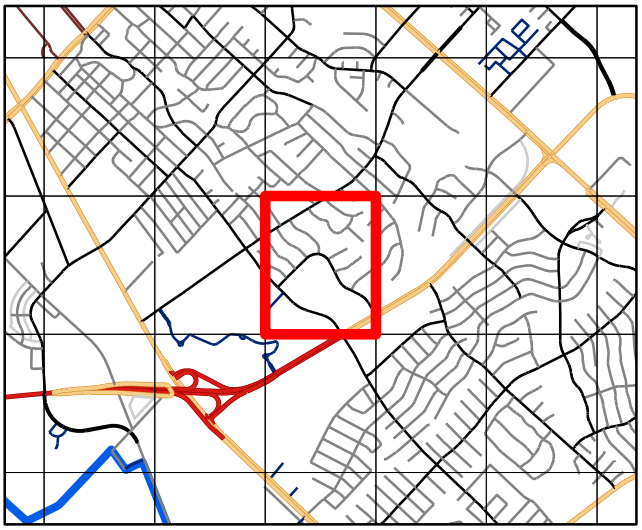

0 220 440 880 1,320 1,760 Feet

Legend

- Freeway
- Overpass
- Major Arterial
- Major Collector
- Minor Arterial
- Minor Collector
- Local Streer
- Private Streer
- TAMU
- Alley
- City Limit

N

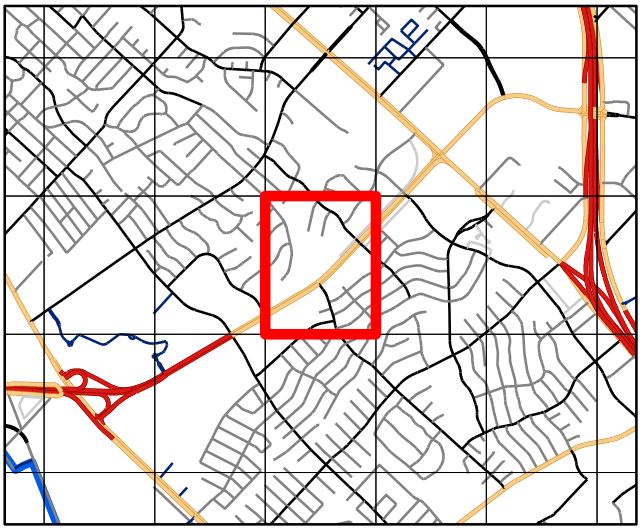

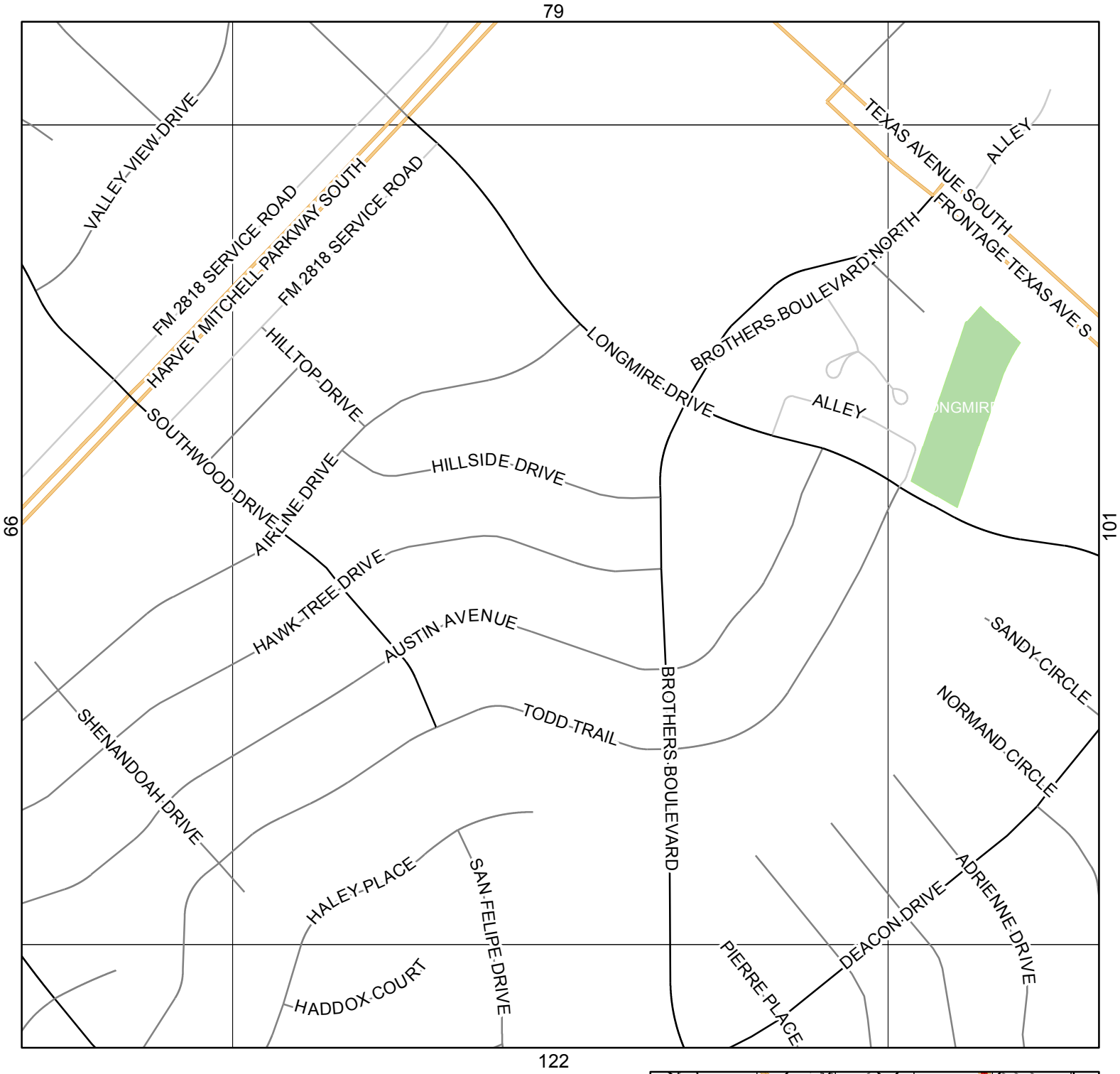

0 220 440 880 1,320 1,760 Feet

Legend

- Freeway
- Overpass
- Major Arterial
- Major Collector
- Minor Arterial
- Minor Collector
- Local Streer
- Private Streer
- TAMU
- Alley
- City Limit

N

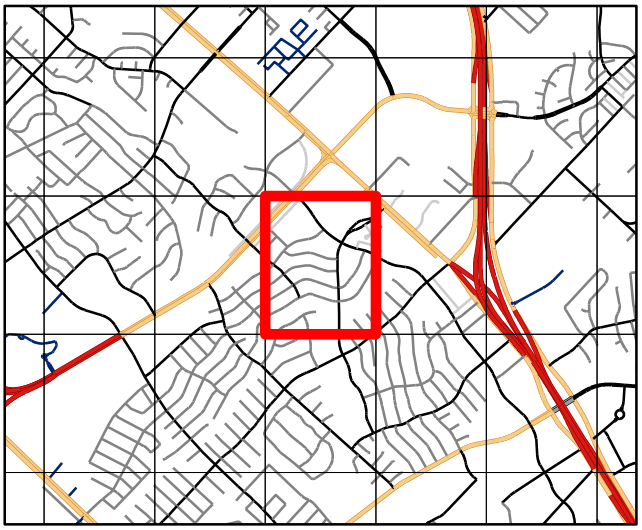

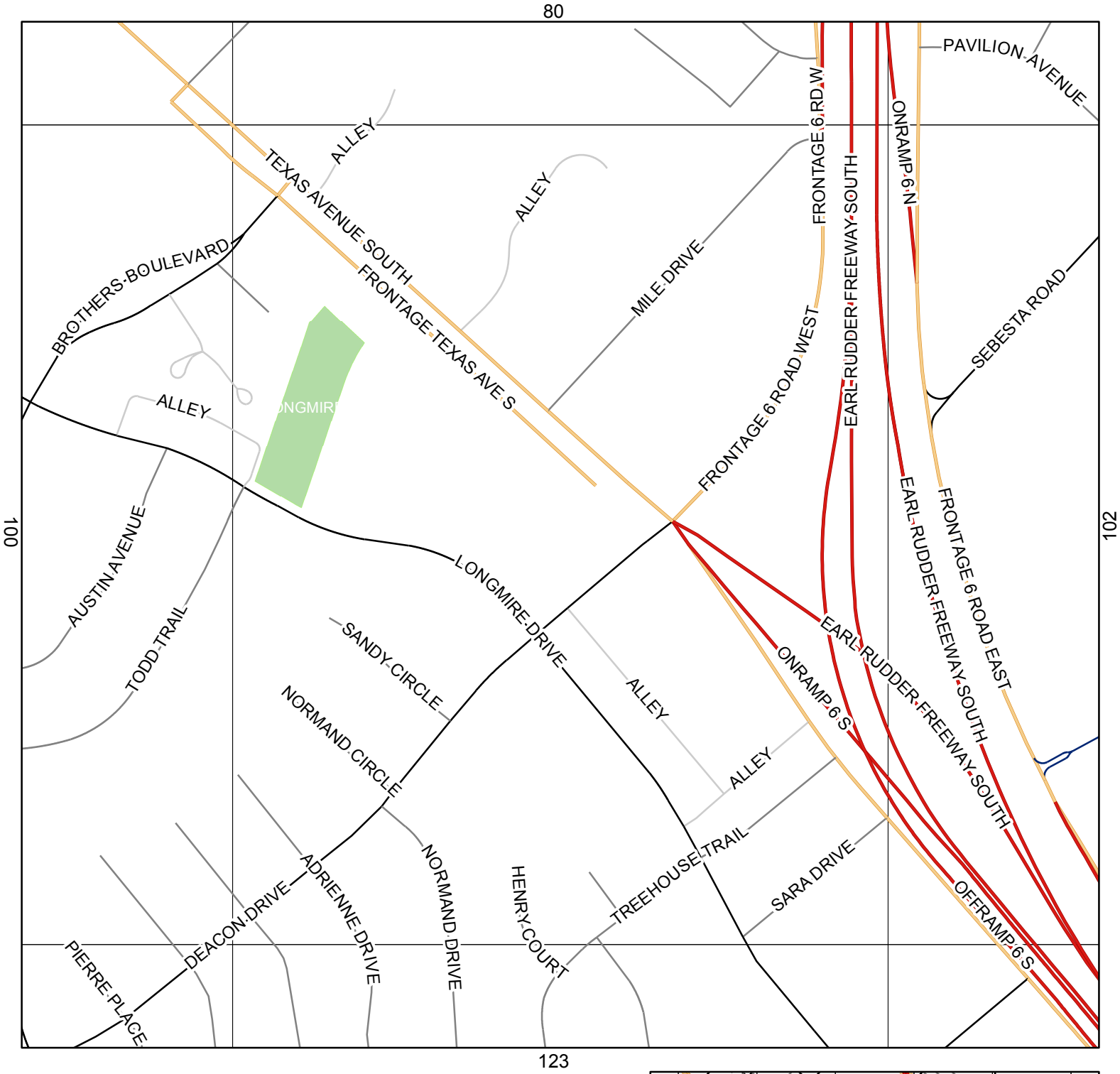

0 220 440 880 1,320 1,760 Feet

Legend

- Freeway
- Overpass
- Major Arterial
- Major Collector
- Minor Arterial
- Minor Collector
- Local Streer
- Private Streer
- TAMU
- Alley
- City Limit

N

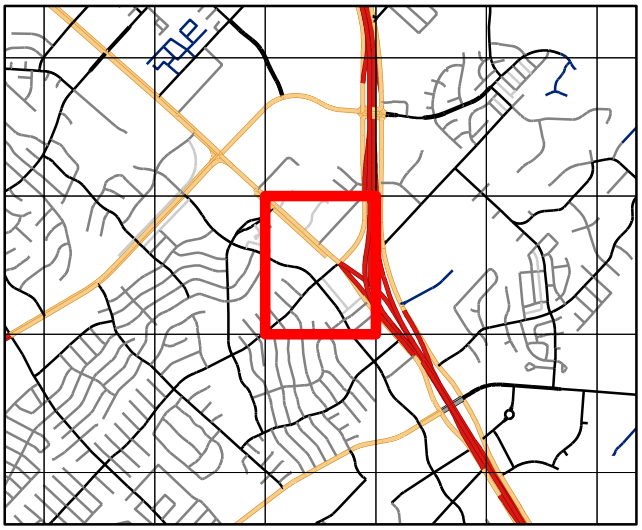

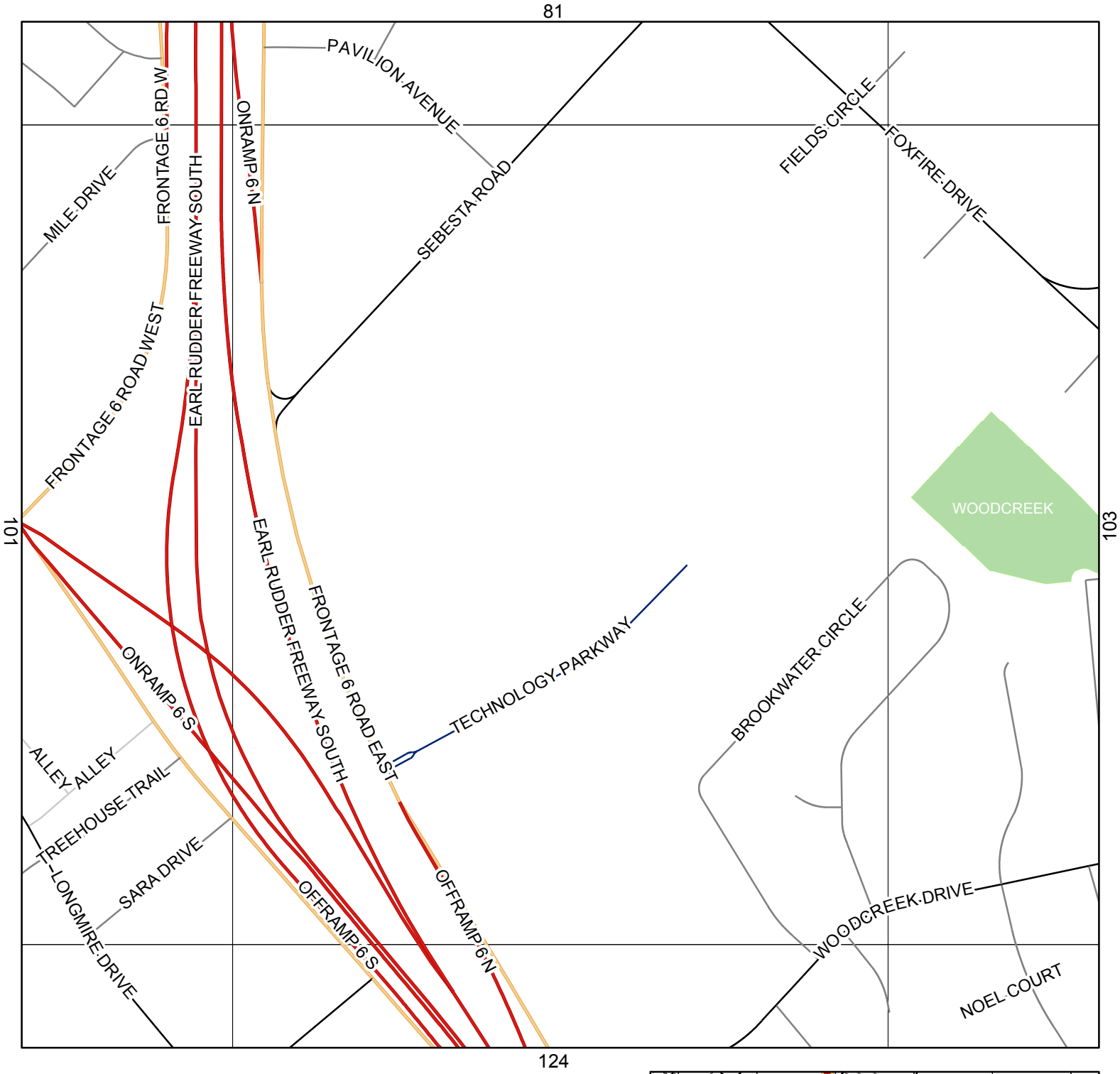

0 220 440 880 1,320 1,760 Feet

Legend

- Freeway
- Overpass
- Major Arterial
- Major Collector
- Minor Arterial
- Minor Collector
- Local Streer
- Private Streer
- TAMU
- Alley
- City Limit

N

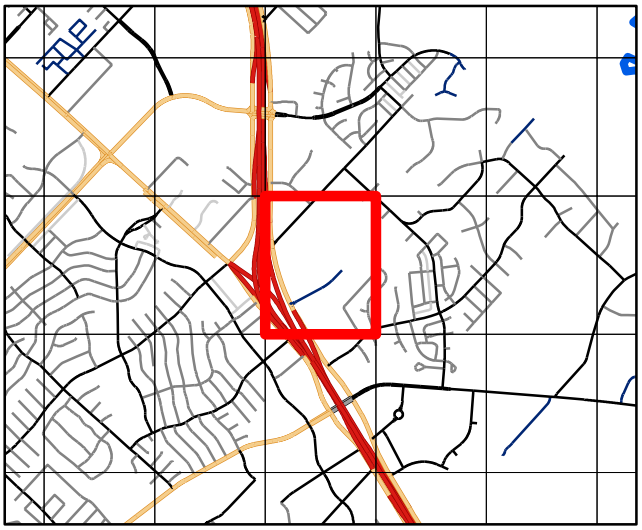

82

FIELDS CIRCLE
FAIRFAX STREET
FLINT CIRCLE
FOXFIRE DRIVE
FERGUSON
FRIAR
FONTAINE DRIVE
FAULKNER DRIVE
FINNEY
CONCORD CIRCLE
WOODCREEK
TIMBER KNOLL DRIVE
ALLEY
WATERFORD DRIVE
RIVERSTONE COURT
WOODCREEK DRIVE
BROOKWATER CIRCLE
SHADOWCREST DRIVE
STONEBROOK DRIVE
CHADWICK LANE
WHITNEY LANE
WESLAYAN COURT
ESSEX GREEN
SUSSEX DRIVE
STONEBRIDGE DRIVE
NOEL COURT

102

104

125

0 220 440 880 1,320 1,760 Feet

Legend

- Freeway
- Overpass
- Major Arterial
- Major Collector
- Minor Arterial
- Minor Collector
- Local Streer
- Private Streer
- TAMU
- Alley
- City Limit

N

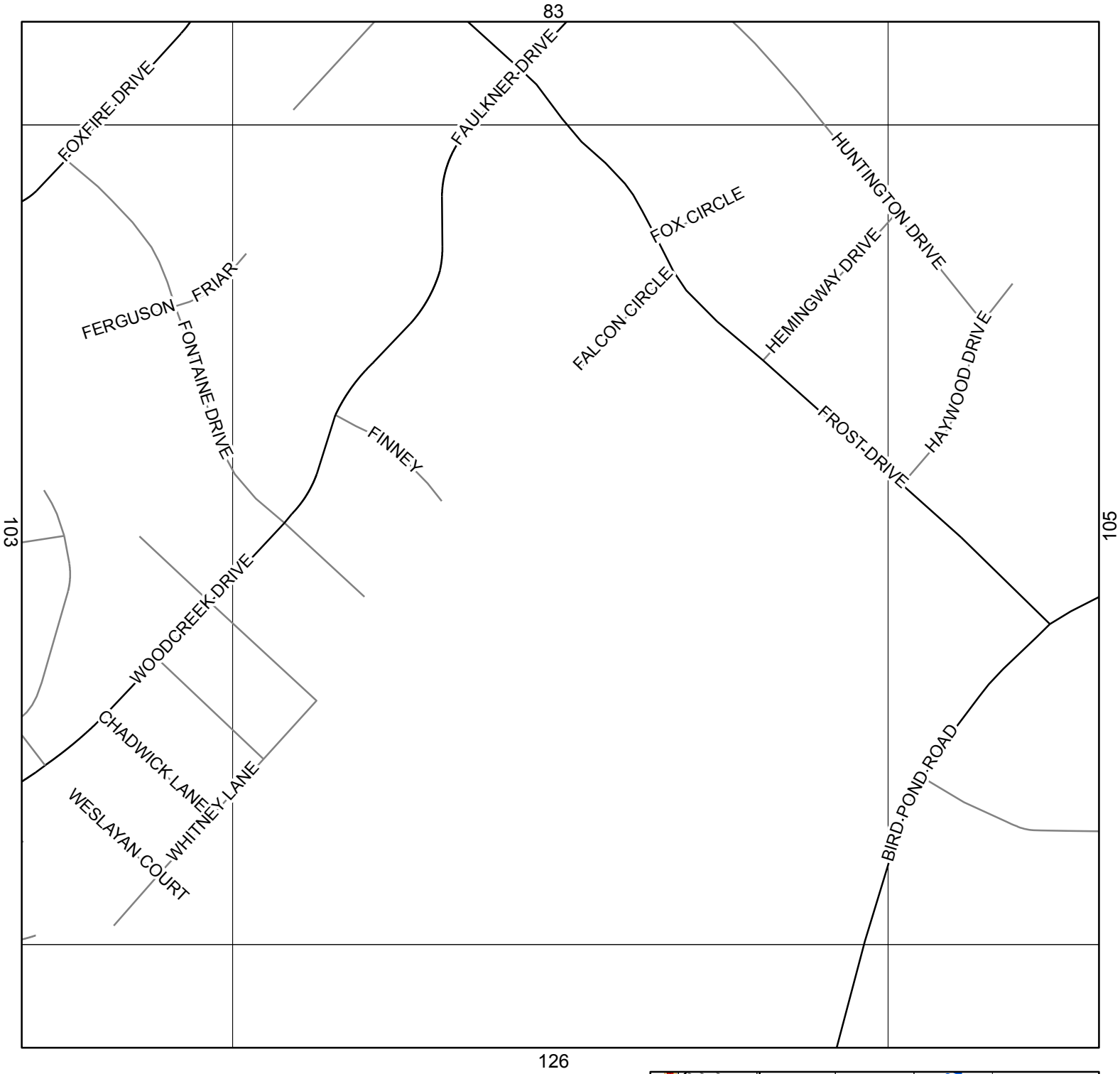

0 220 440 880 1,320 1,760 Feet

Legend

- Freeway
- Overpass
- Major Arterial
- Major Collector
- Minor Arterial
- Minor Collector
- Local Streer
- Private Streer
- TAMU
- Alley
- City Limit

N

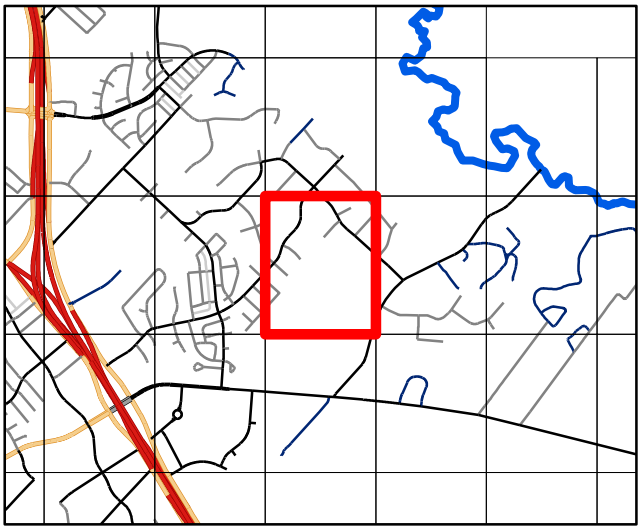

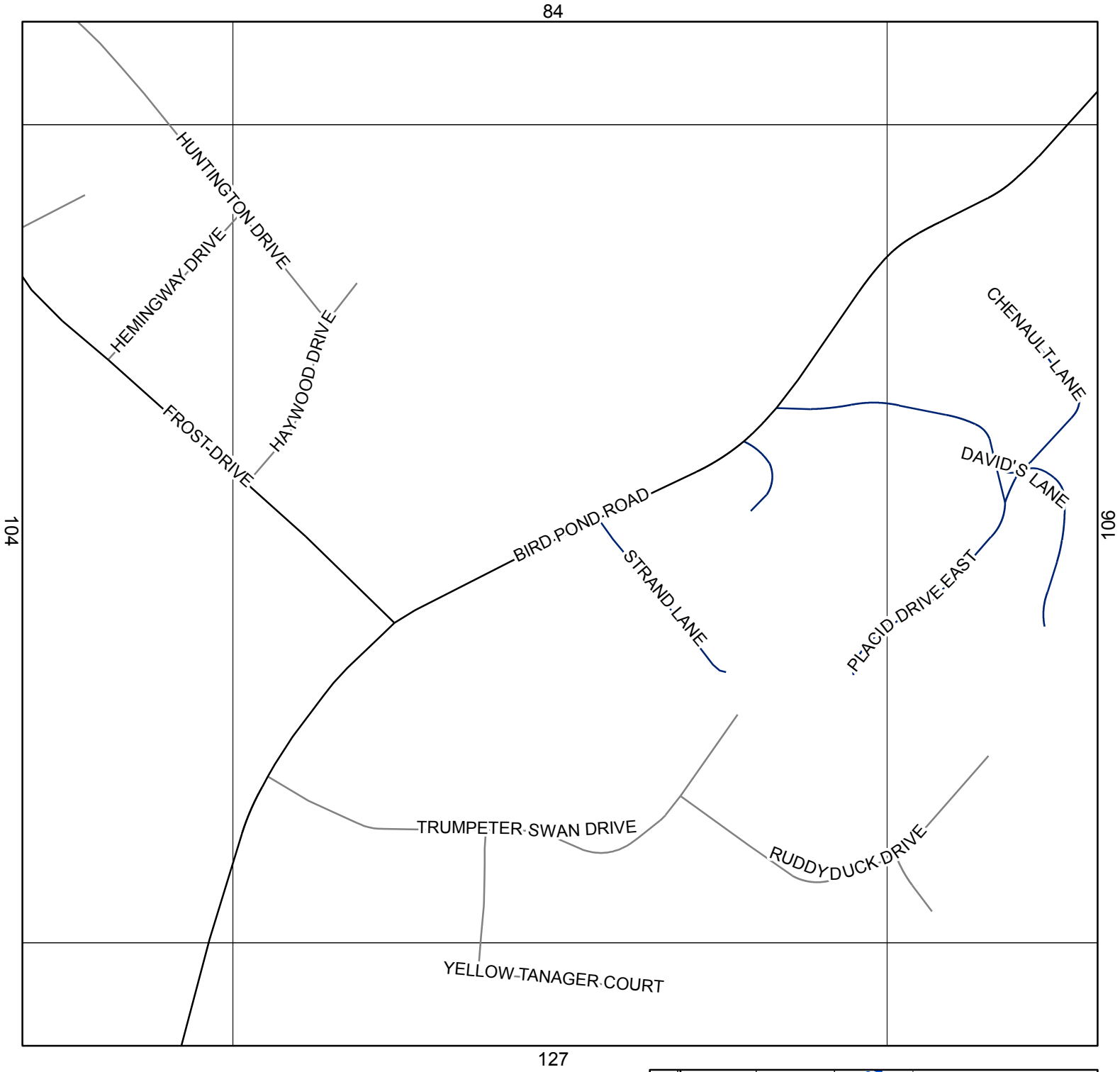

0 220 440 880 1,320 1,760 Feet

Legend

- Freeway
- Overpass
- Major Arterial
- Major Collector
- Minor Arterial
- Minor Collector
- Local Streer
- Private Streer
- TAMU
- Alley
- City Limit

N

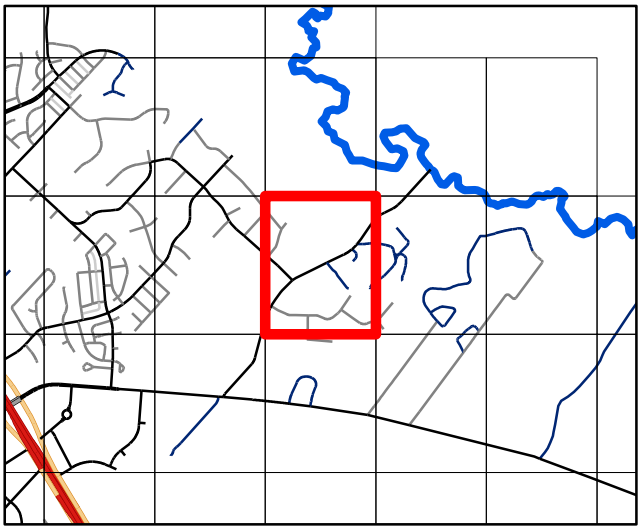

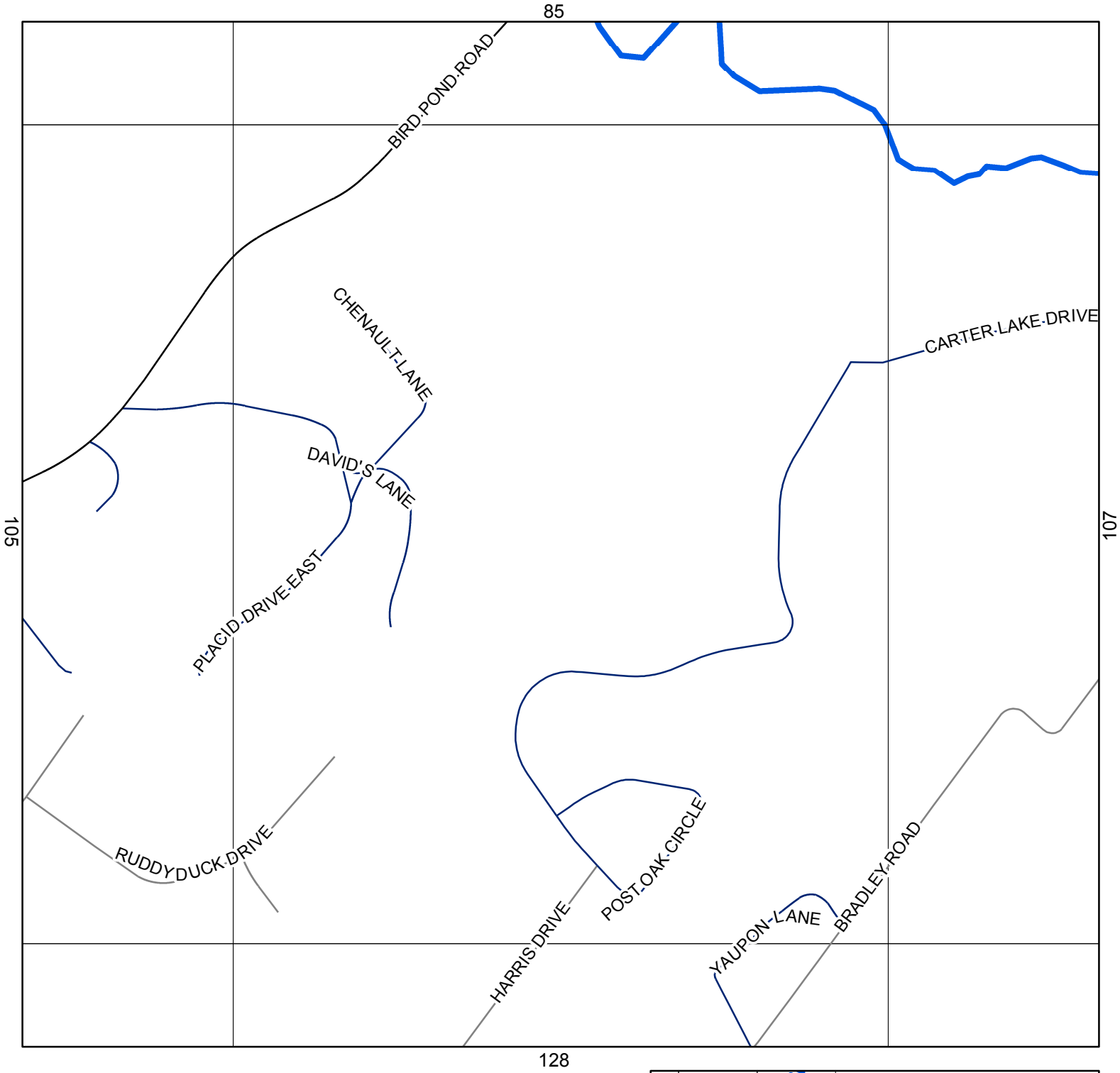

0 220 440 880 1,320 1,760 Feet

Legend

- Freeway
- Overpass
- Major Arterial
- Major Collector
- Minor Arterial
- Minor Collector
- Local Streer
- Private Streer
- TAMU
- Alley
- City Limit

N

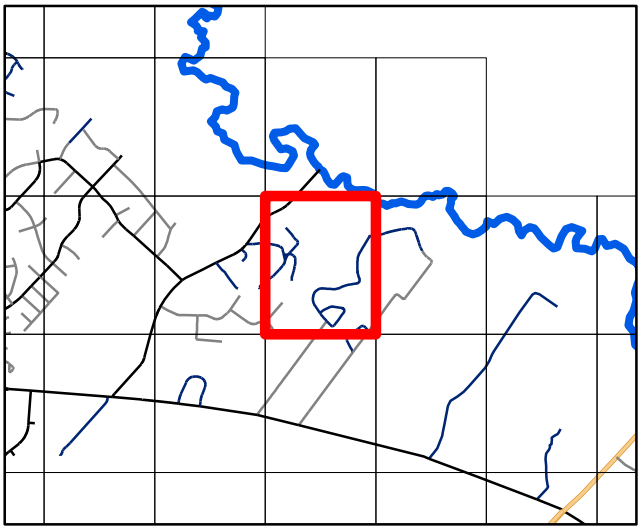

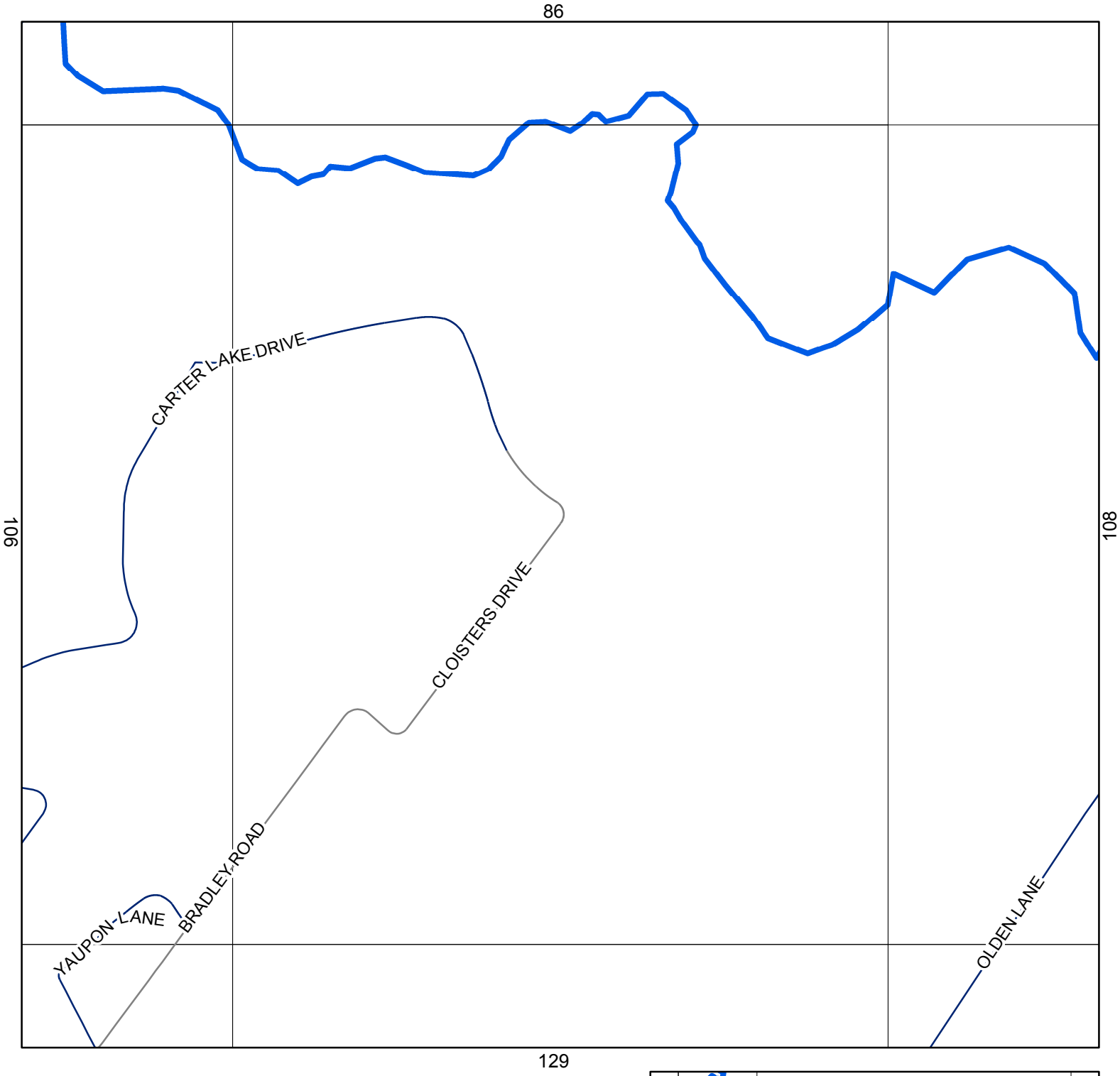

0 220 440 880 1,320 1,760 Feet

Legend

- Freeway
- Overpass
- Major Arterial
- Major Collector
- Minor Arterial
- Minor Collector
- Local Streer
- Private Streer
- TAMU
- Alley
- City Limit

N

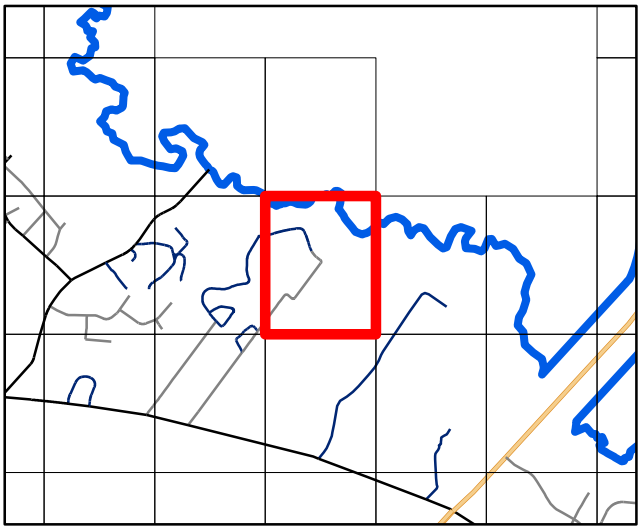

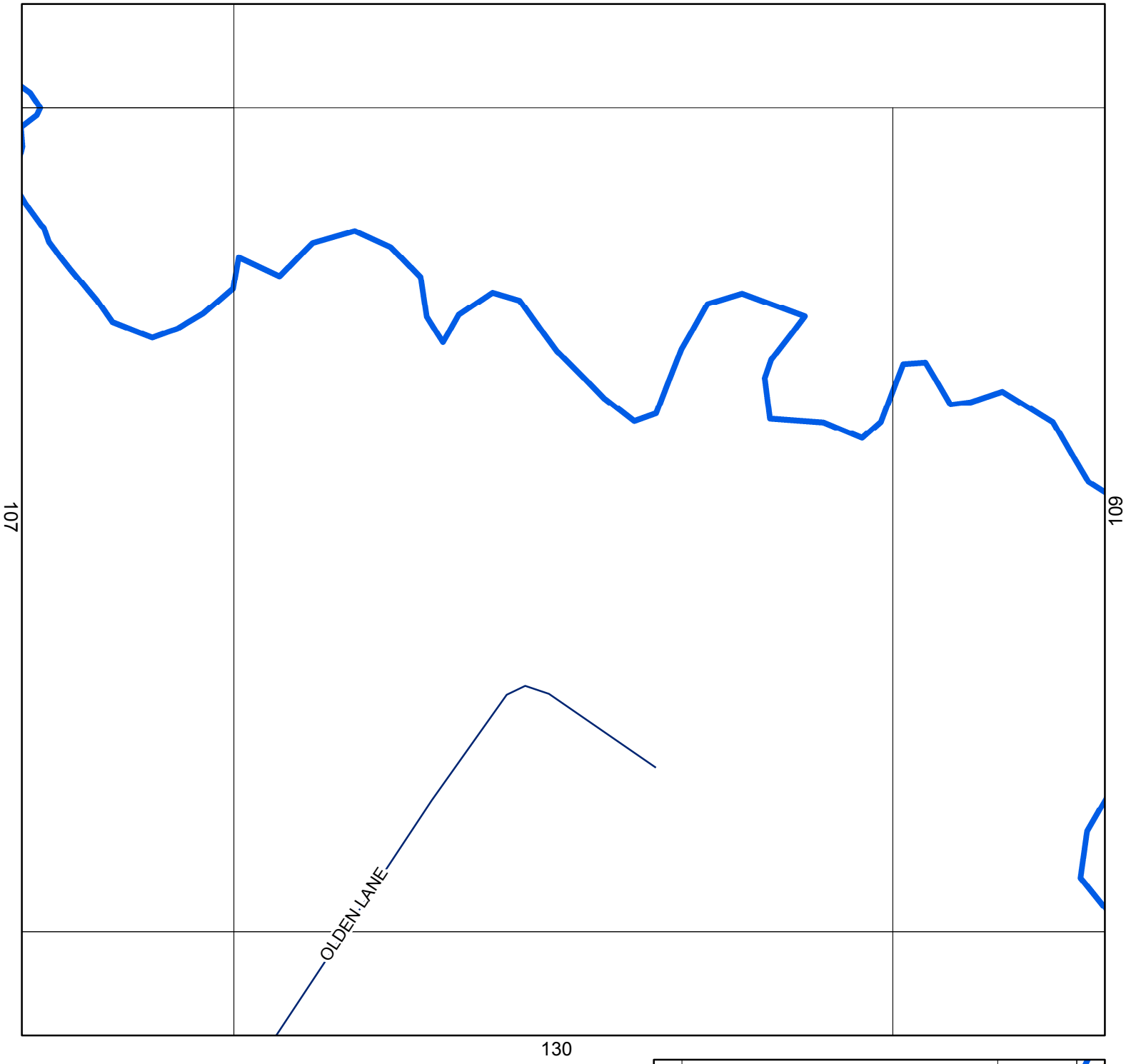

0 220 440 880 1,320 1,760 Feet

Legend

- Freeway
- Overpass
- Major Arterial
- Major Collector
- Minor Arterial
- Minor Collector
- Local Streer
- Private Streer
- TAMU
- Alley
- City Limit

N

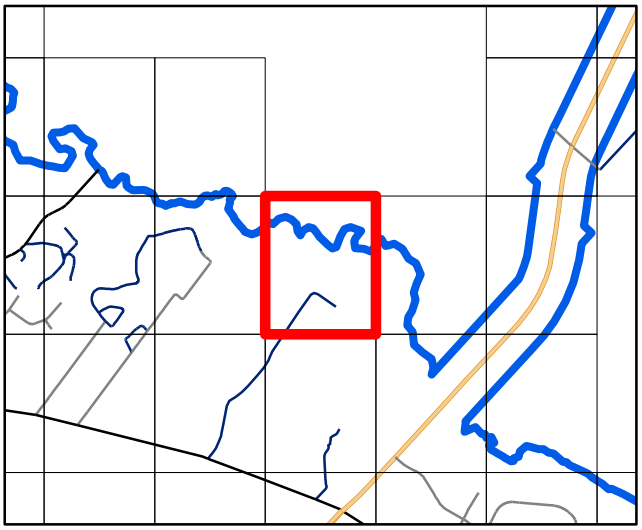

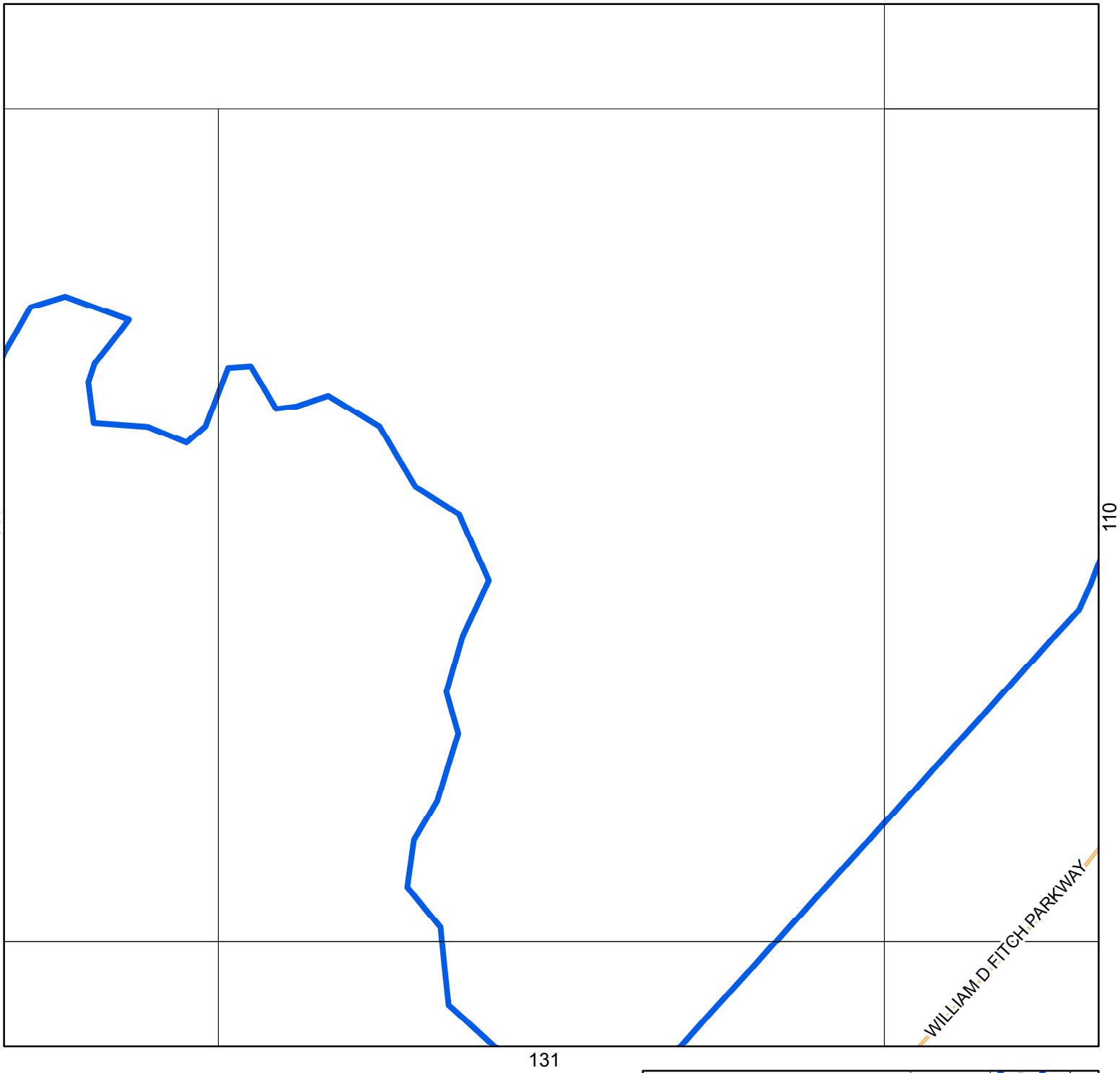

0 220 440 880 1,320 1,760 Feet

Legend

- Freeway
- Overpass
- Major Arterial
- Major Collector
- Minor Arterial
- Minor Collector
- Local Streer
- Private Streer
- TAMU
- Alley
- City Limit

N

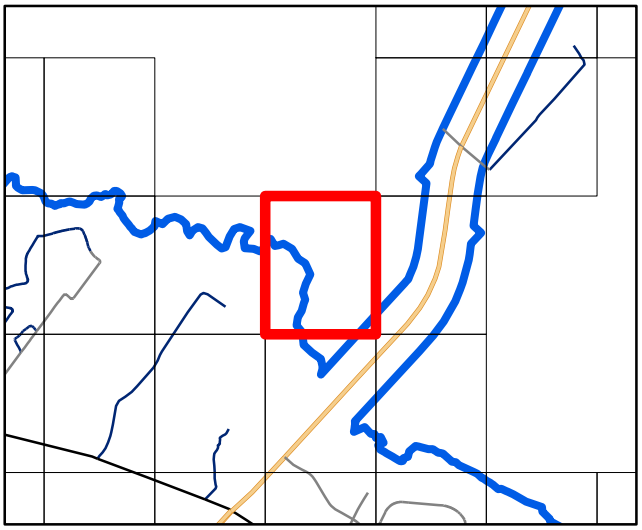



0 220 440 880 1,320 1,760 Feet

Legend

- Freeway
- Overpass
- Major Arterial
- Major Collector
- Minor Arterial
- Minor Collector
- Local Streer
- Private Streer
- TAMU
- Alley
- City Limit

N

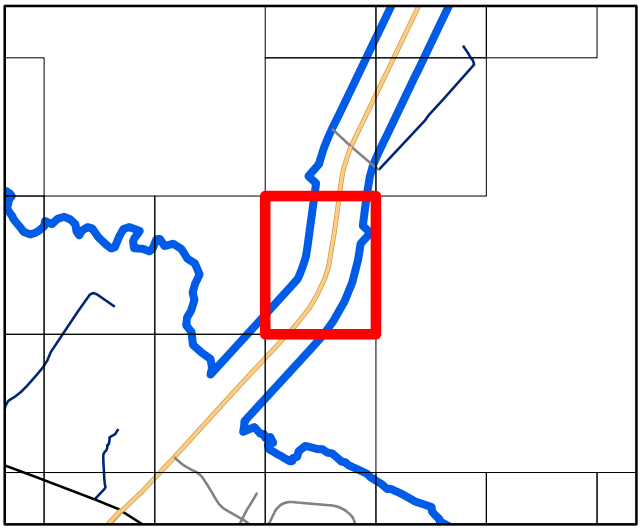

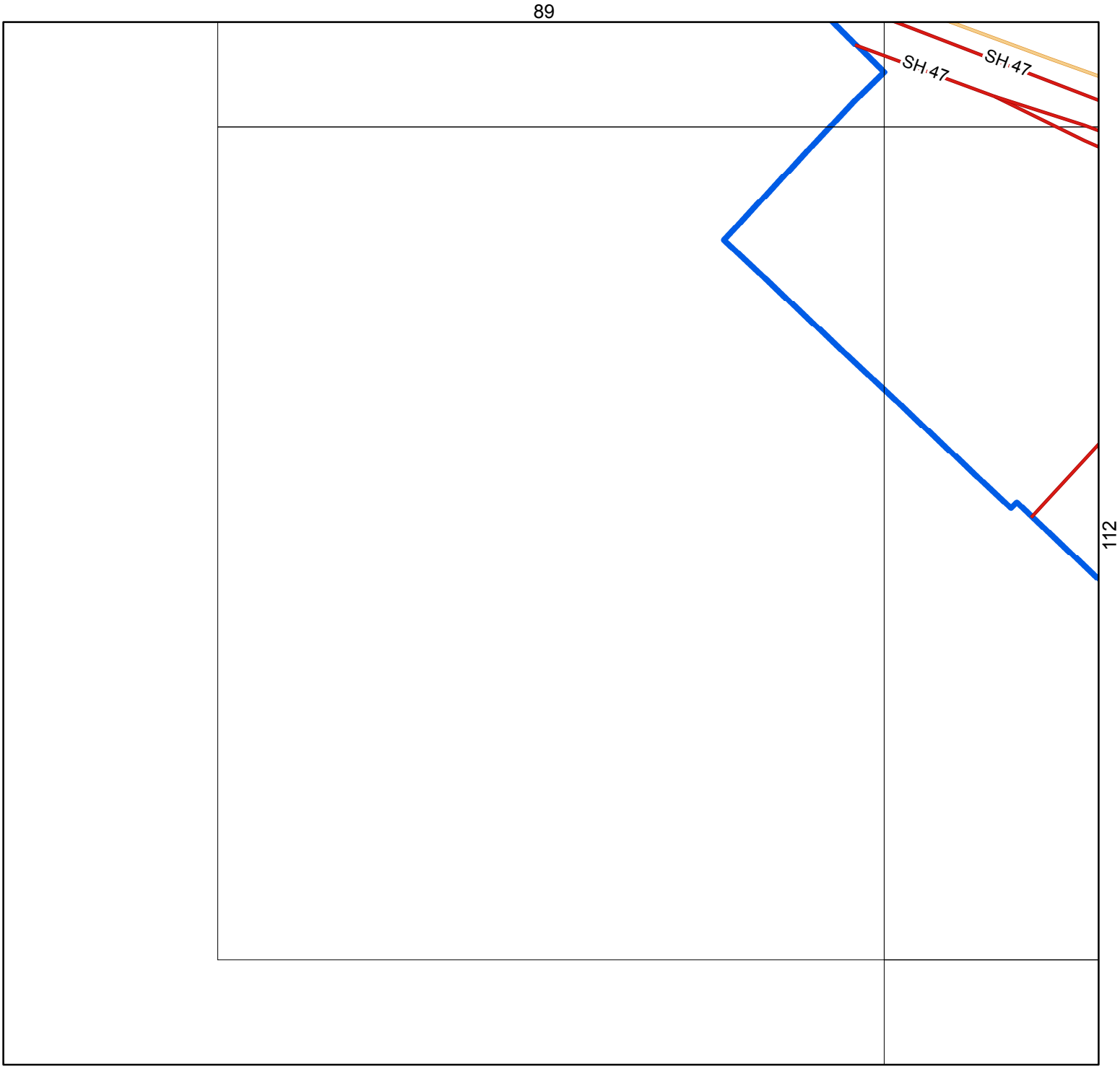

0 220 440 880 1,320 1,760 Feet

Legend

- Freeway
- Overpass
- Major Arterial
- Major Collector
- Minor Arterial
- Minor Collector
- Local Streer
- Private Streer
- TAMU
- Alley
- City Limit

N

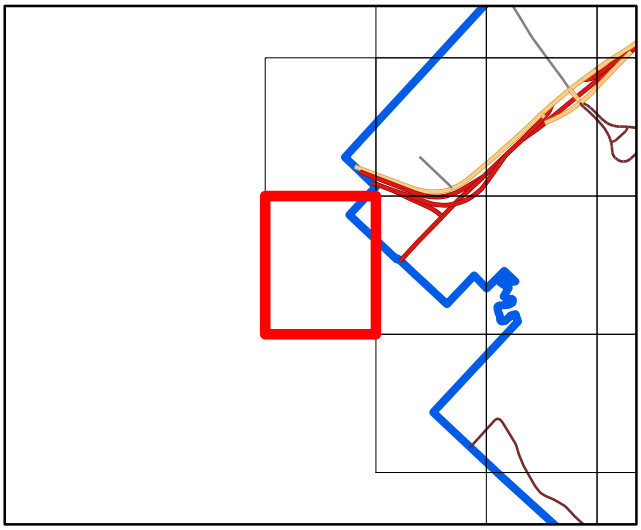

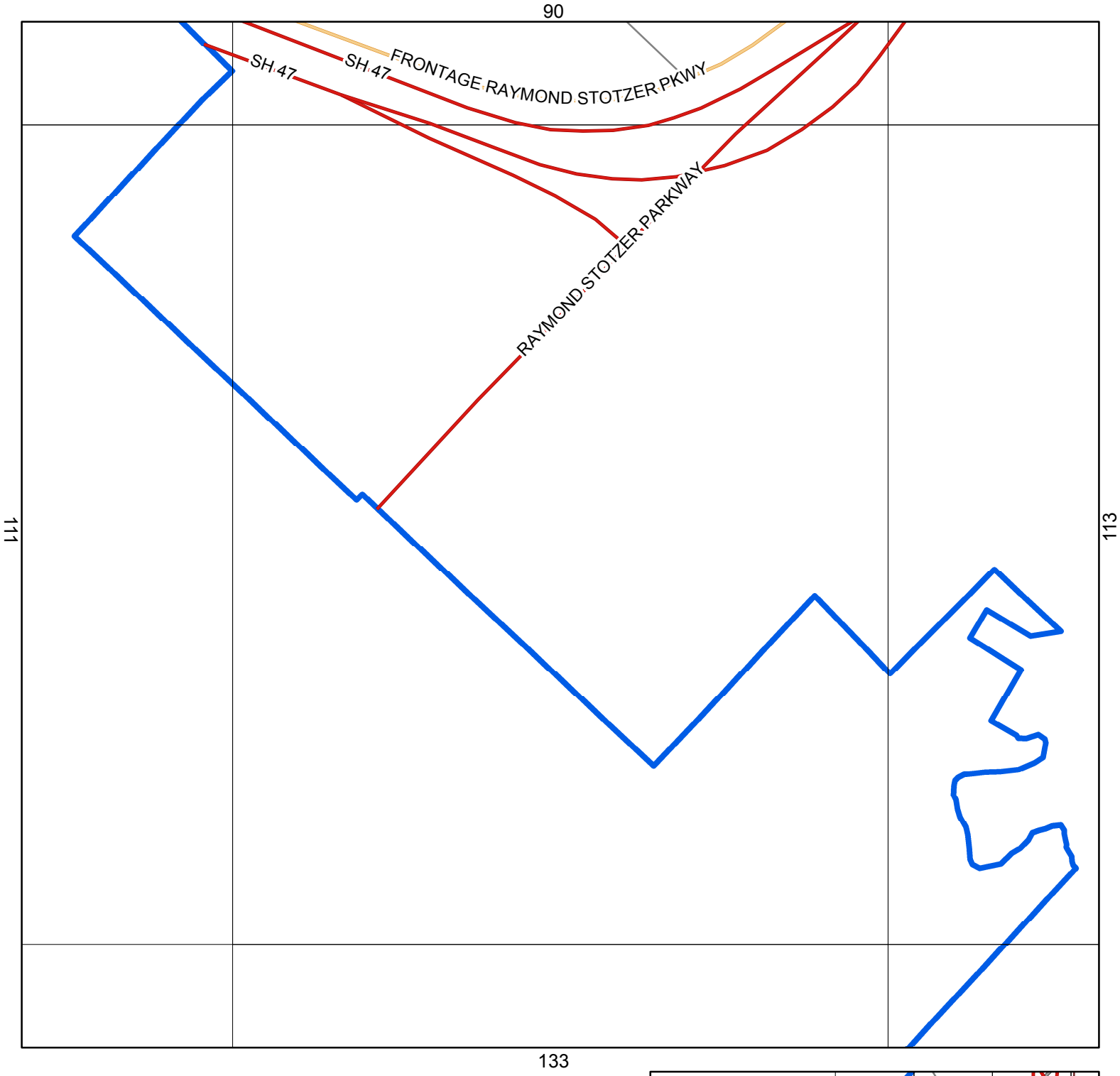

0 220 440 880 1,320 1,760 Feet

Legend

- Freeway
- Overpass
- Major Arterial
- Major Collector
- Minor Arterial
- Minor Collector
- Local Streer
- Private Streer
- TAMU
- Alley
- City Limit

N

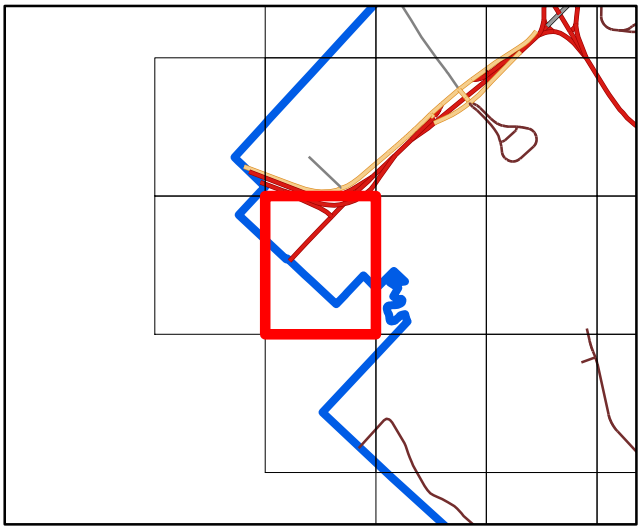

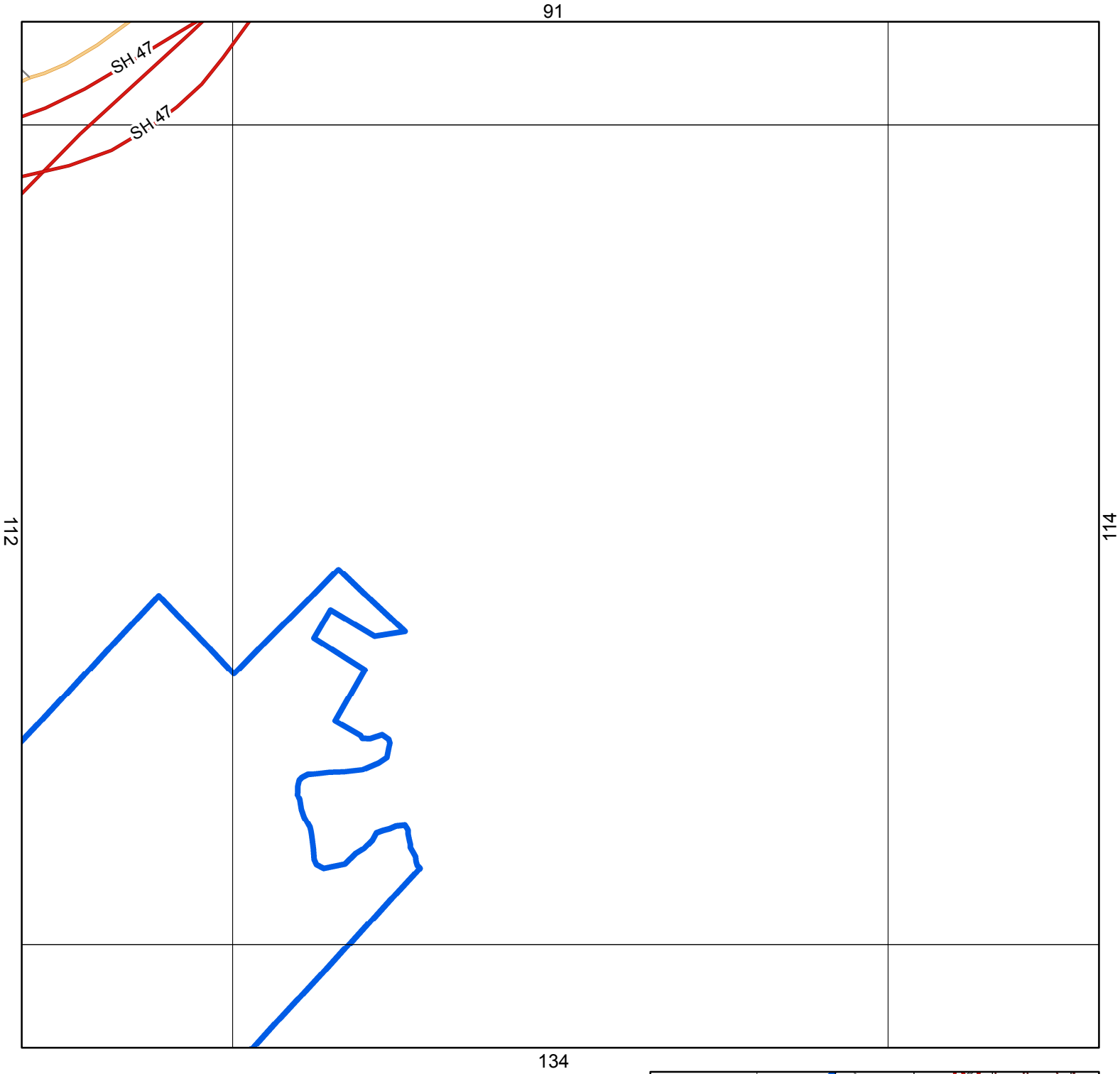

0 220 440 880 1,320 1,760 Feet

Legend

- Freeway
- Overpass
- Major Arterial
- Major Collector
- Minor Arterial
- Minor Collector
- Local Streer
- Private Streer
- TAMU
- Alley
- City Limit

N

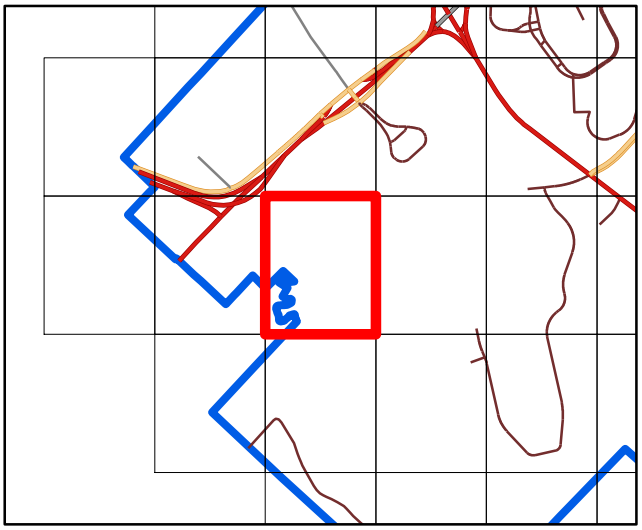

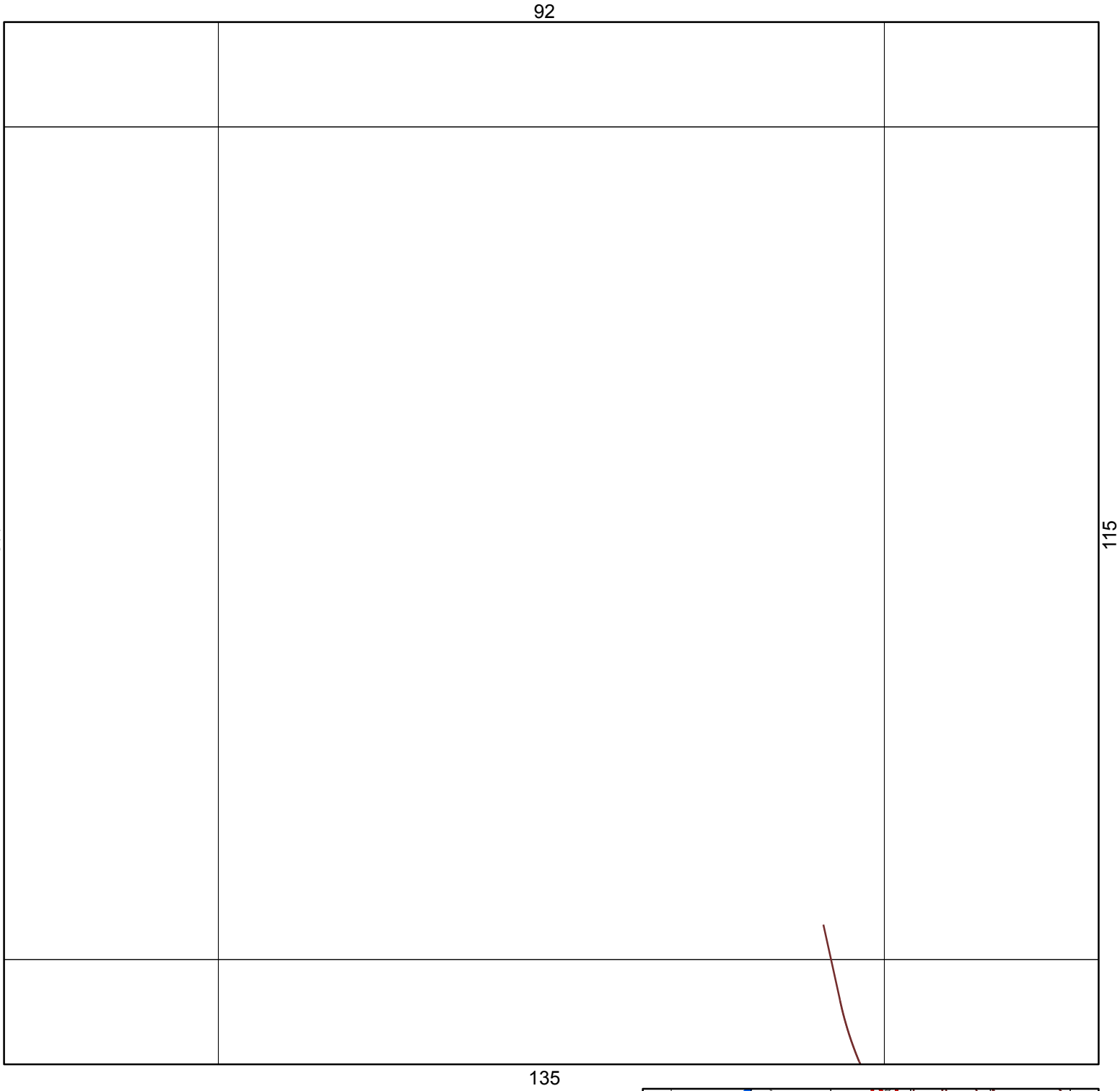

0 220 440 880 1,320 1,760 Feet

Legend

- Freeway
- Overpass
- Major Arterial
- Major Collector
- Minor Arterial
- Minor Collector
- Local Streer
- Private Streer
- TAMU
- Alley
- City Limit

N

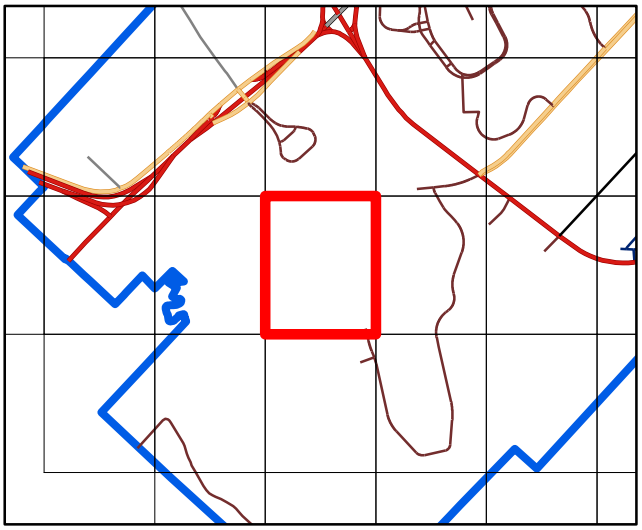

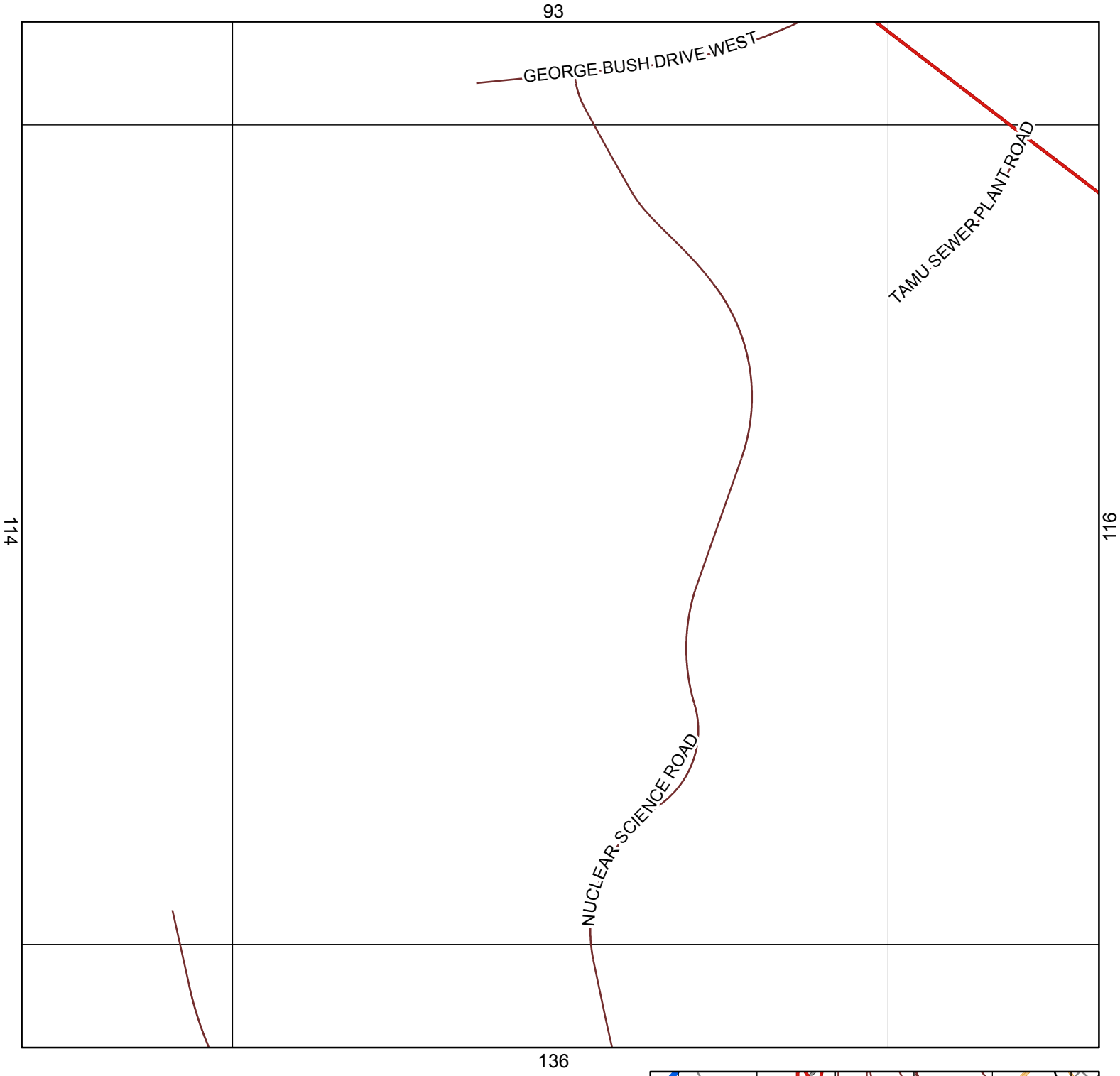

0 220 440 880 1,320 1,760 Feet

Legend

- Freeway
- Overpass
- Major Arterial
- Major Collector
- Minor Arterial
- Minor Collector
- Local Streer
- Private Streer
- TAMU
- Alley
- City Limit

N

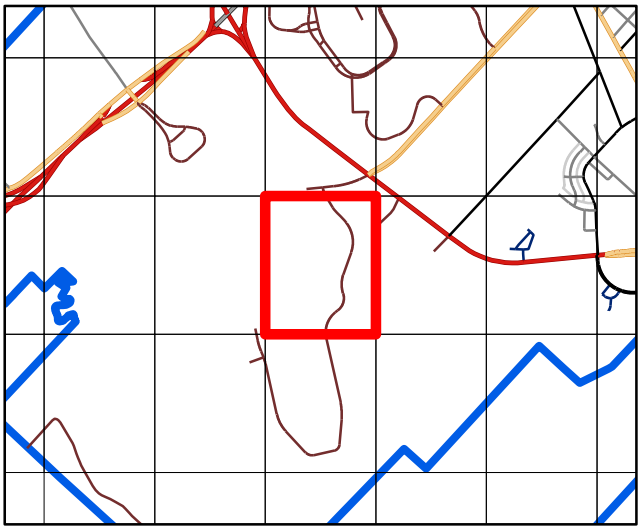

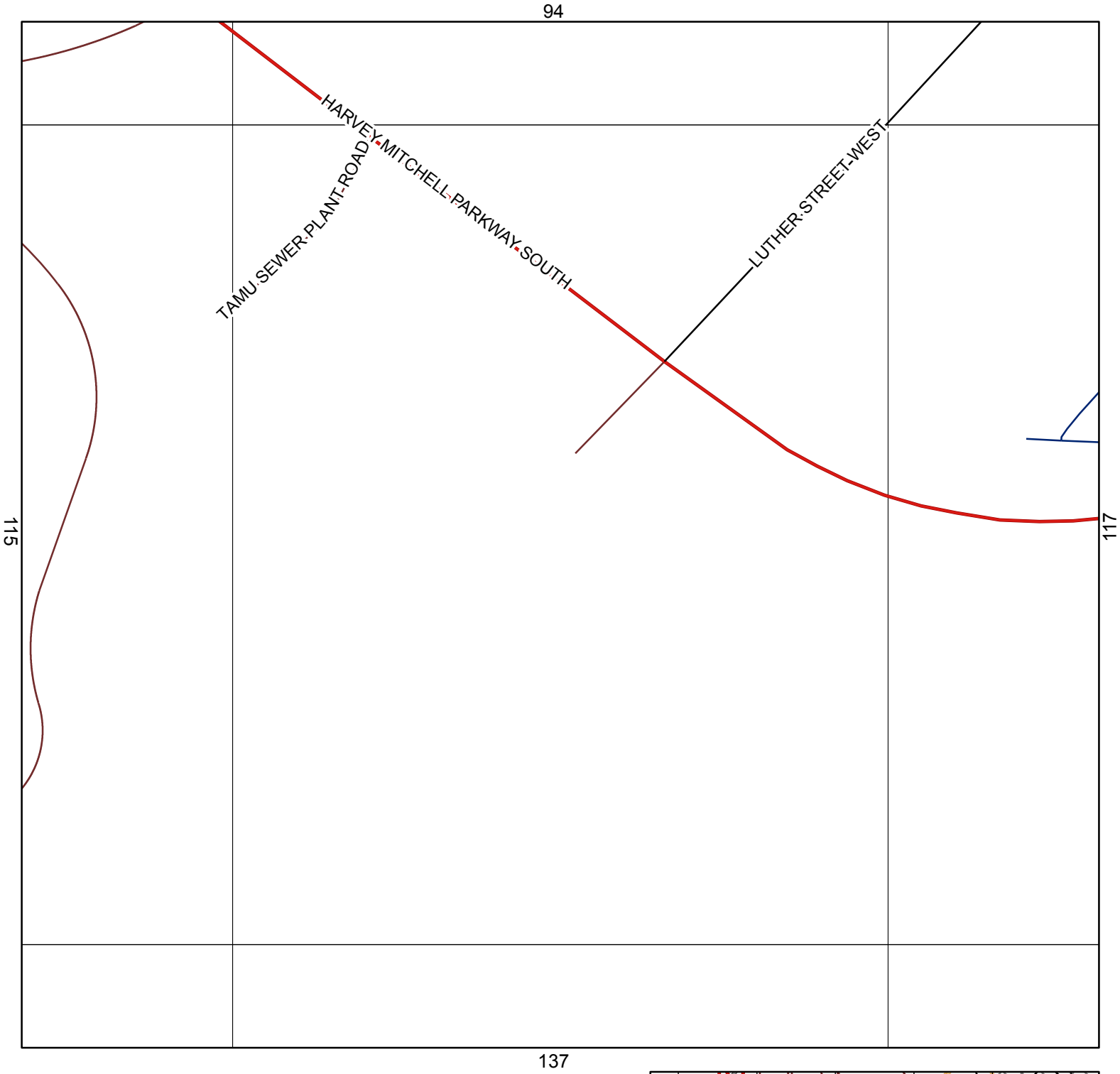

0 220 440 880 1,320 1,760 Feet

Legend

- Freeway
- Overpass
- Major Arterial
- Major Collector
- Minor Arterial
- Minor Collector
- Local Streer
- Private Streer
- TAMU
- Alley
- City Limit

N

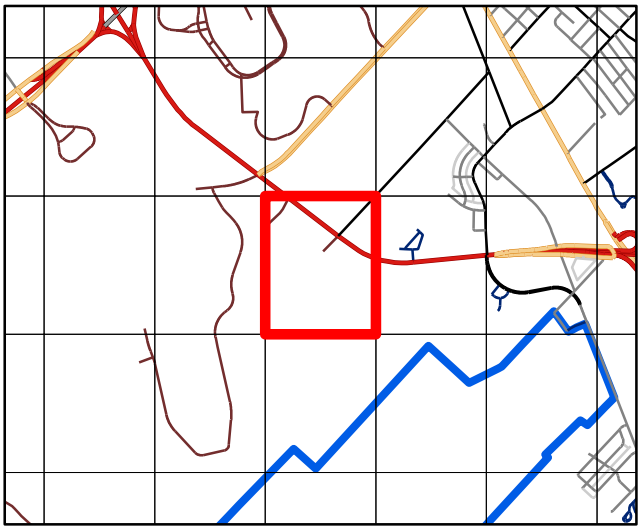

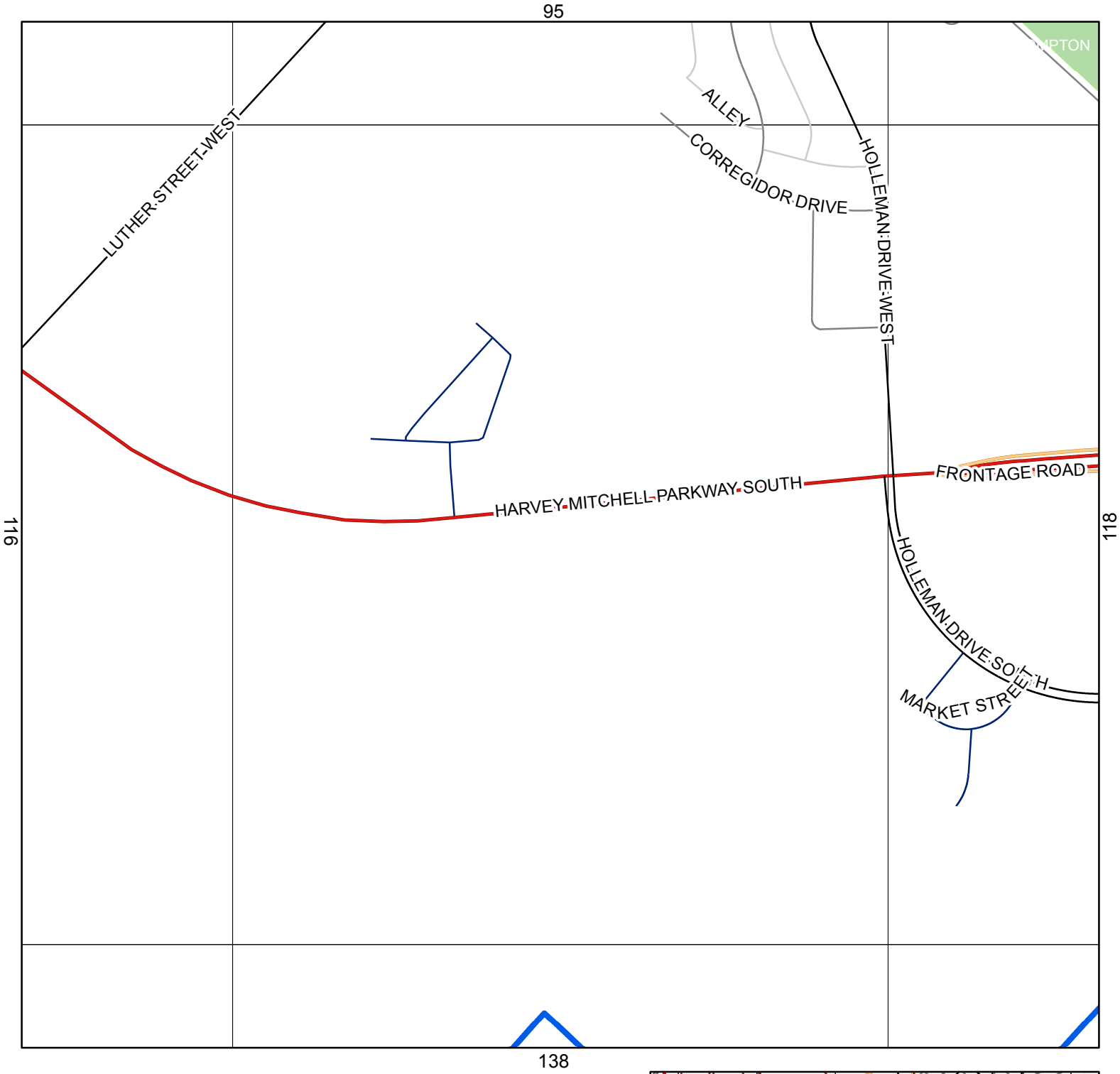

0 220 440 880 1,320 1,760 Feet

Legend

- Freeway
- Overpass
- Major Arterial
- Major Collector
- Minor Arterial
- Minor Collector
- Local Streer
- Private Streer
- TAMU
- Alley
- City Limit

N

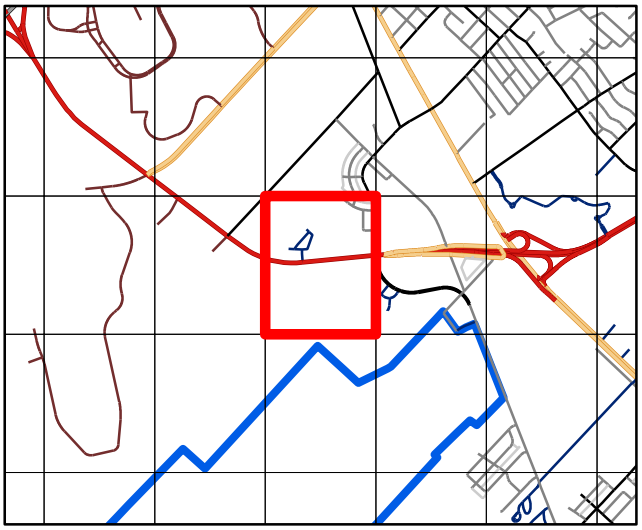

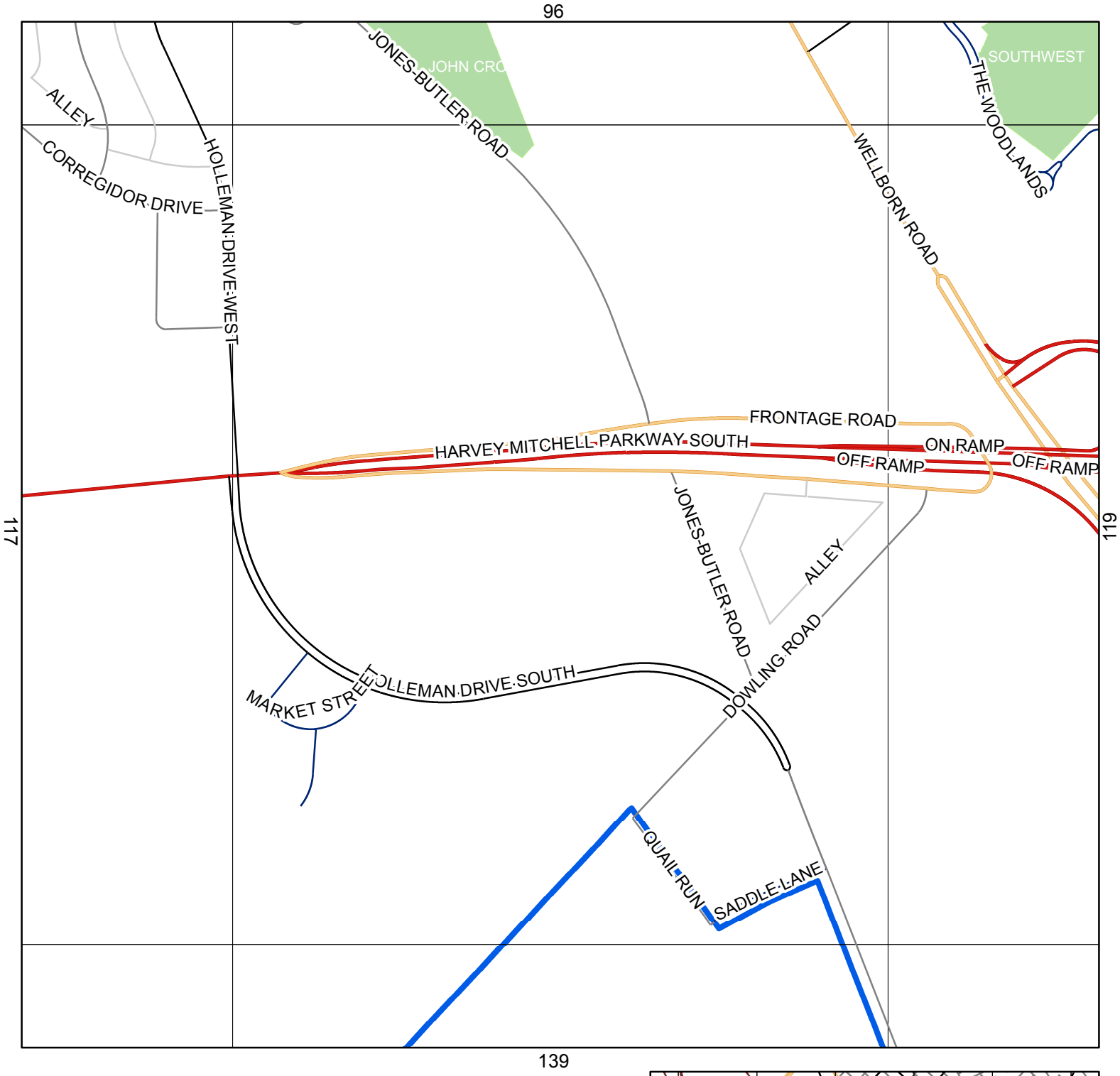

0 220 440 880 1,320 1,760 Feet

Legend

- Freeway
- Overpass
- Major Arterial
- Major Collector
- Minor Arterial
- Minor Collector
- Local Streer
- Private Streer
- TAMU
- Alley
- City Limit

N

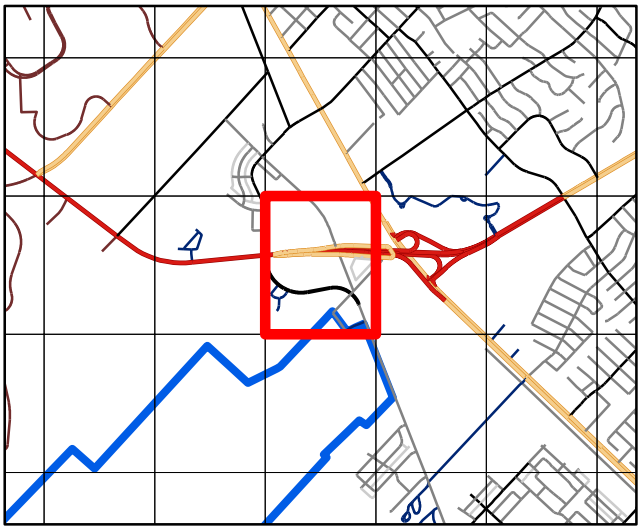

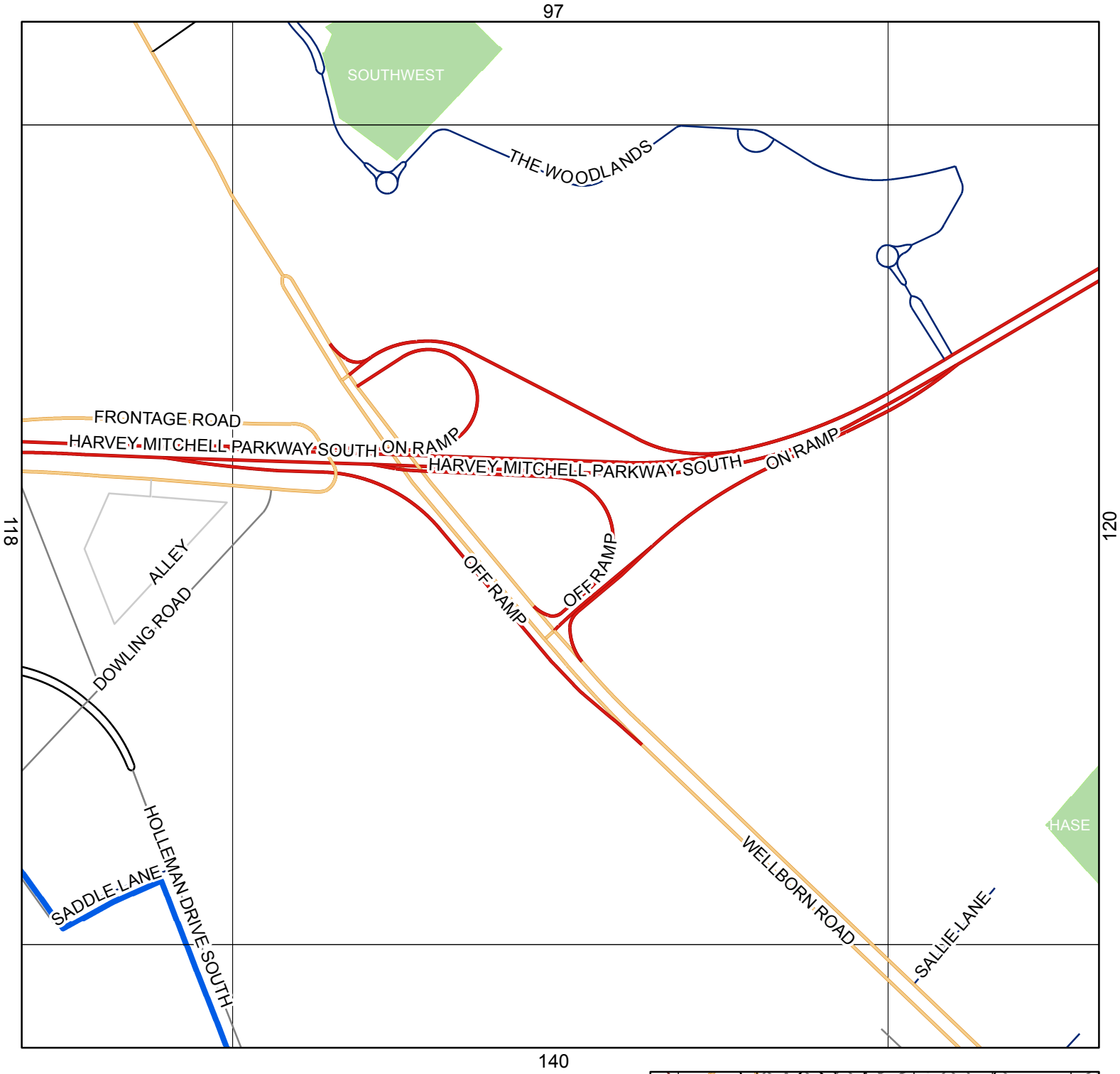

0 220 440 880 1,320 1,760 Feet

Legend

- Freeway
- Overpass
- Major Arterial
- Major Collector
- Minor Arterial
- Minor Collector
- Local Streer
- Private Streer
- TAMU
- Alley
- City Limit

N

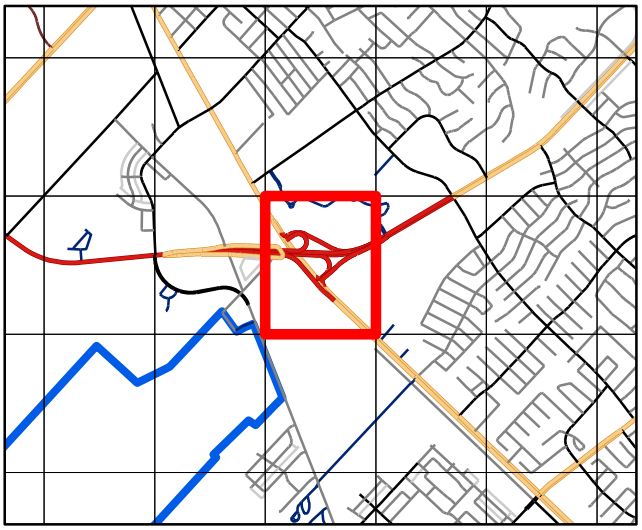

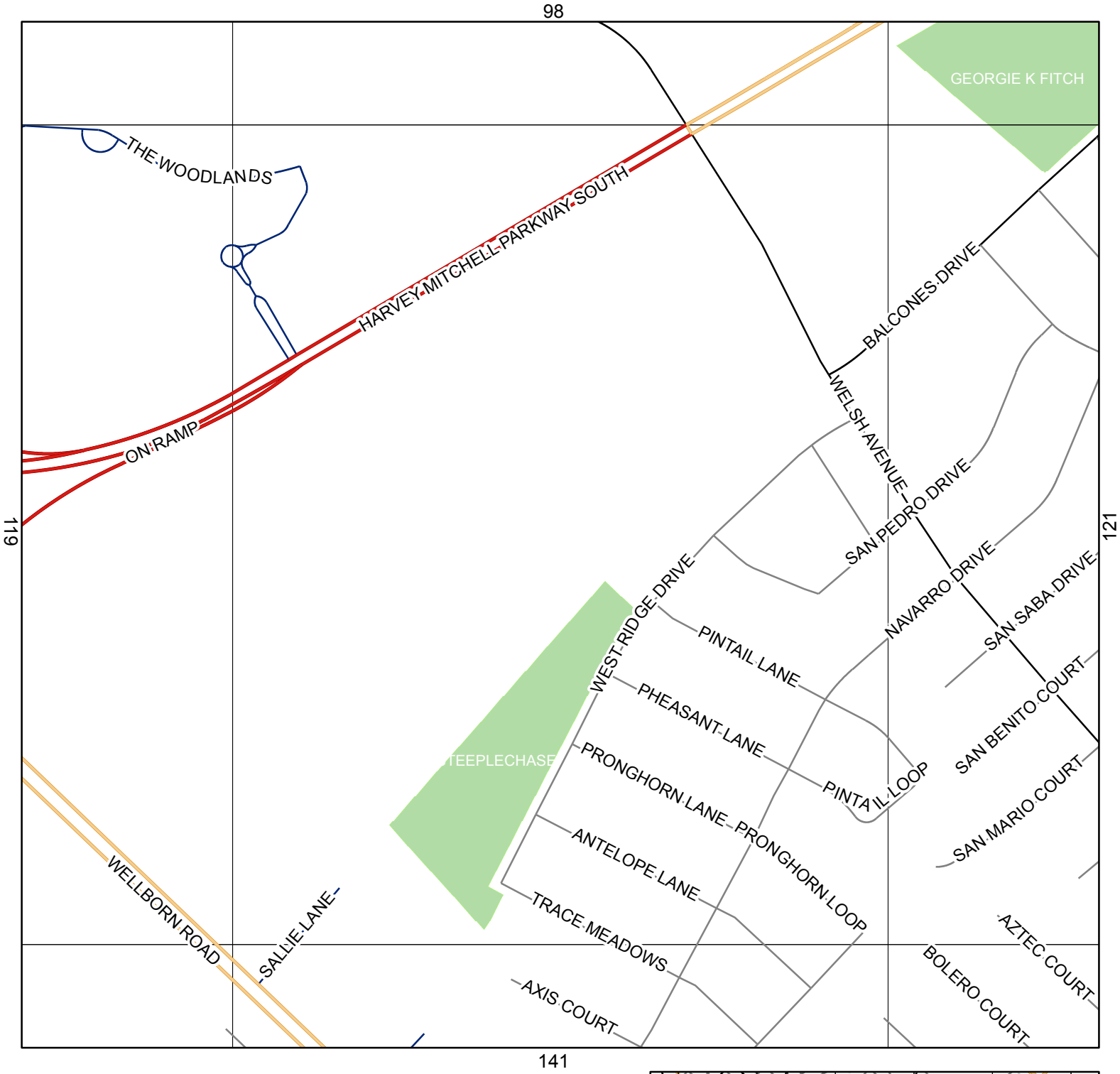

0 220 440 880 1,320 1,760 Feet

Legend

- Freeway
- Overpass
- Major Arterial
- Major Collector
- Minor Arterial
- Minor Collector
- Local Streer
- Private Streer
- TAMU
- Alley
- City Limit

N

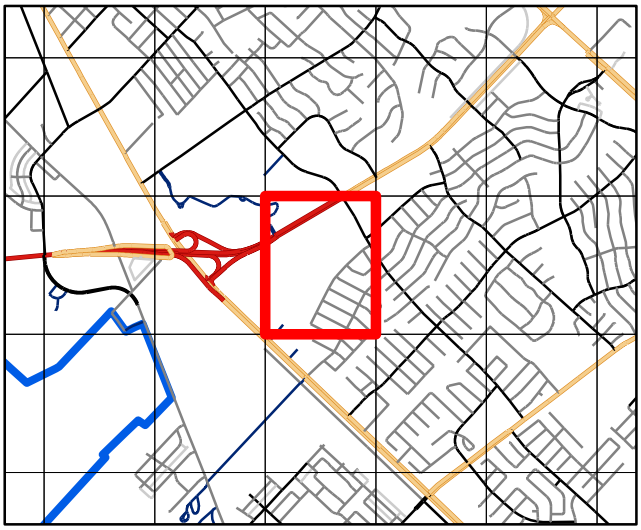

0 220 440 880 1,320 1,760 Feet

Legend

- Freeway
- Overpass
- Major Arterial
- Major Collector
- Minor Arterial
- Minor Collector
- Local Streer
- Private Streer
- TAMU
- Alley
- City Limit

N

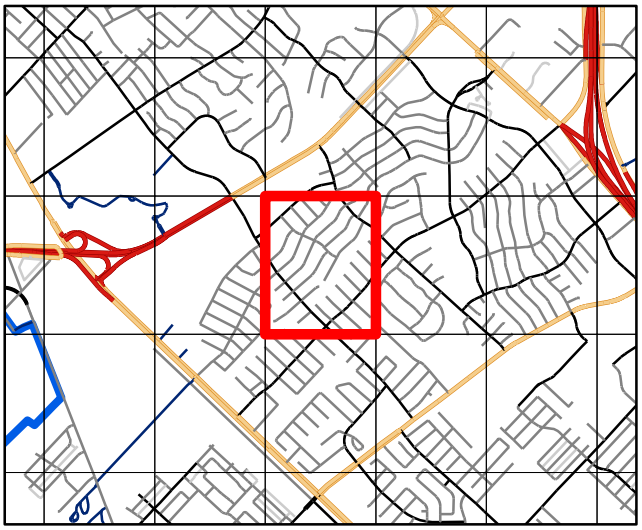

0 220 440 880 1,320 1,760 Feet

Legend

- Freeway
- Overpass
- Major Arterial
- Major Collector
- Minor Arterial
- Minor Collector
- Local Streer
- Private Streer
- TAMU
- Alley
- City Limit

N

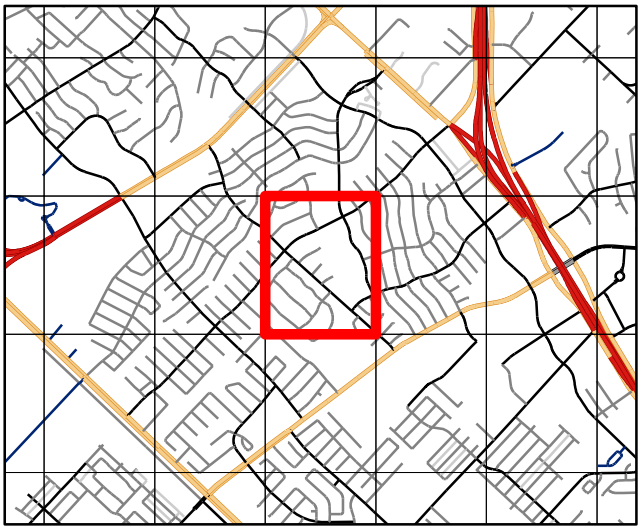

0 220 440 880 1,320 1,760 Feet

Legend

- Freeway
- Overpass
- Major Arterial
- Major Collector
- Minor Arterial
- Minor Collector
- Local Streer
- Private Streer
- TAMU
- Alley
- City Limit

N

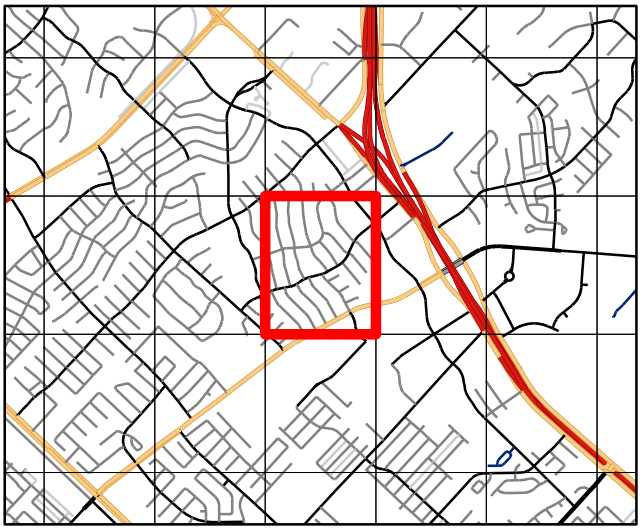

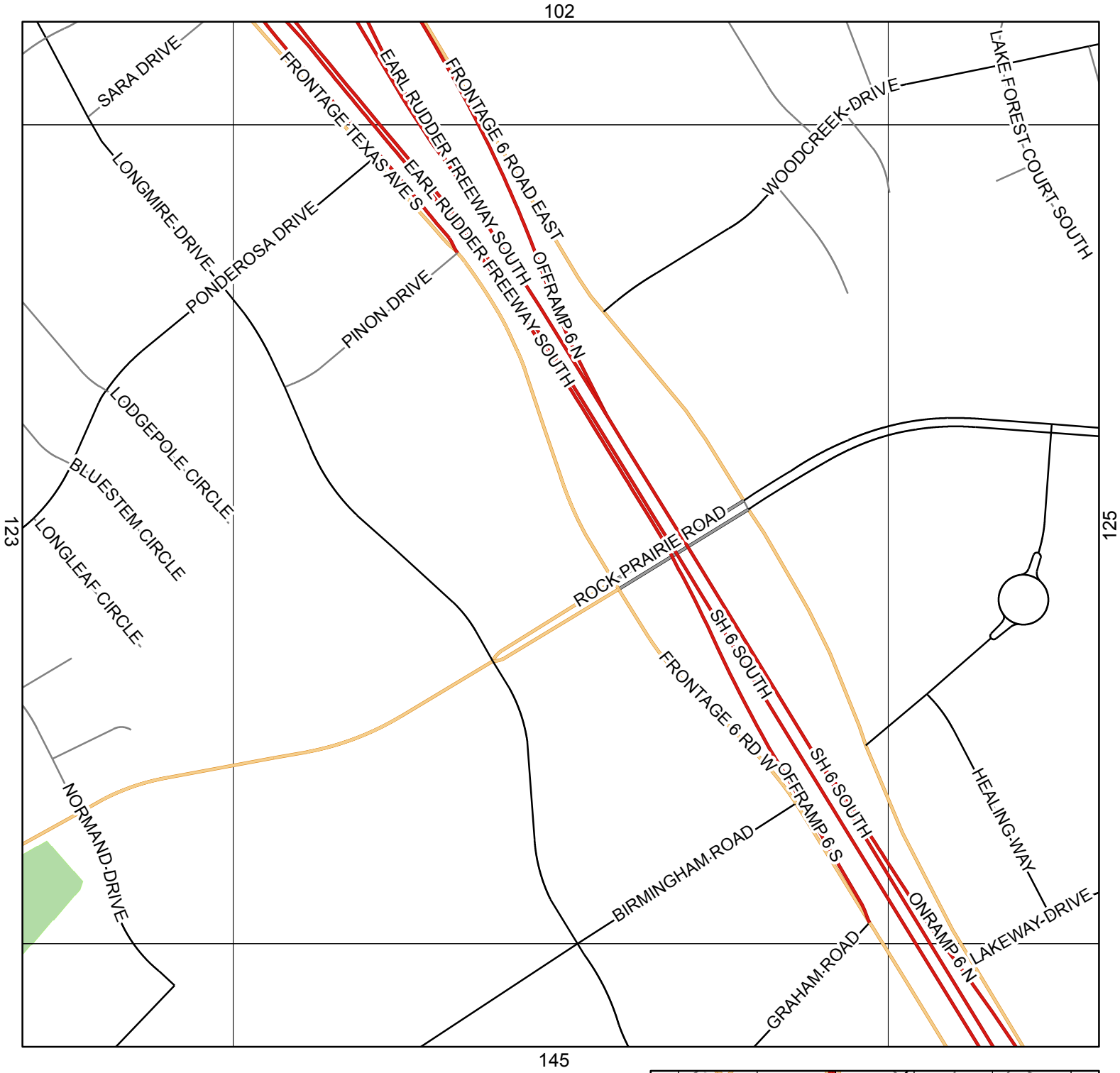

0 220 440 880 1,320 1,760 Feet

Legend

- Freeway
- Overpass
- Major Arterial
- Major Collector
- Minor Arterial
- Minor Collector
- Local Streer
- Private Streer
- TAMU
- Alley
- City Limit

N

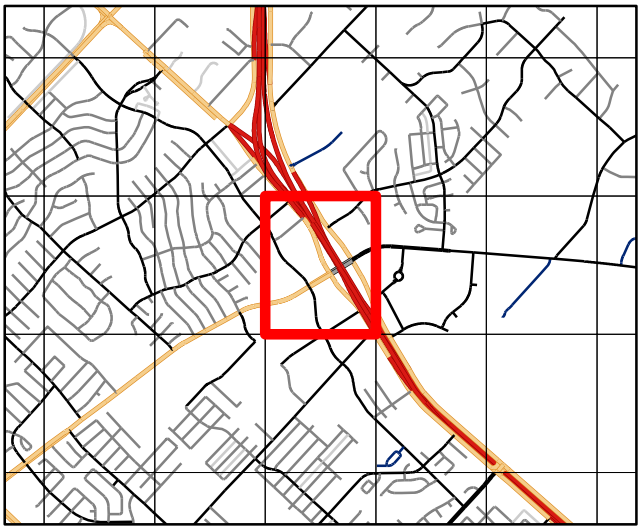

0 220 440 880 1,320 1,760 Feet

Legend

- Freeway
- Overpass
- Major Arterial
- Major Collector
- Minor Arterial
- Minor Collector
- Local Streer
- Private Streer
- TAMU
- Alley
- City Limit

N

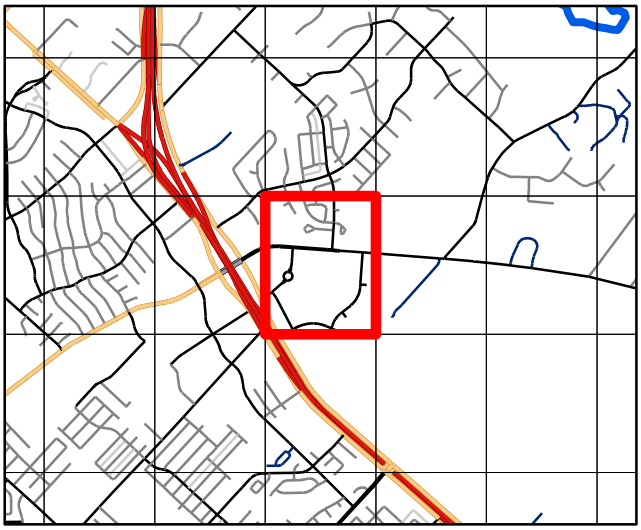

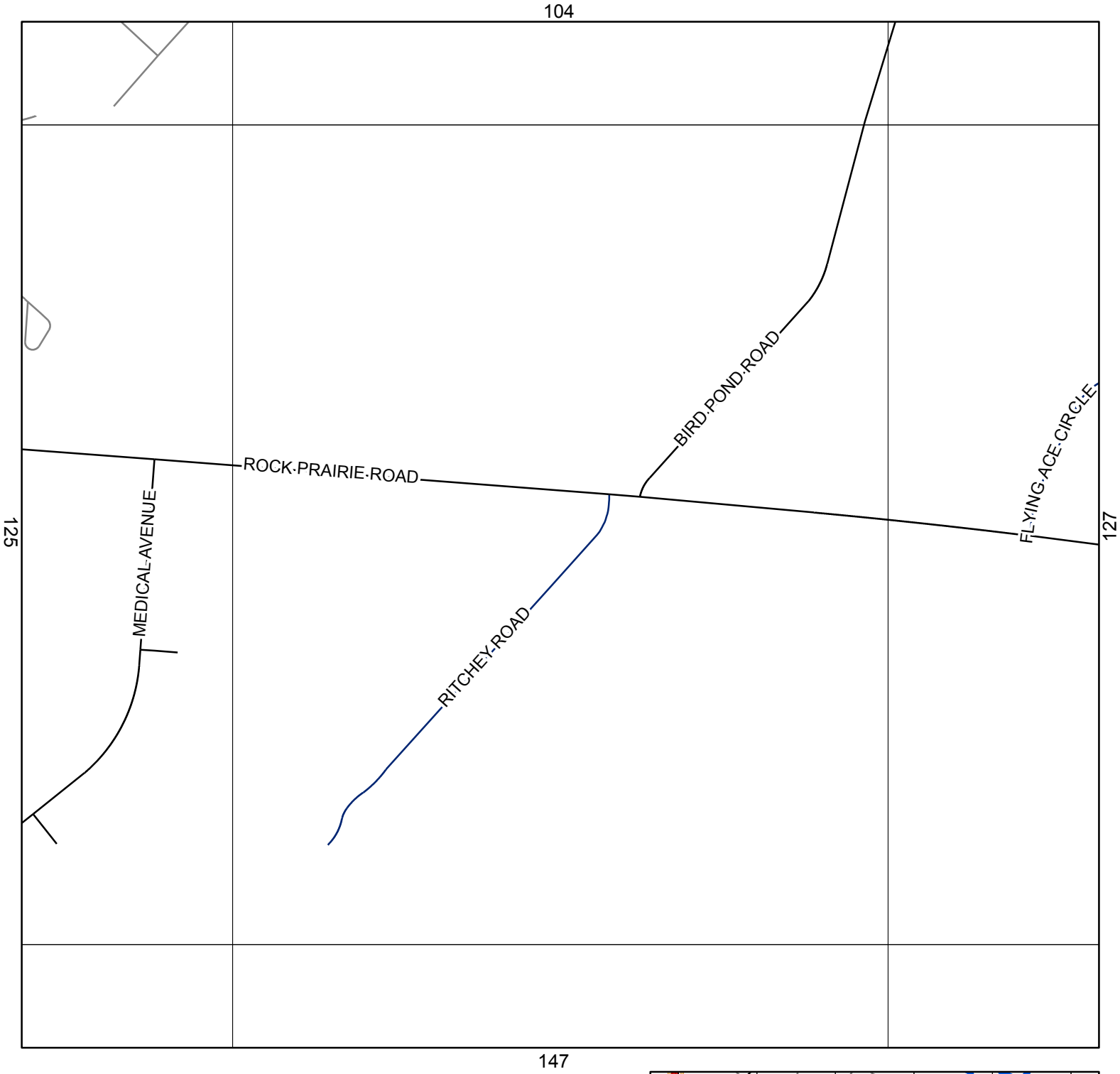

0 220 440 880 1,760 Feet

Legend

- Freeway
- Overpass
- Major Arterial
- Major Collector
- Minor Arterial
- Minor Collector
- Local Streer
- Private Streer
- TAMU
- Alley
- City Limit

N

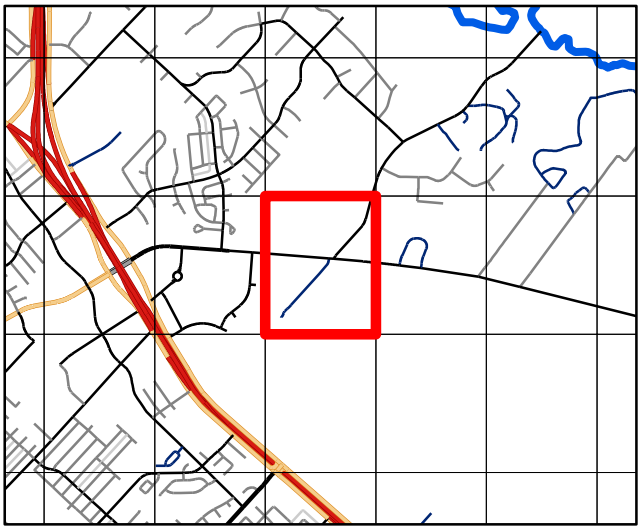

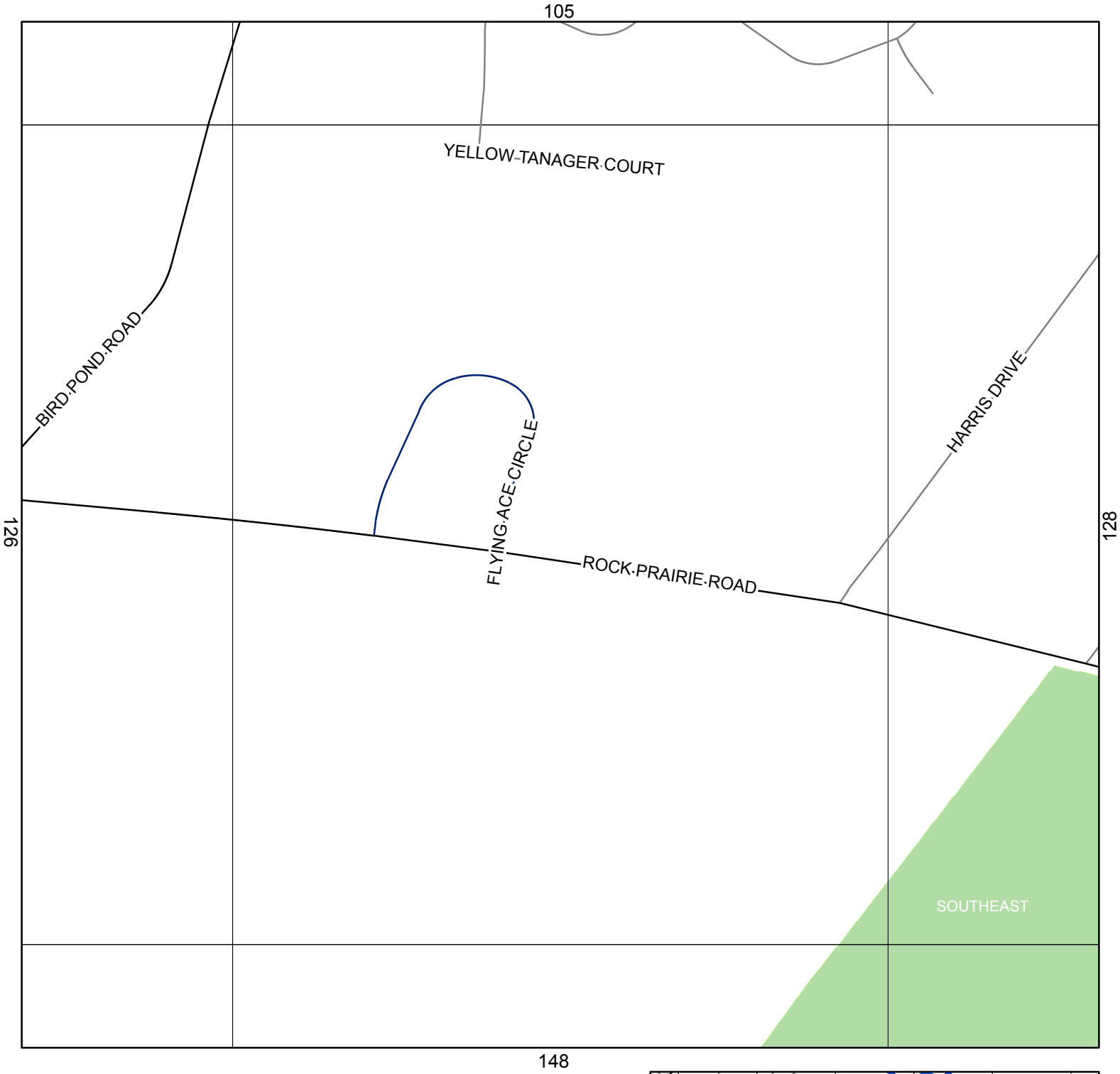

0 220 440 880 1,320 1,760 Feet

Legend

- Freeway
- Overpass
- Major Arterial
- Major Collector
- Minor Arterial
- Minor Collector
- Local Streer
- Private Streer
- TAMU
- Alley
- City Limit

N

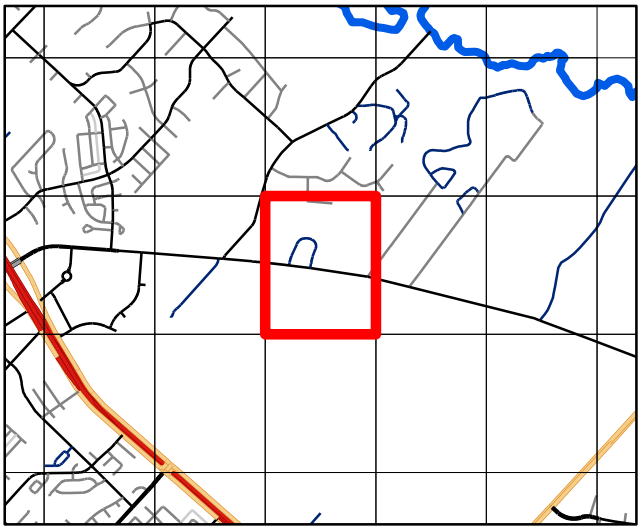

0 220 440 880 1,320 1,760 Feet

Legend

- Freeway
- Overpass
- Major Arterial
- Major Collector
- Minor Arterial
- Minor Collector
- Local Streer
- Private Streer
- TAMU
- Alley
- City Limit

N

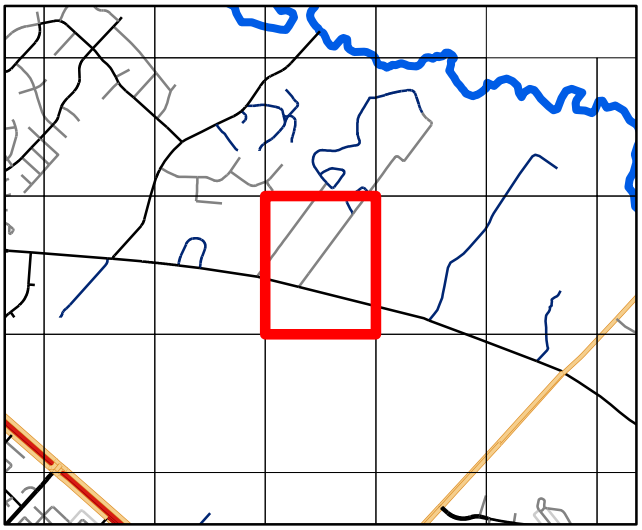

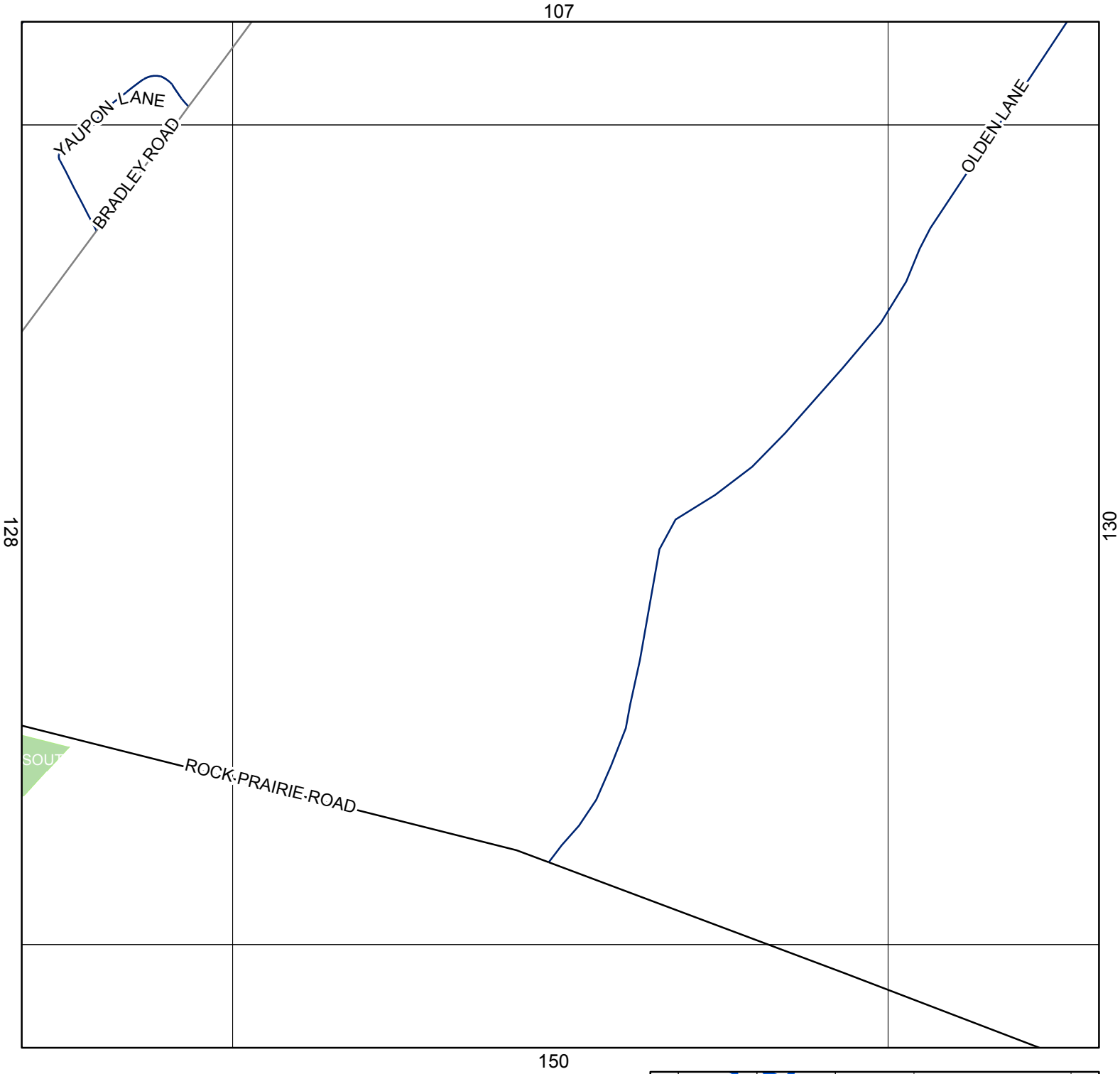

0 220 440 880 1,320 1,760 Feet

Legend

- Freeway
- Overpass
- Major Arterial
- Major Collector
- Minor Arterial
- Minor Collector
- Local Streer
- Private Streer
- TAMU
- Alley
- City Limit

N

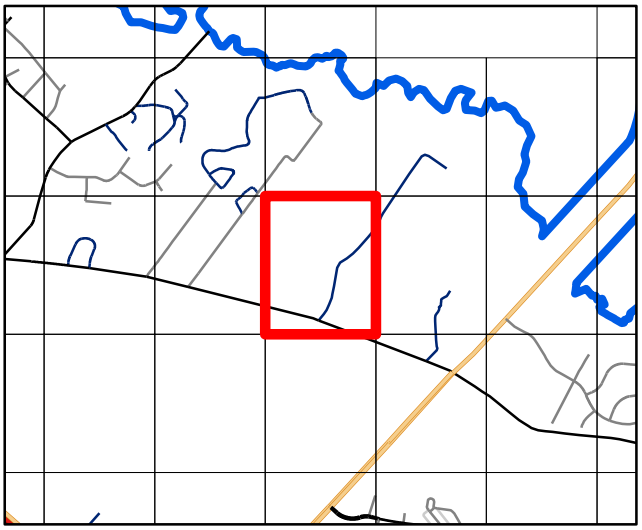

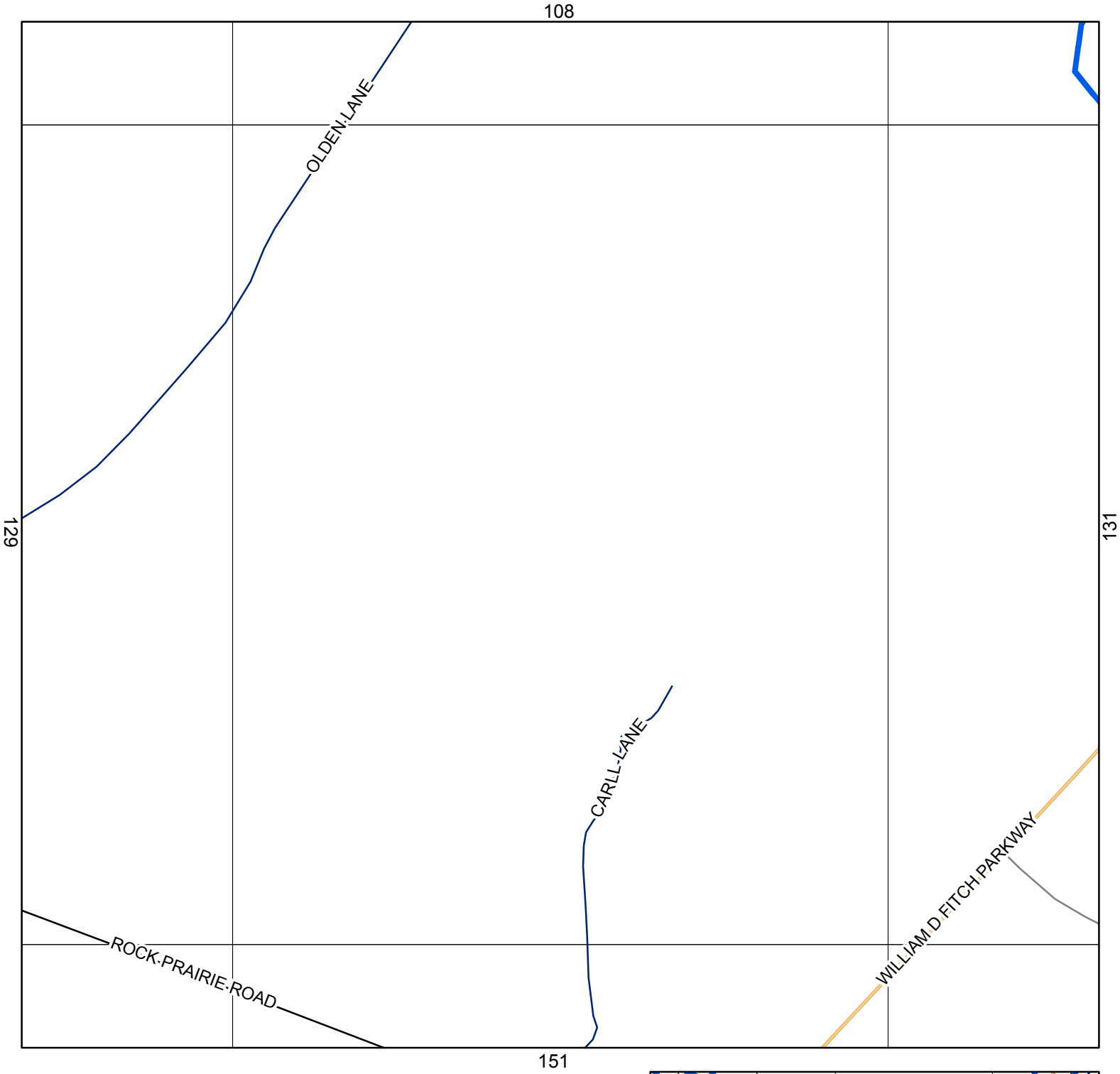

0 220 440 880 1,320 1,760 Feet

Legend

- Freeway
- Overpass
- Major Arterial
- Major Collector
- Minor Arterial
- Minor Collector
- Local Streer
- Private Streer
- TAMU
- Alley
- City Limit

N

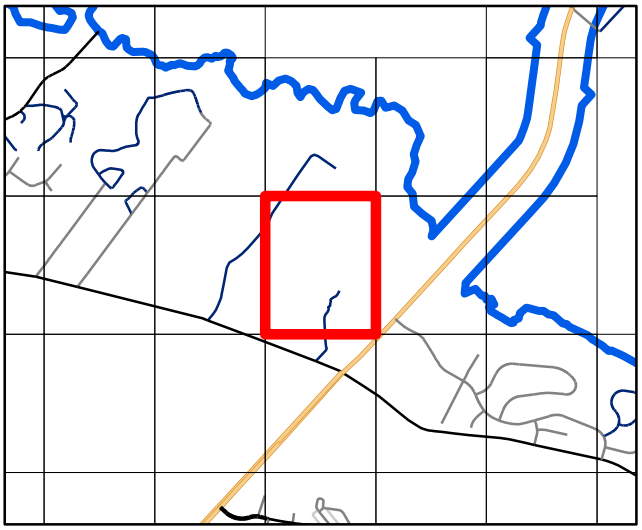

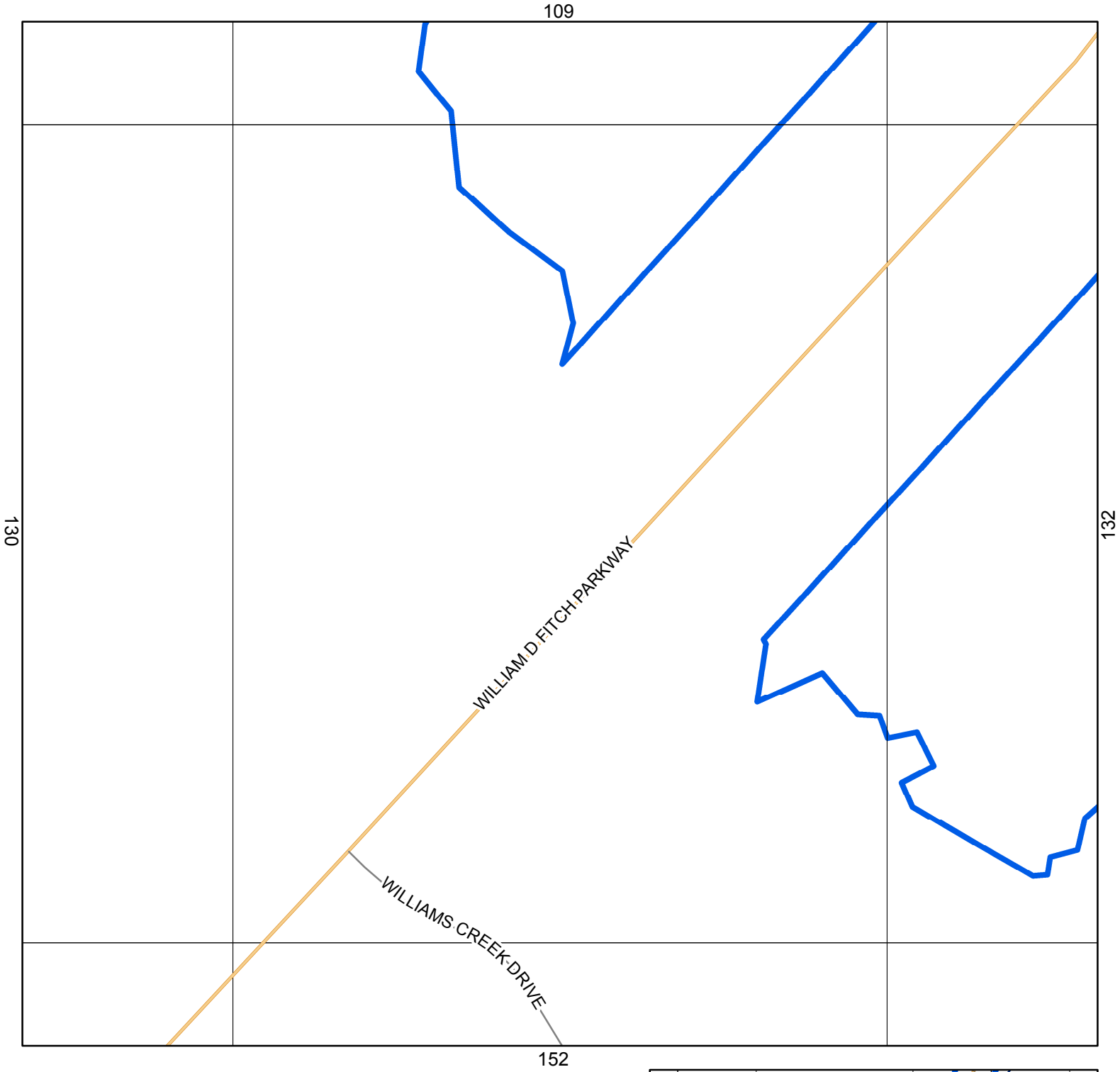

0 220 440 880 1,320 1,760 Feet

Legend

- Freeway
- Overpass
- Major Arterial
- Major Collector
- Minor Arterial
- Minor Collector
- Local Streer
- Private Streer
- TAMU
- Alley
- City Limit

N

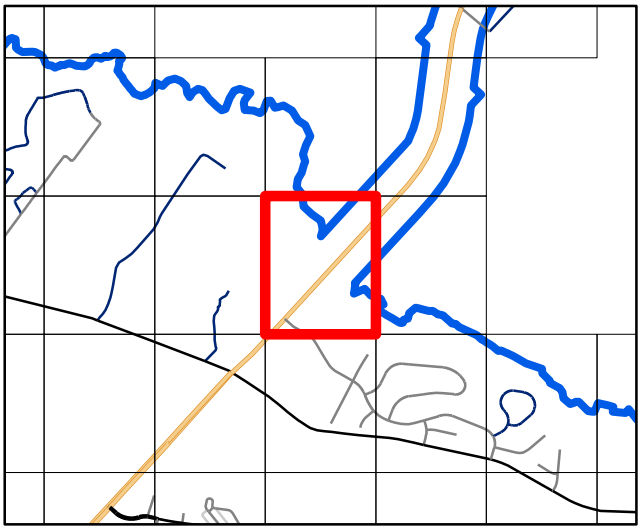

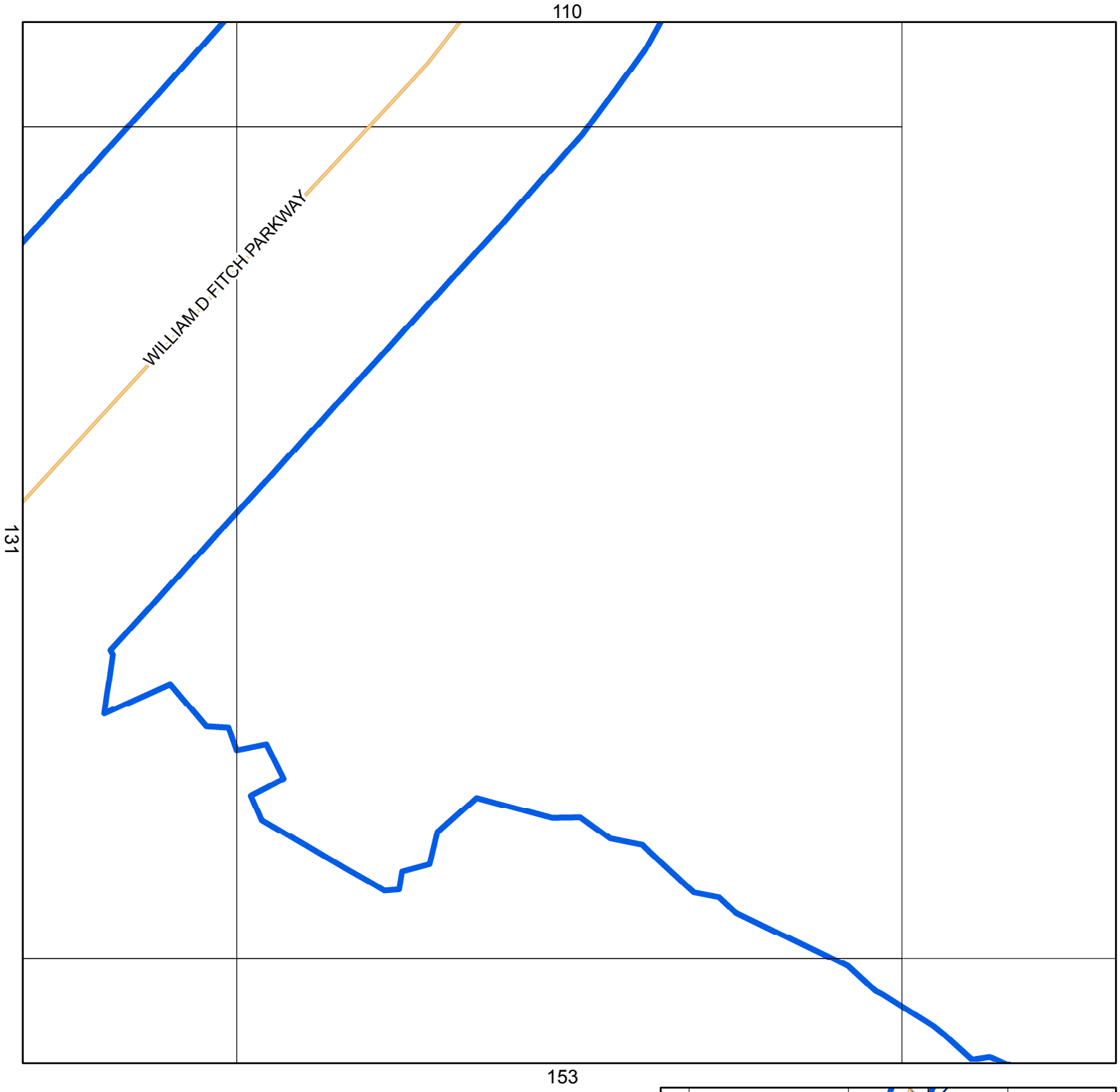

0 220 440 880 1,320 1,760 Feet

Legend

- Freeway
- Overpass
- Major Arterial
- Major Collector
- Minor Arterial
- Minor Collector
- Local Streer
- Private Streer
- TAMU
- Alley
- City Limit

N

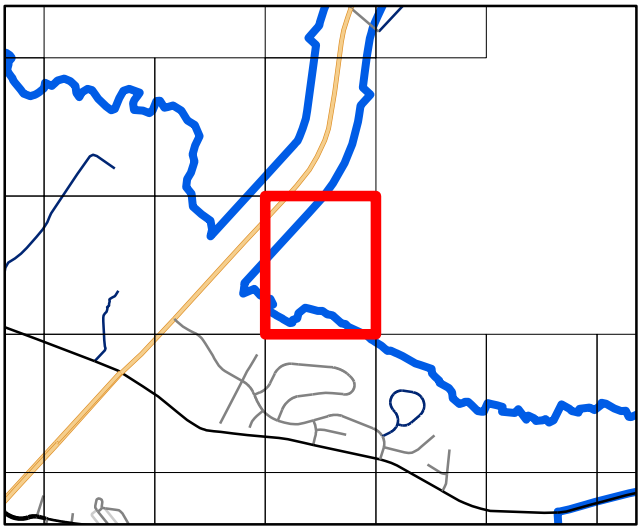

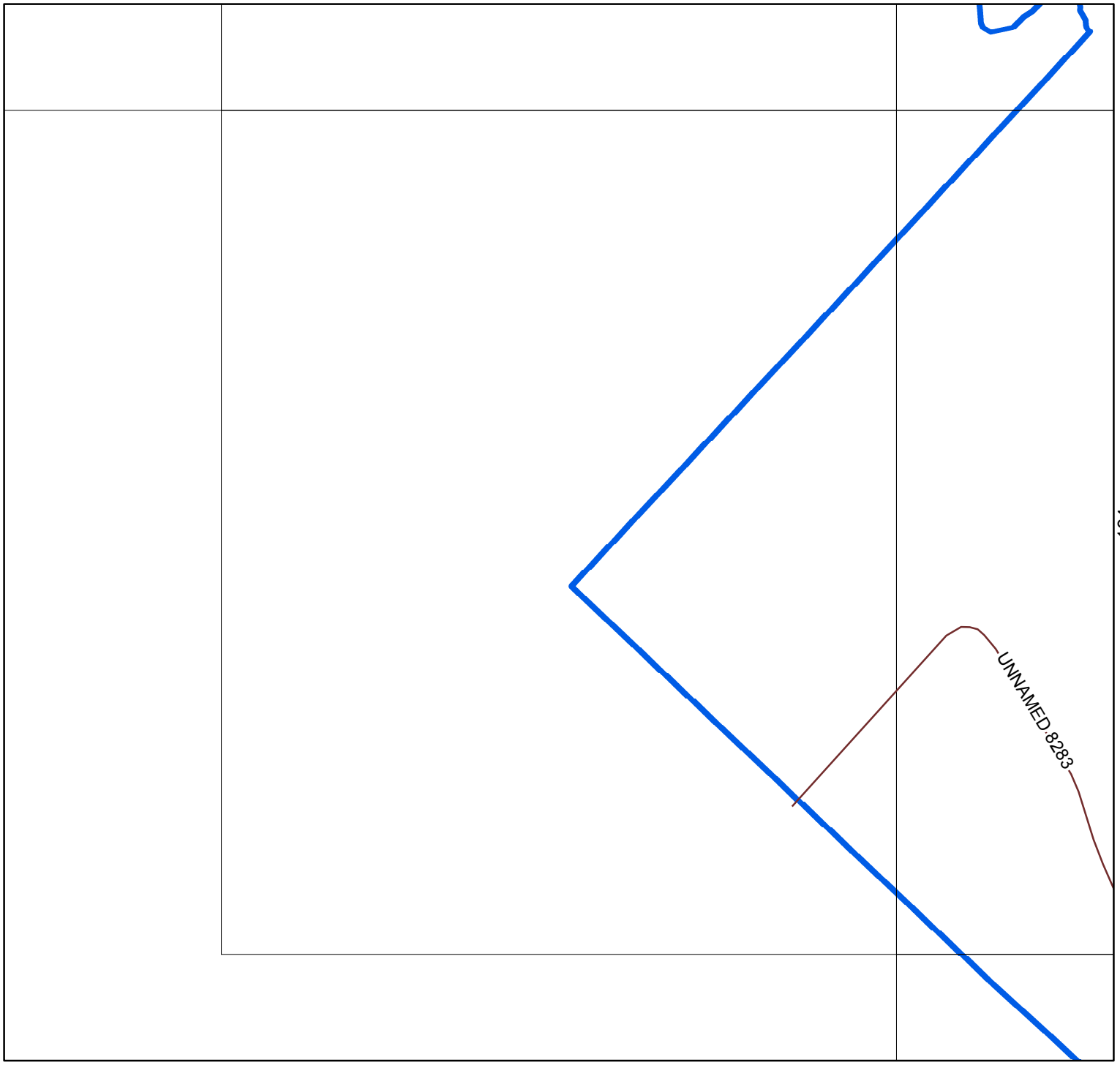

0 220 440 880 1,320 1,760 Feet

Legend

- Freeway
- Overpass
- Major Arterial
- Major Collector
- Minor Arterial
- Minor Collector
- Local Streer
- Private Streer
- TAMU
- Alley
- City Limit

N

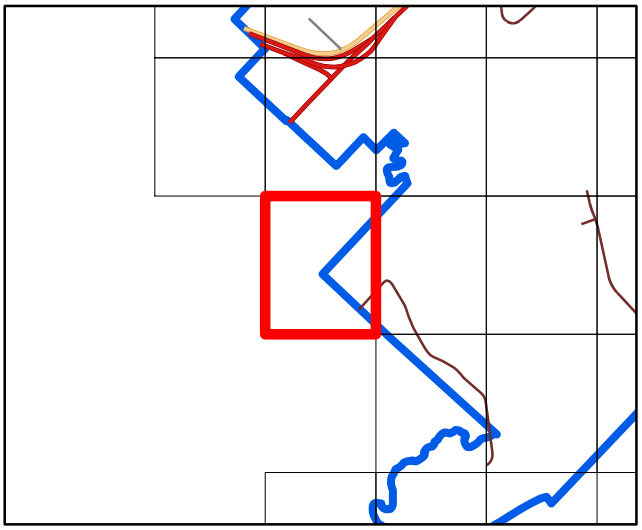

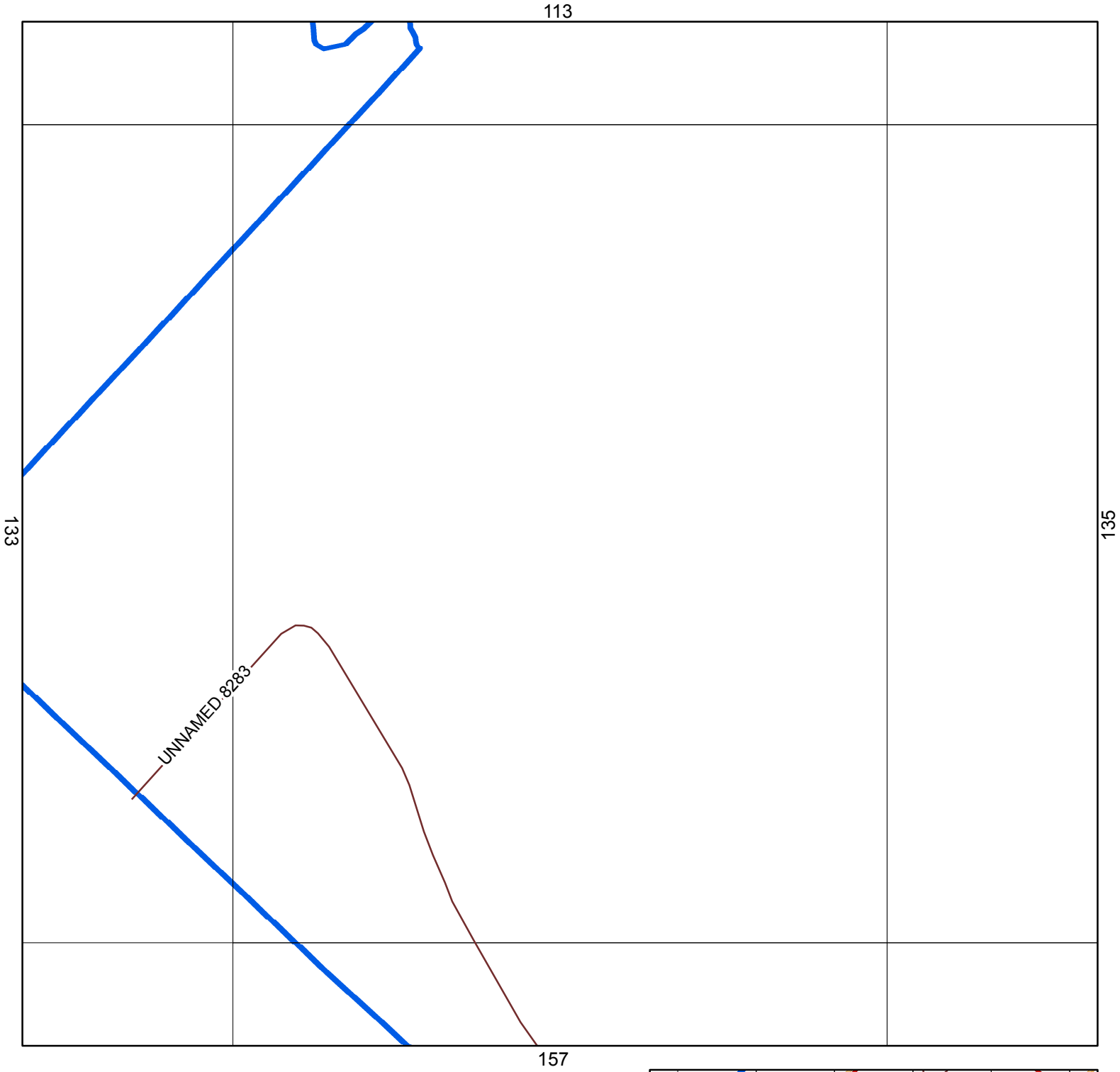

0 220 440 880 1,320 1,760 Feet

Legend

- Freeway
- Overpass
- Major Arterial
- Major Collector
- Minor Arterial
- Minor Collector
- Local Streer
- Private Streer
- TAMU
- Alley
- City Limit

N

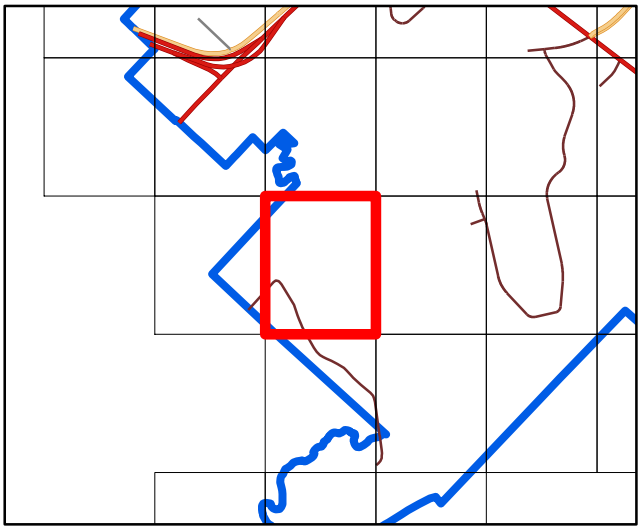

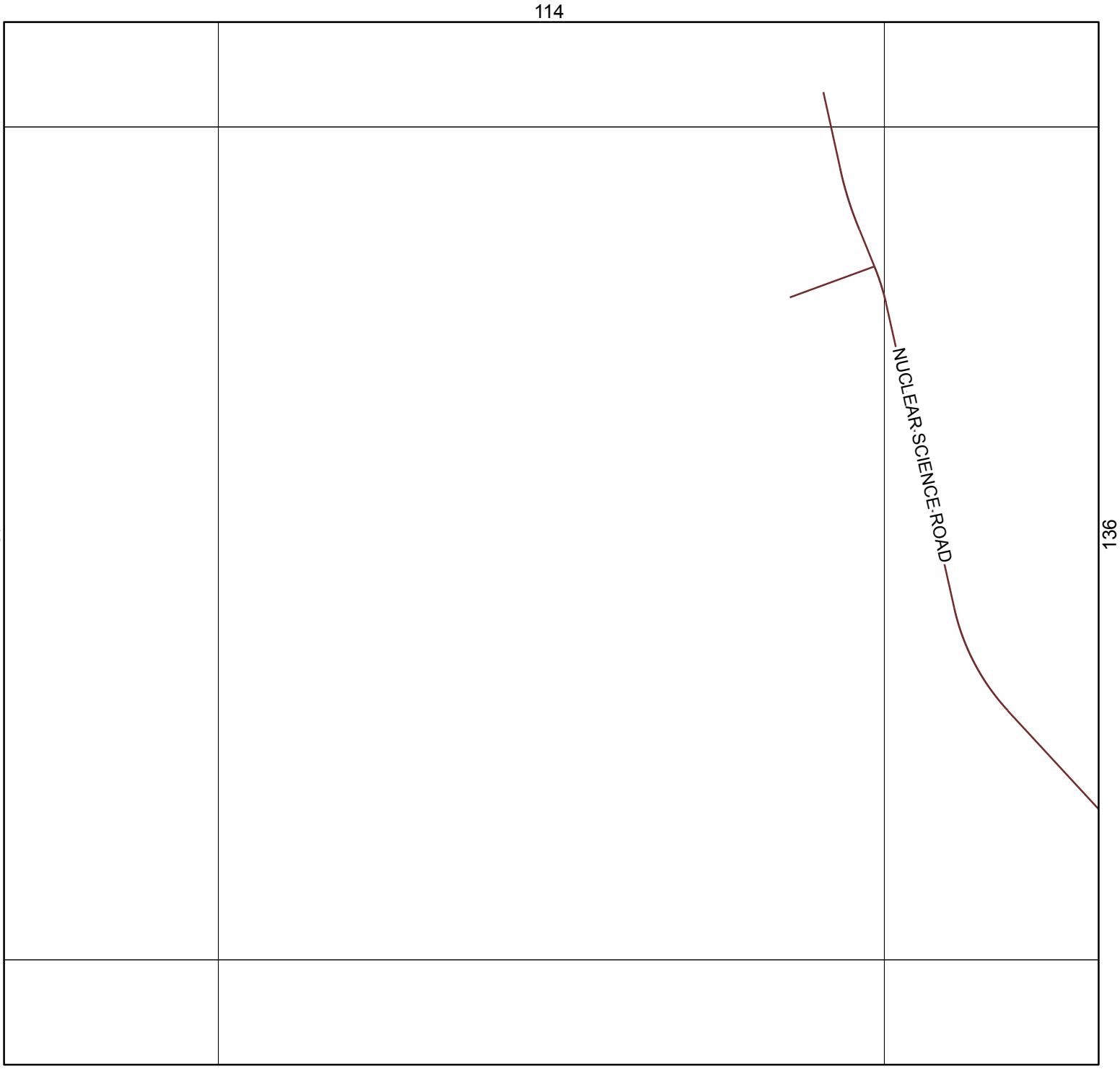

0 220 440 880 1,320 1,760 Feet

Legend

- Freeway
- Overpass
- Major Arterial
- Major Collector
- Minor Arterial
- Minor Collector
- Local Streer
- Private Streer
- TAMU
- Alley
- City Limit

N

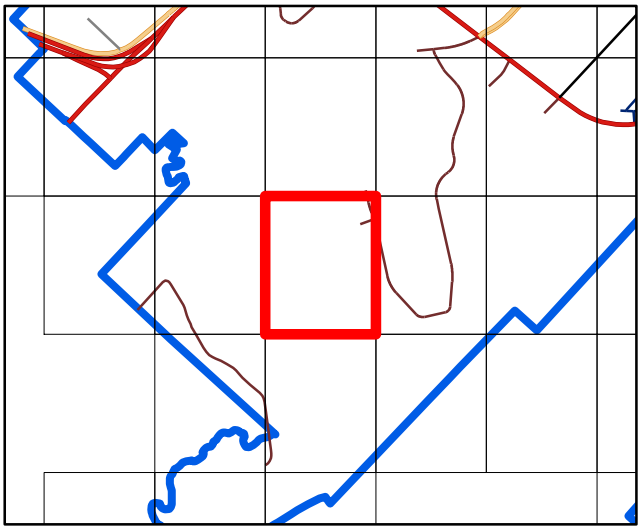



0 220 440 880 1,320 1,760 Feet

Legend

- Freeway
- Overpass
- Major Arterial
- Major Collector
- Minor Arterial
- Minor Collector
- Local Streer
- Private Streer
- TAMU
- Alley
- City Limit

N

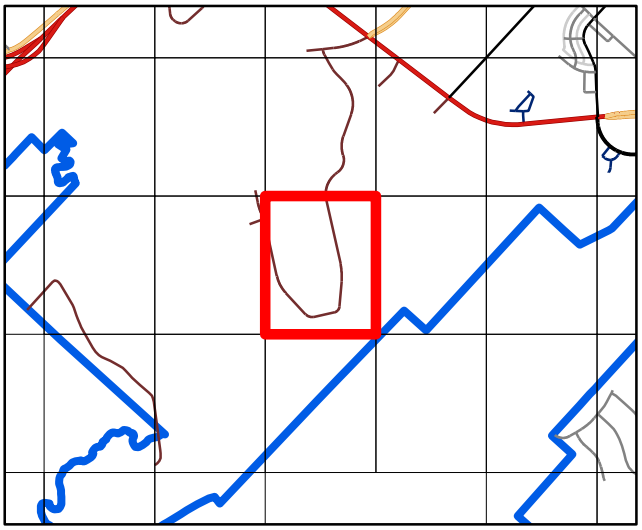

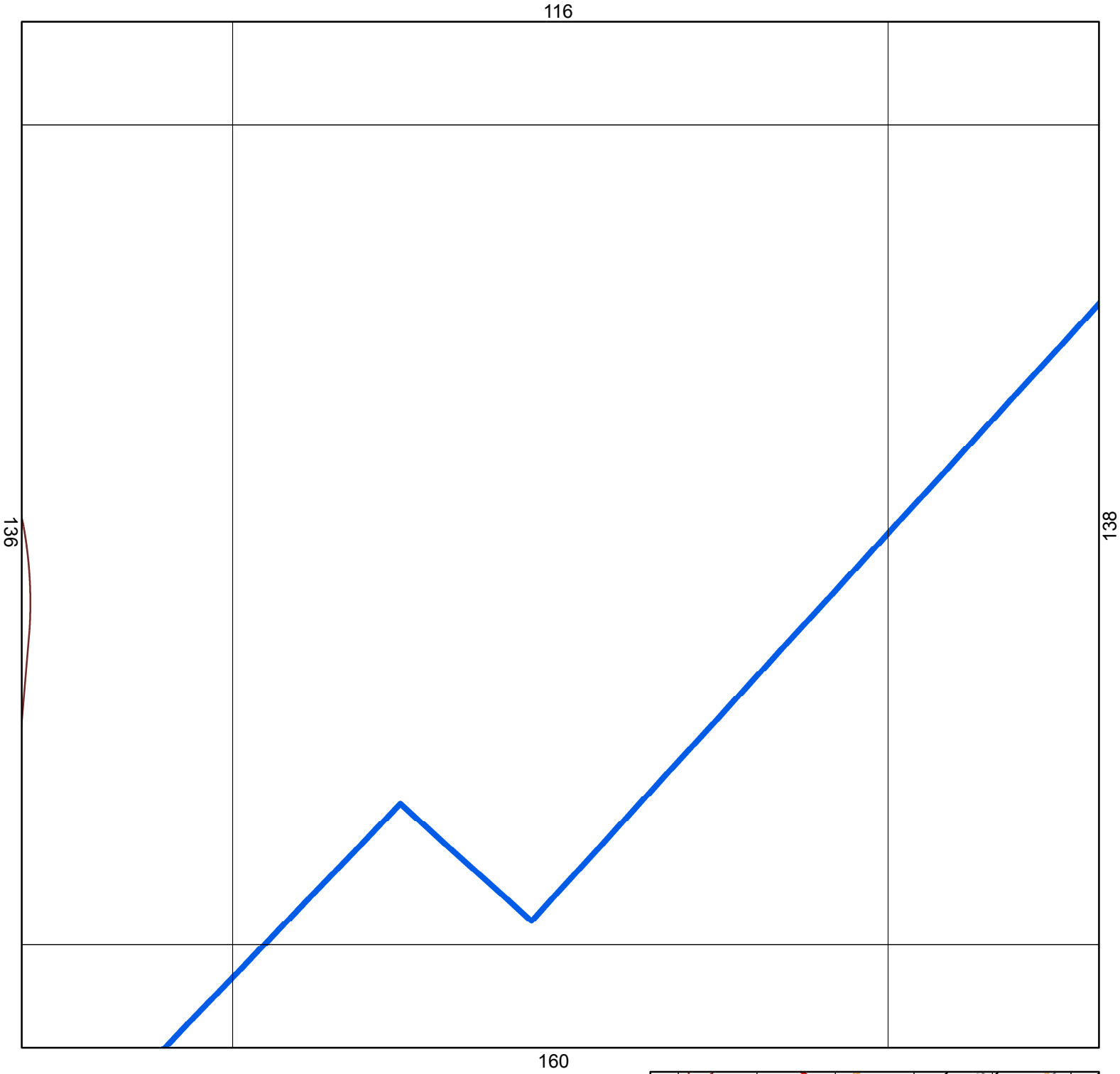

0 220 440 880 1,320 1,760 Feet

Legend

- Freeway
- Overpass
- Major Arterial
- Major Collector
- Minor Arterial
- Minor Collector
- Local Streer
- Private Streer
- TAMU
- Alley
- City Limit

N

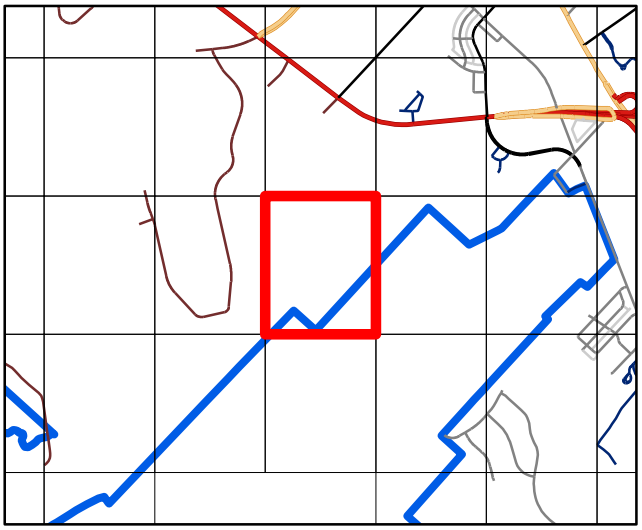

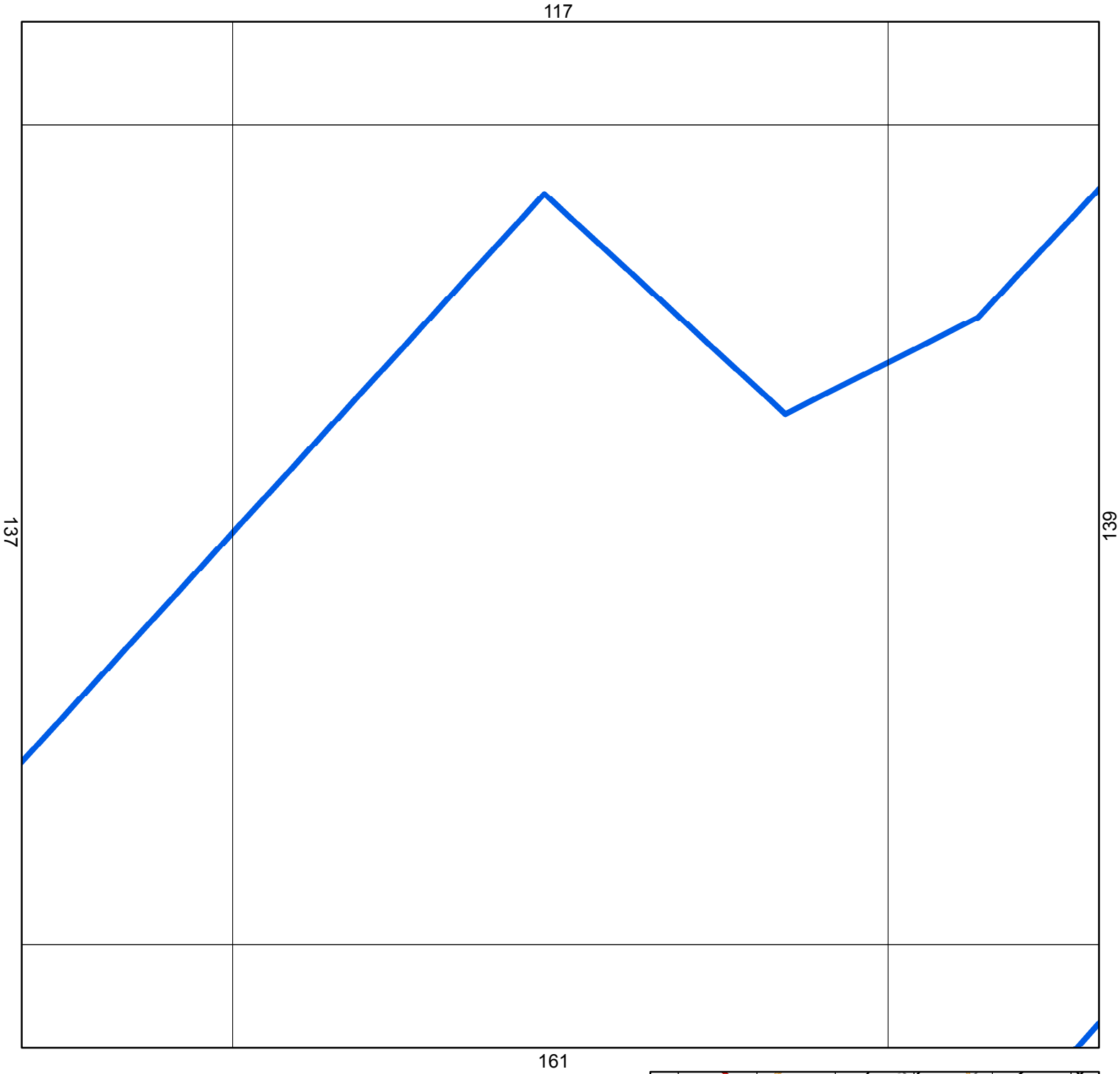

0 220 440 880 1,320 1,760 Feet

Legend

- Freeway
- Overpass
- Major Arterial
- Major Collector
- Minor Arterial
- Minor Collector
- Local Streer
- Private Streer
- TAMU
- Alley
- City Limit

N

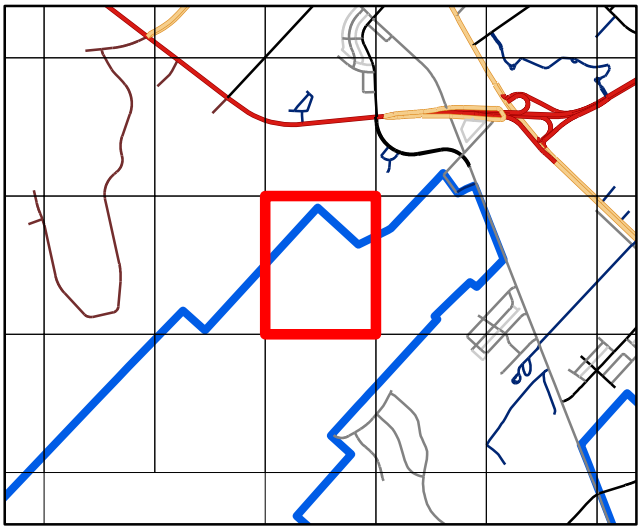

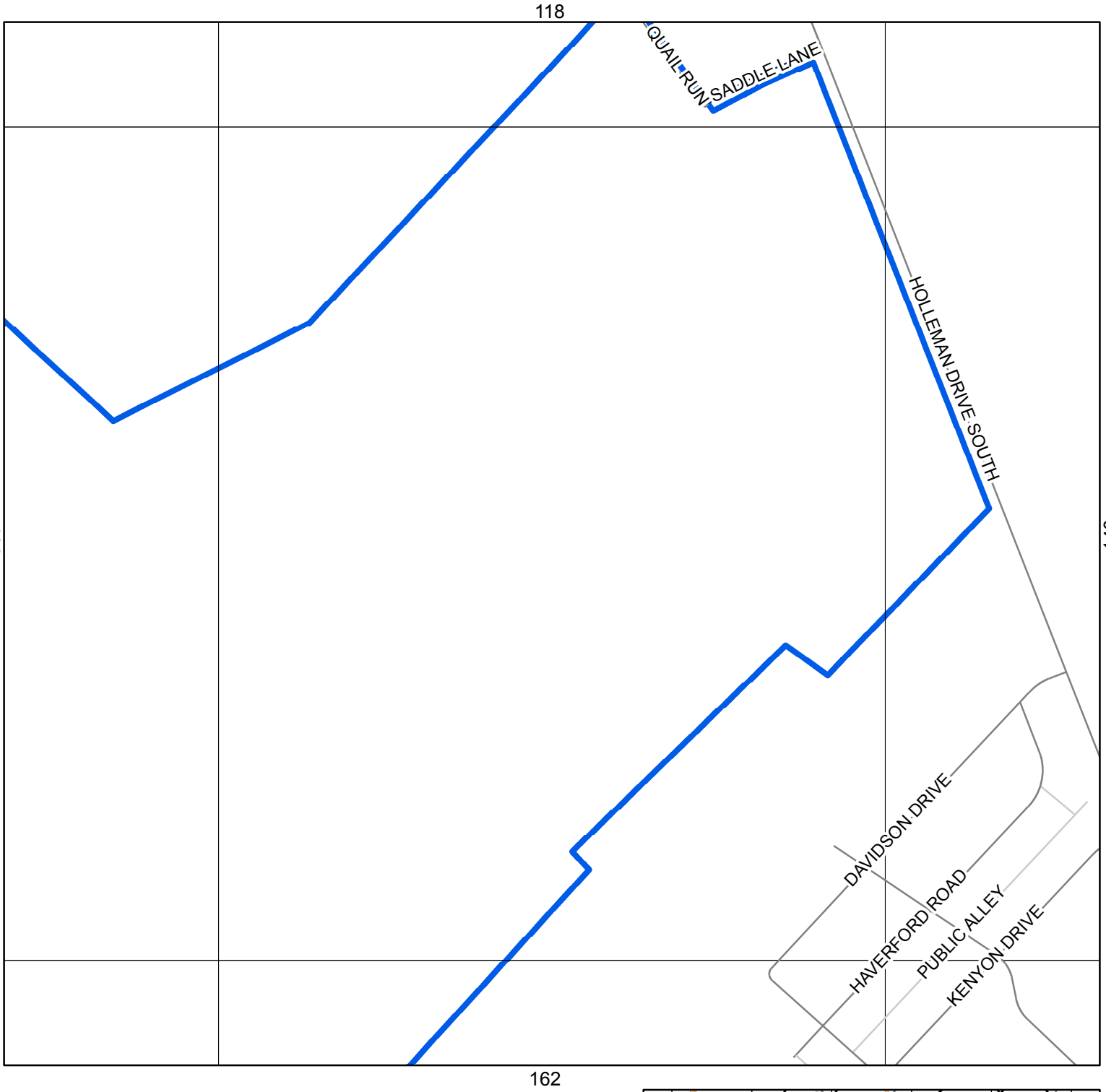

0 220 440 880 1,320 1,760 Feet

Legend

- Freeway
- Overpass
- Major Arterial
- Major Collector
- Minor Arterial
- Minor Collector
- Local Streer
- Private Streer
- TAMU
- Alley
- City Limit

N

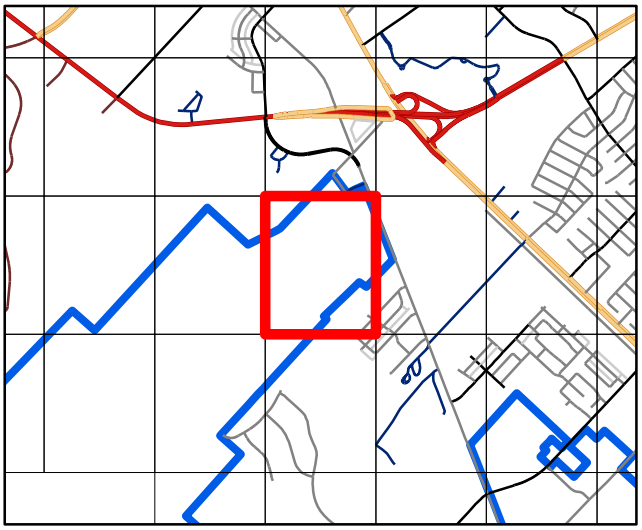

0 220 440 880 1,320 1,760 Feet

Legend

- Freeway
- Overpass
- Major Arterial
- Major Collector
- Minor Arterial
- Minor Collector
- Local Streer
- Private Streer
- TAMU
- Alley
- City Limit

N

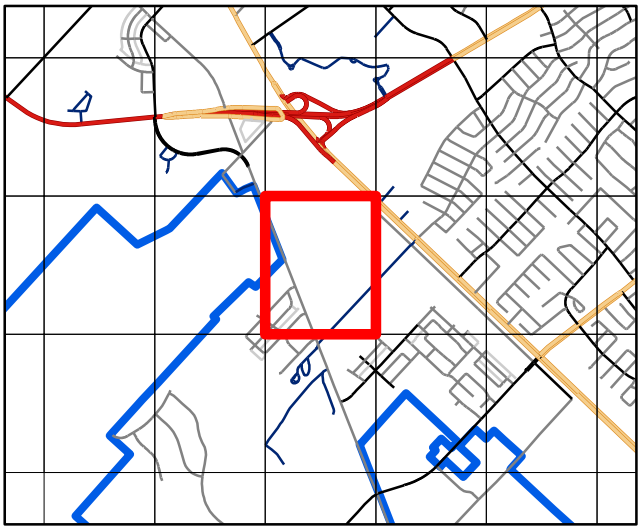

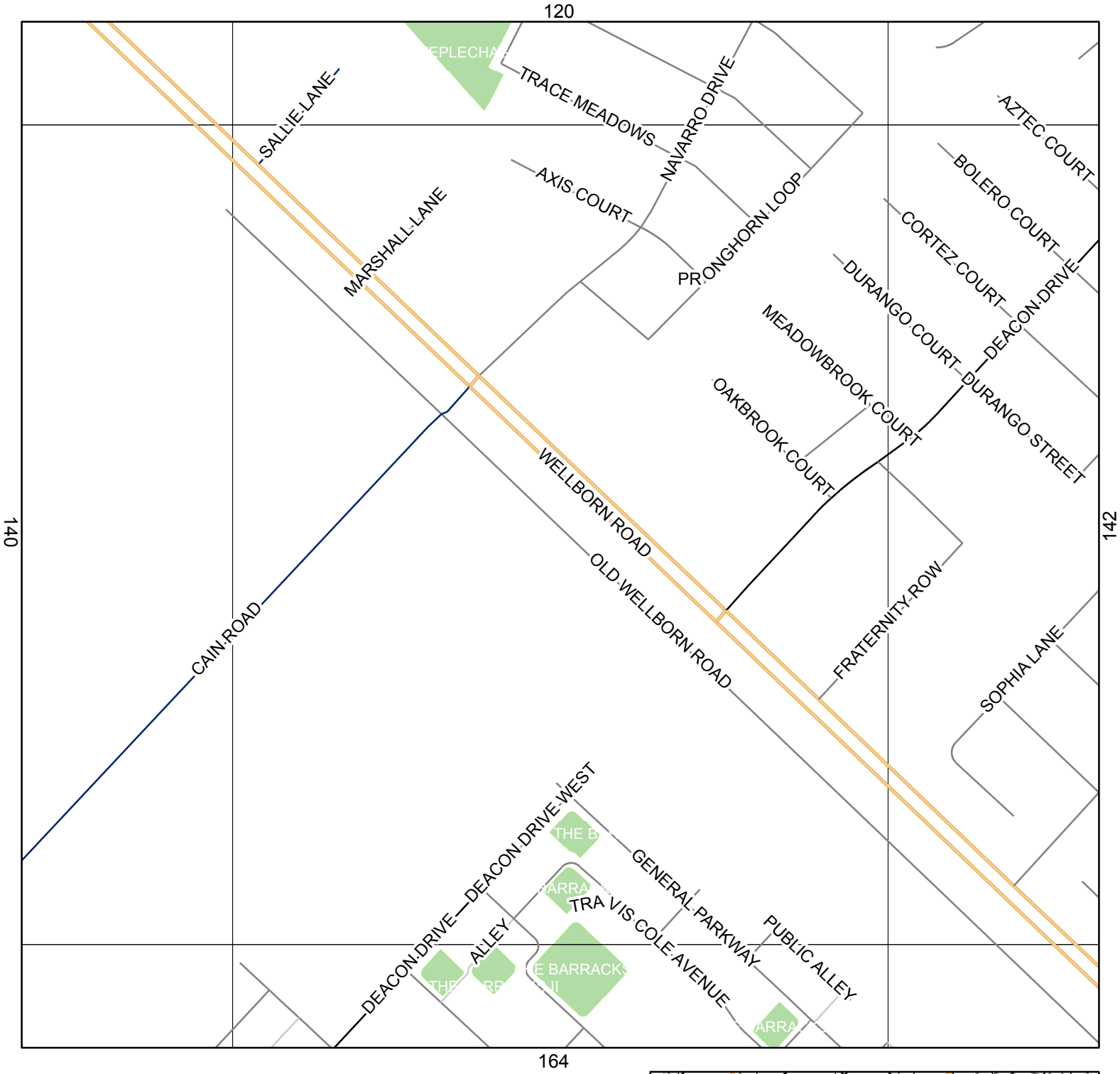

0 220 440 880 1,320 1,760 Feet

Legend

- Freeway
- Overpass
- Major Arterial
- Major Collector
- Minor Arterial
- Minor Collector
- Local Streer
- Private Streer
- TAMU
- Alley
- City Limit

N

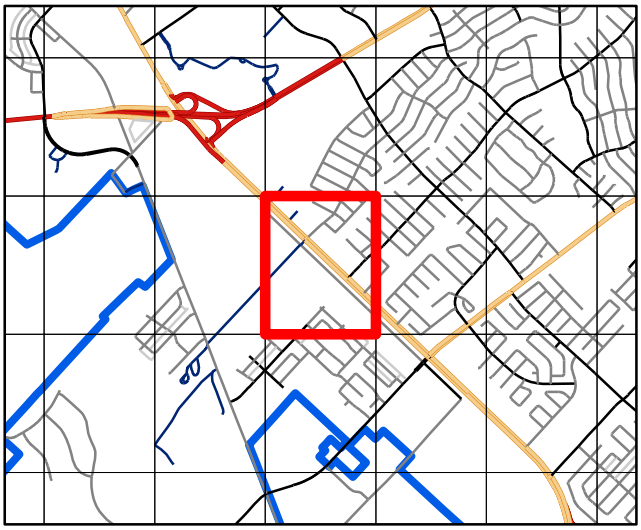

121

ANTELOPE LANE
PRONGHORN LOOP
AZTEC COURT
BOLERO COURT
CORTEZ COURT
DEACON DRIVE
AZTEC STREET
COCHISE COURT
WELSH AVENUE
PUEBLO COURT SOUTH
WESTCHESTER AVENUE
IVY COVE
WILLOW LOOP
DURANGO COURT
CORTEZ STREET
MEADOWBROOK COURT
DURANGO STREET
ENCINAS PLACE
SUNFLOWER TRAIL
HONEYSUCKLE LANE
OAKBROOK COURT
INNSBRUCK CIRCLE
CATERINA LANE
LIESL COURT
FRATERNITY ROW
SOPHIA LANE
GRETA COURT
JACK & DOROTHY MILLER
CECILIA COURT
CECILIA LOOP
VON TRAPP LANE
WELLBORN ROAD
OLD WELLBORN ROAD
MARTA STREET
FREDRICK COURT
ROCK PRAIRIE ROAD
SHIRE DRIVE
LANDSBURG LANE
EDELWEISS AVENUE
GENERAL PARKWAY
PUBLIC ALLEY

141

143

165

0 220 440 880 1,320 1,760 Feet

Legend

- Freeway
- Overpass
- Major Arterial
- Major Collector
- Minor Arterial
- Minor Collector
- Local Streer
- Private Streer
- TAMU
- Alley
- City Limit

N

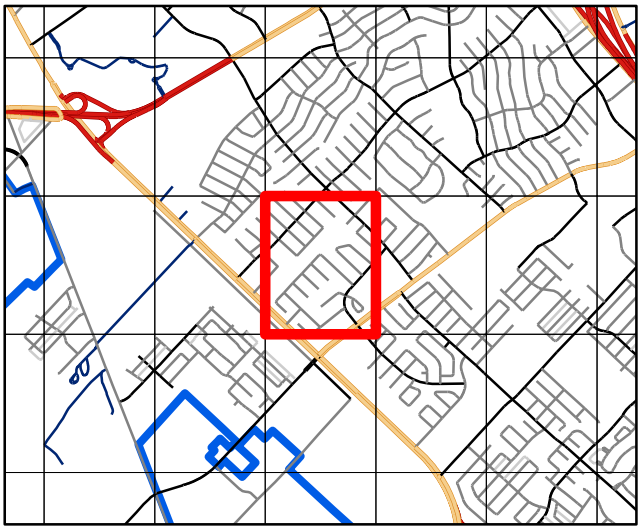

0 220 440 880 1,320 1,760 Feet

Legend

- Freeway
- Overpass
- Major Arterial
- Major Collector
- Minor Arterial
- Minor Collector
- Local Streer
- Private Streer
- TAMU
- Alley
- City Limit

N

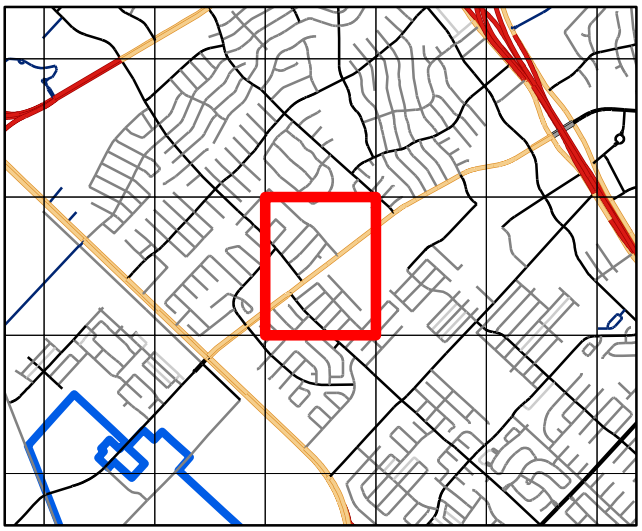

0 220 440 880 1,320 1,760 Feet

Legend

- Freeway
- Overpass
- Major Arterial
- Major Collector
- Minor Arterial
- Minor Collector
- Local Streer
- Private Streer
- TAMU
- Alley
- City Limit

N

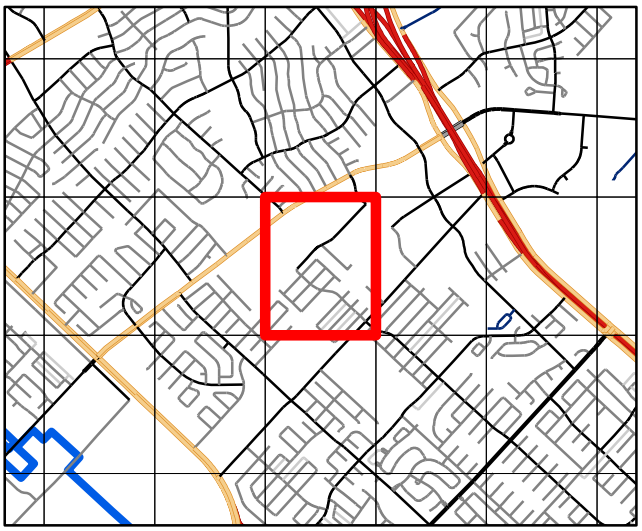

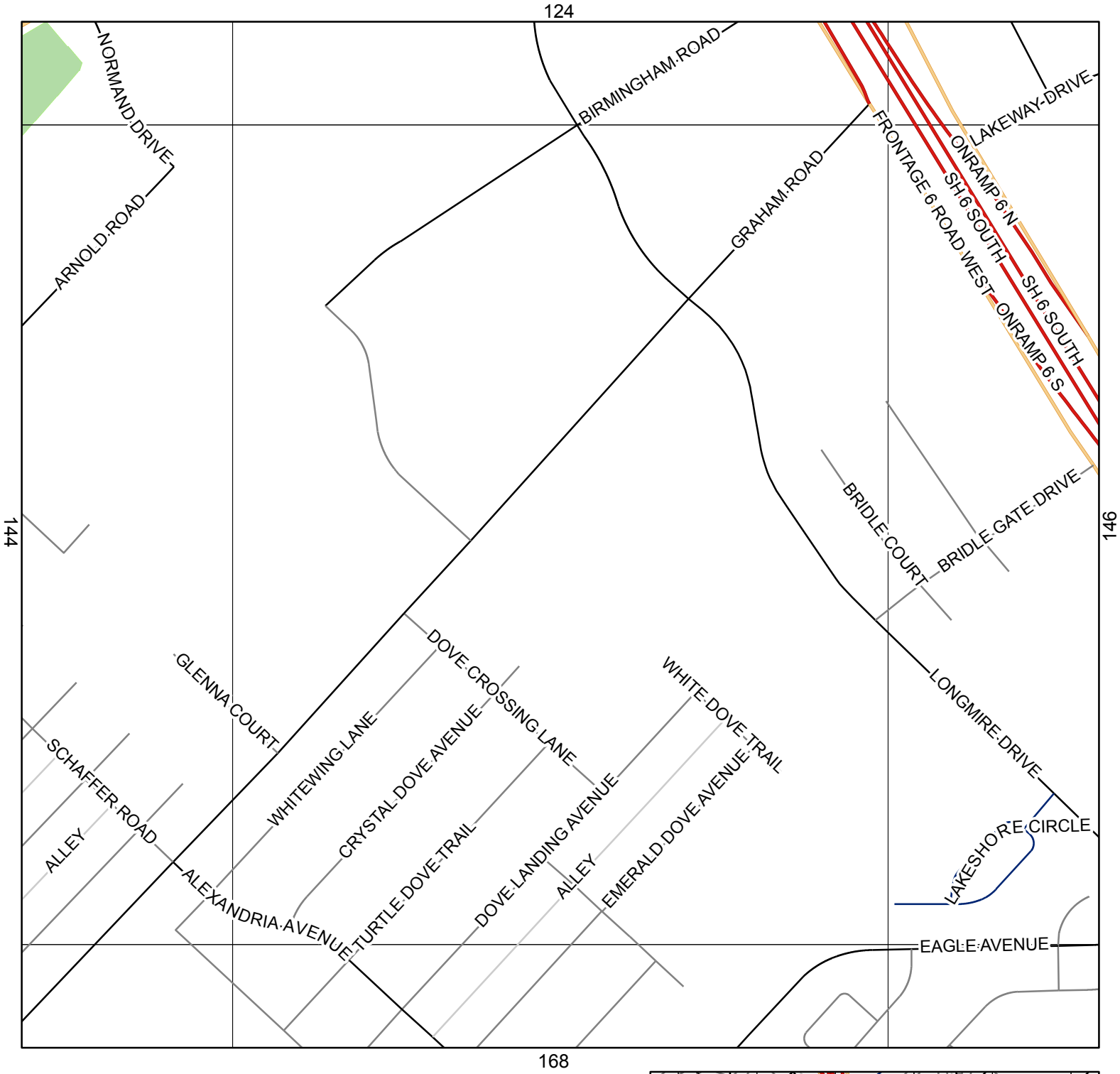

0 220 440 880 1,320 1,760 Feet

Legend

- Freeway
- Overpass
- Major Arterial
- Major Collector
- Minor Arterial
- Minor Collector
- Local Streer
- Private Streer
- TAMU
- Alley
- City Limit

N

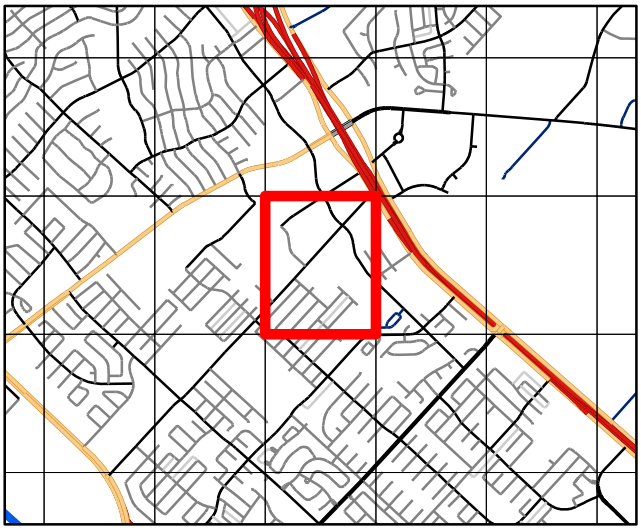

0 220 440 880 1,320 1,760 Feet

Legend

- Freeway
- Overpass
- Major Arterial
- Major Collector
- Minor Arterial
- Minor Collector
- Local Streer
- Private Streer
- TAMU
- Alley
- City Limit

N

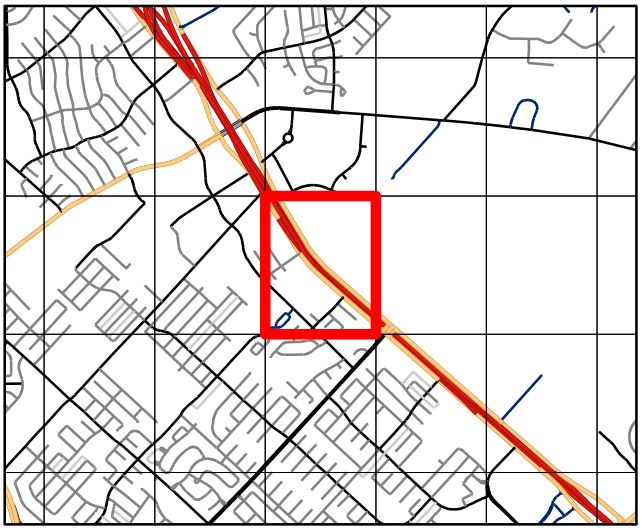

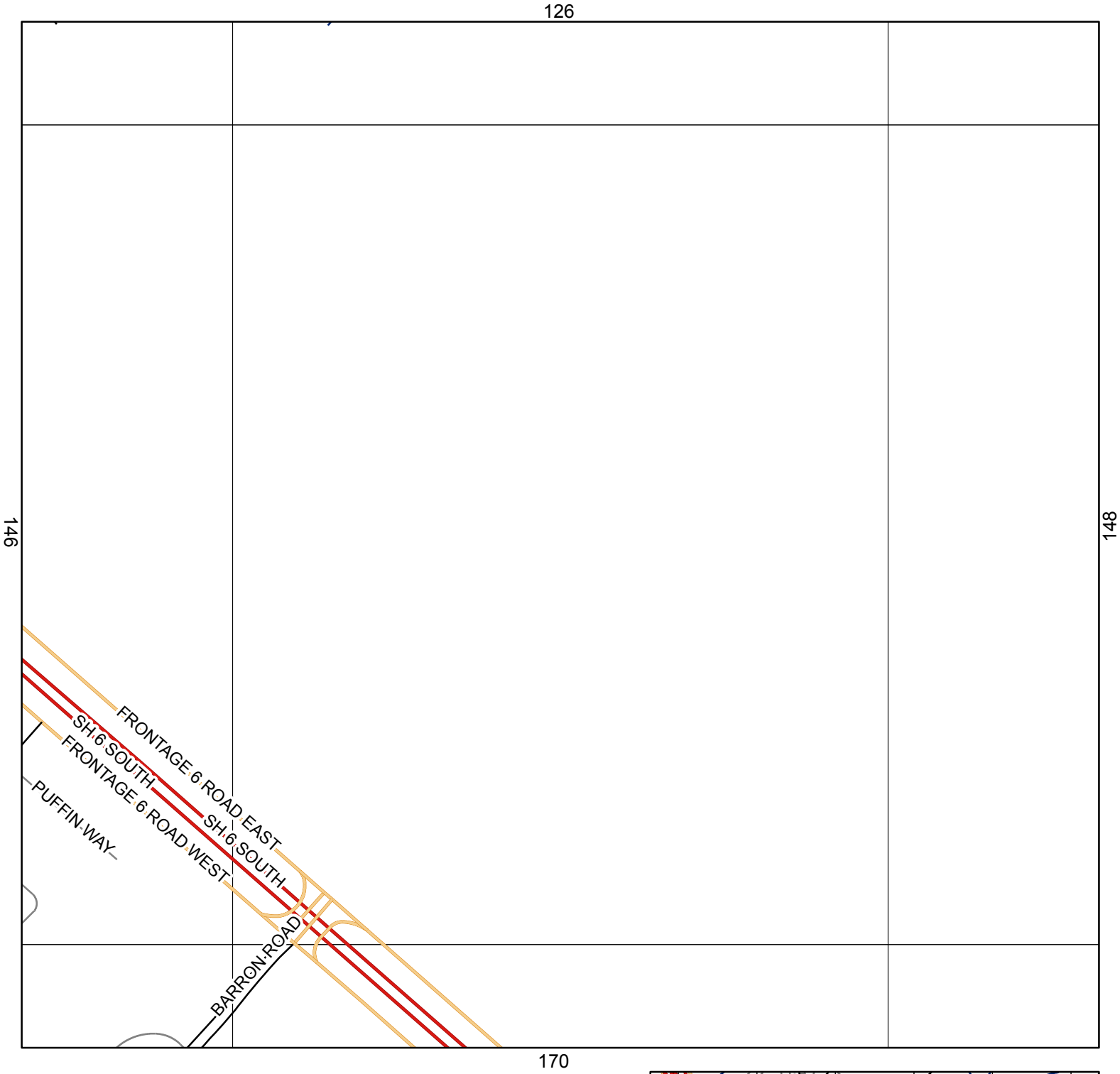

0 220 440 880 1,320 1,760 Feet

Legend

- Freeway
- Overpass
- Major Arterial
- Major Collector
- Minor Arterial
- Minor Collector
- Local Streer
- Private Streer
- TAMU
- Alley
- City Limit

N

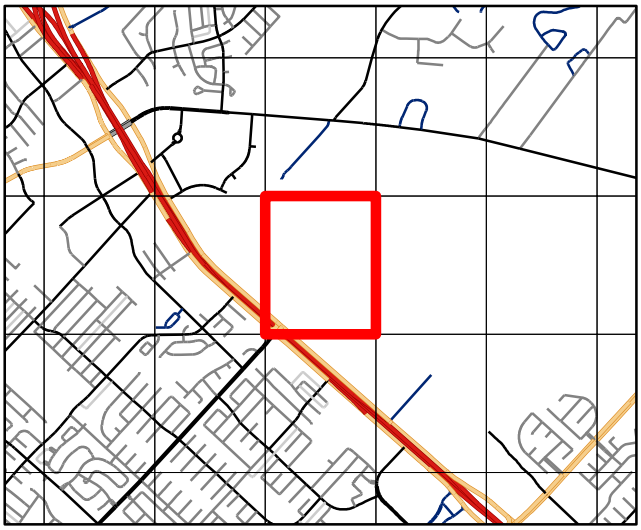



0 220 440 880 1,320 1,760 Feet

Legend

- Freeway
- Overpass
- Major Arterial
- Major Collector
- Minor Arterial
- Minor Collector
- Local Streer
- Private Streer
- TAMU
- Alley
- City Limit

N

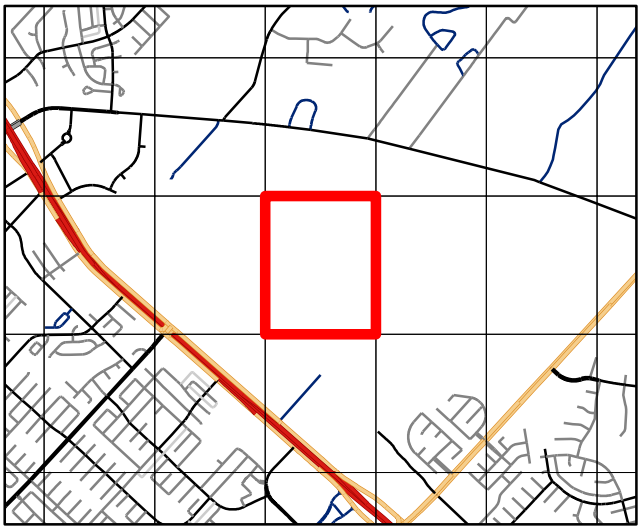

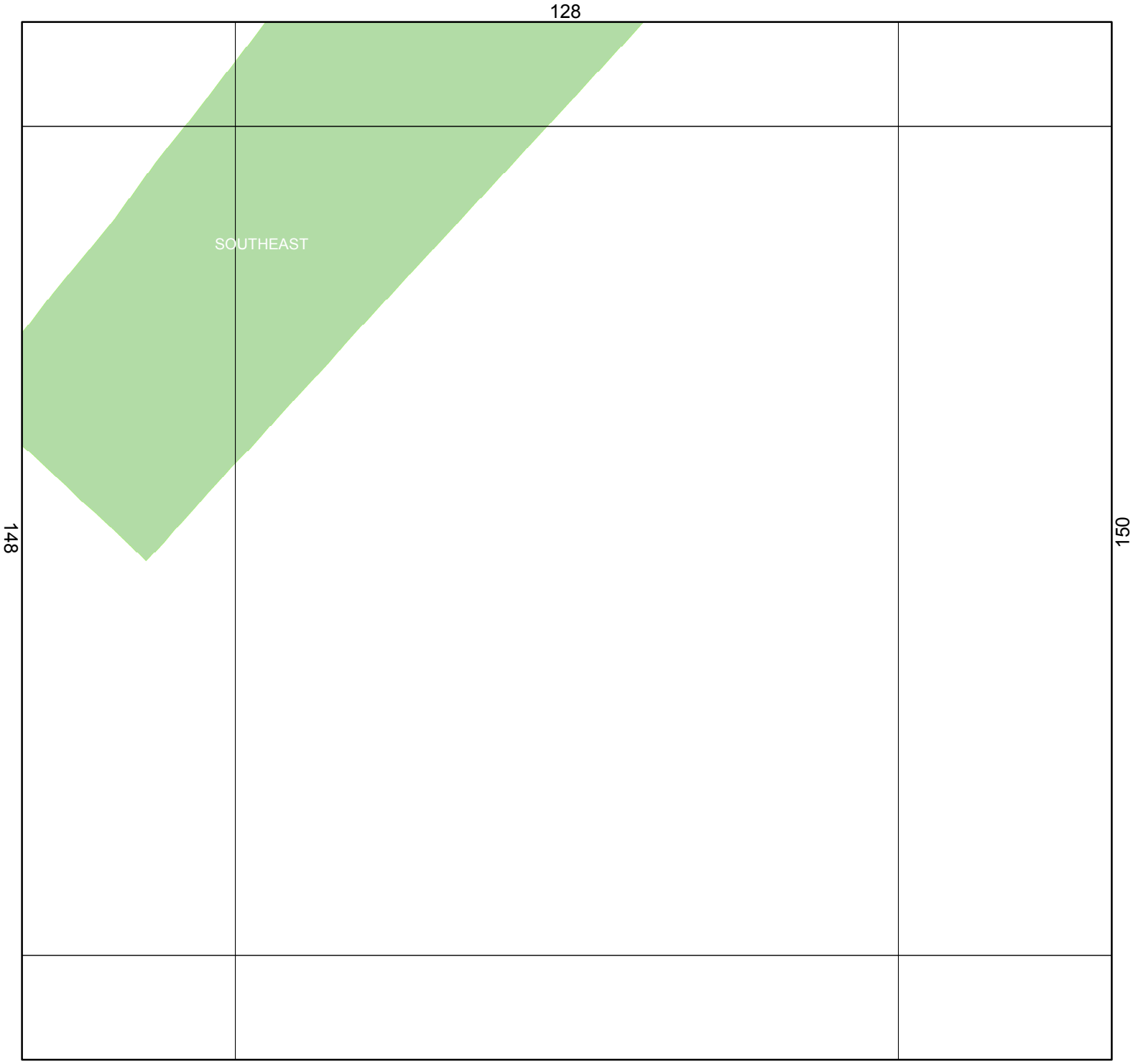

0 220 440 880 1,320 1,760 Feet

Legend

- Freeway
- Overpass
- Major Arterial
- Major Collector
- Minor Arterial
- Minor Collector
- Local Streer
- Private Streer
- TAMU
- Alley
- City Limit

N

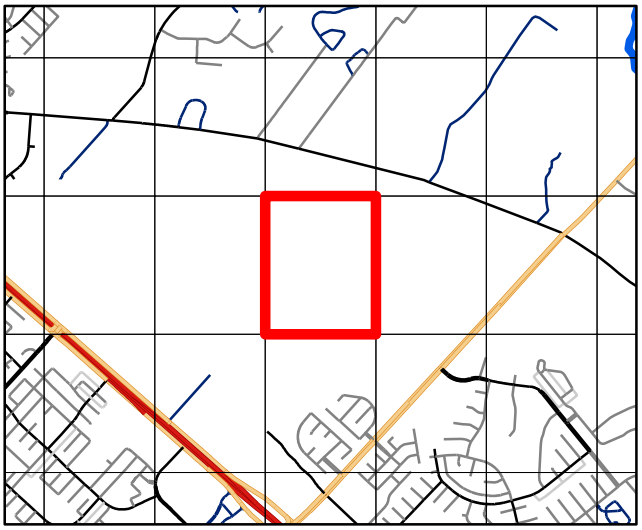

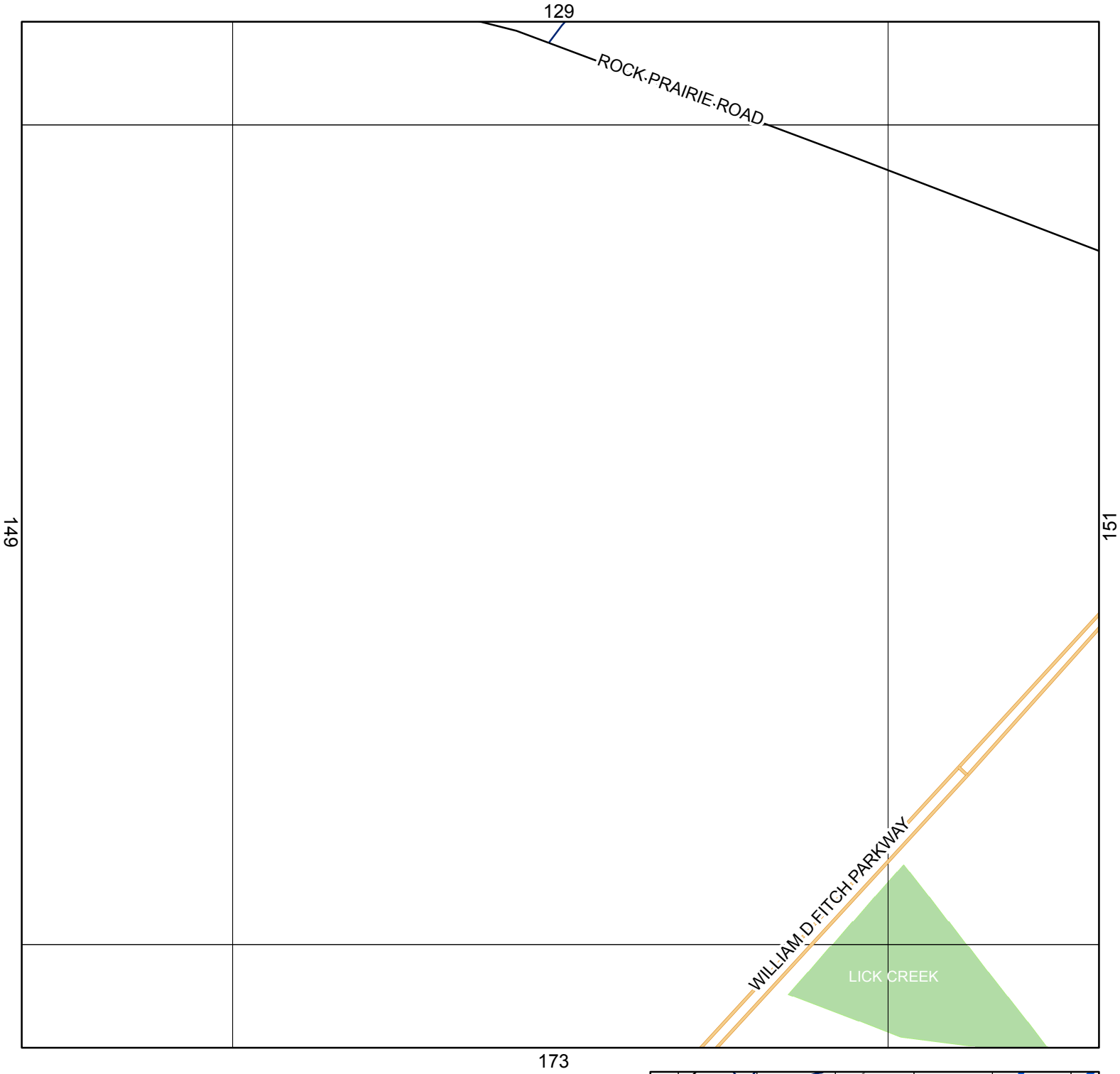

0 220 440 880 1,320 1,760 Feet

Legend

- Freeway
- Overpass
- Major Arterial
- Major Collector
- Minor Arterial
- Minor Collector
- Local Streer
- Private Streer
- TAMU
- Alley
- City Limit

N

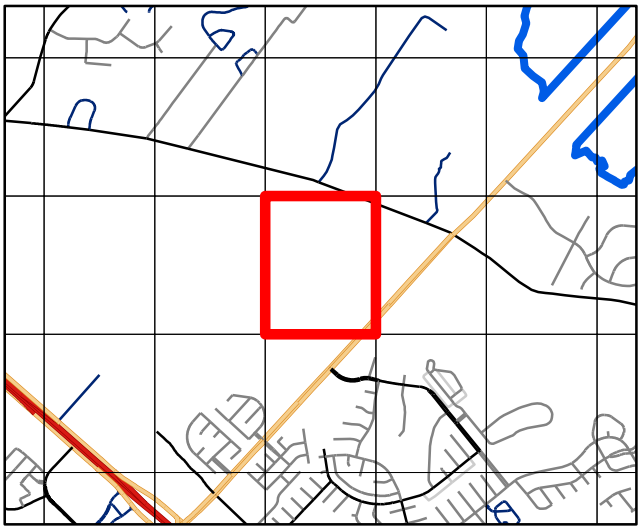

130

CARLL-LANE

ROCK-PRAIRIE-ROAD

150

152

WILLIAM D FITCH PARKWAY

LICK CREEK

174

0 220 440 880 1,320 1,760 Feet

Legend

- Freeway
- Overpass
- Major Arterial
- Major Collector
- Minor Arterial
- Minor Collector
- Local Streer
- Private Streer
- TAMU
- Alley
- City Limit

N

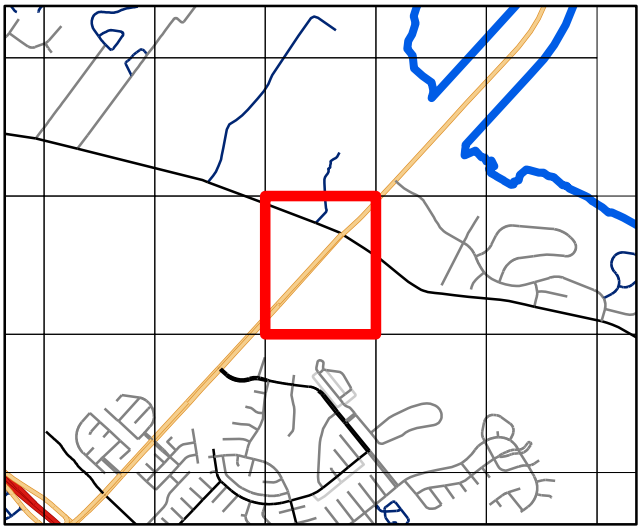

131

WILLIAM D FITCH PARKWAY

JOSEPHS CREEK COURT

WILLIAMS CREEK DRIVE

JOHNSON CREEK LOOP

MOSES CREEK COURT

JOHNSON CREEK LOOP

OLD MAY COURT

ROCK PRAIRIE ROAD

151

153

175

0 220 440 880 1,320 1,760 Feet

Legend

- Freeway
- Overpass
- Major Arterial
- Major Collector
- Minor Arterial
- Minor Collector
- Local Streer
- Private Streer
- TAMU
- Alley
- City Limit

N

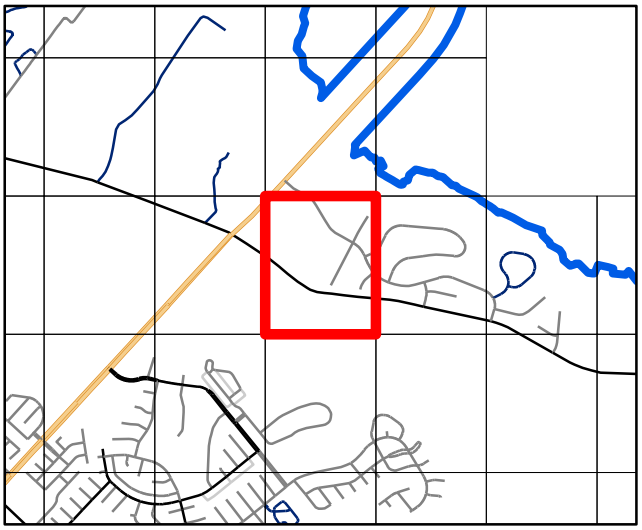

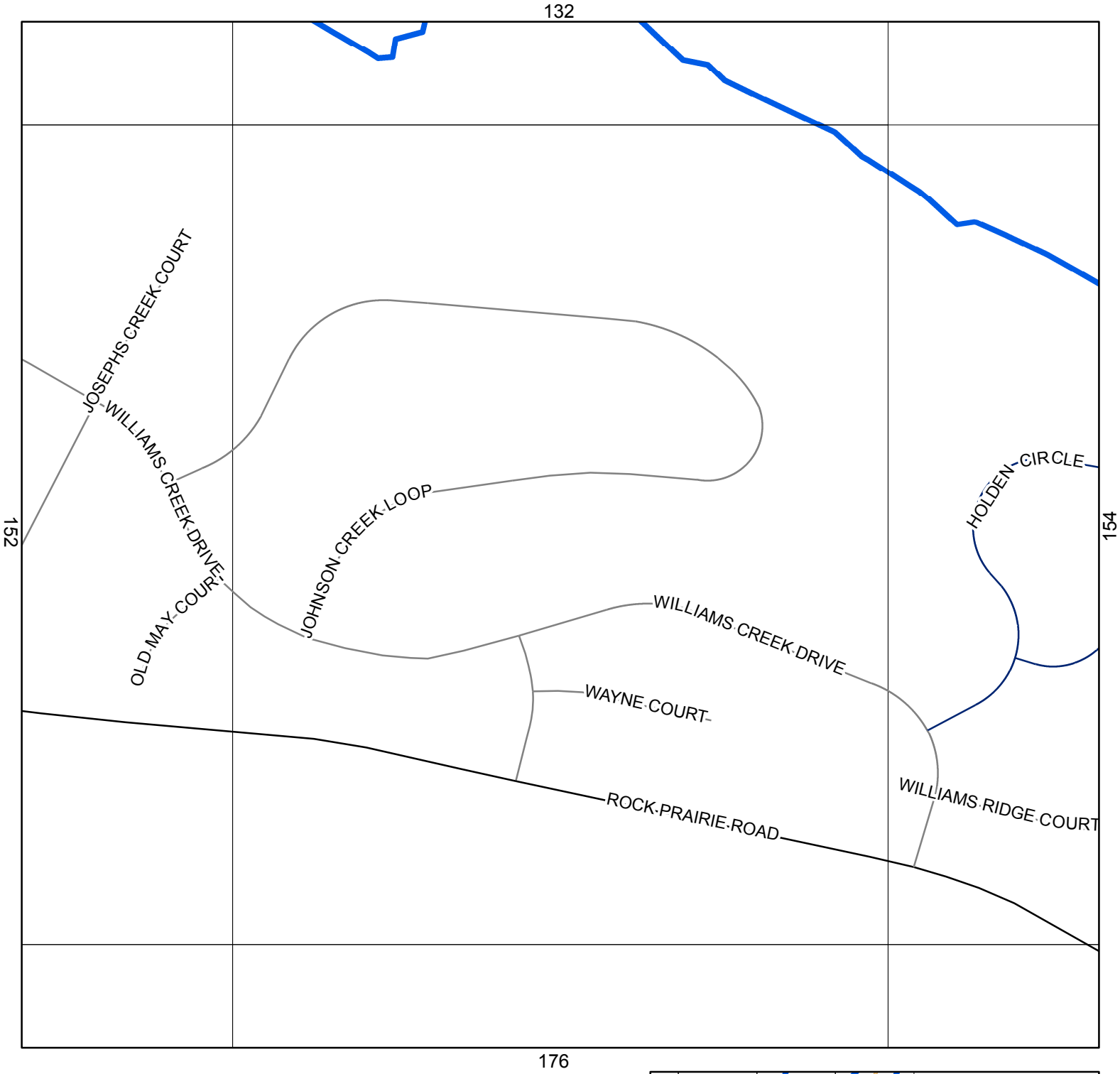

0 220 440 880 1,320 1,760 Feet

Legend

- Freeway
- Overpass
- Major Arterial
- Major Collector
- Minor Arterial
- Minor Collector
- Local Streer
- Private Streer
- TAMU
- Alley
- City Limit

N

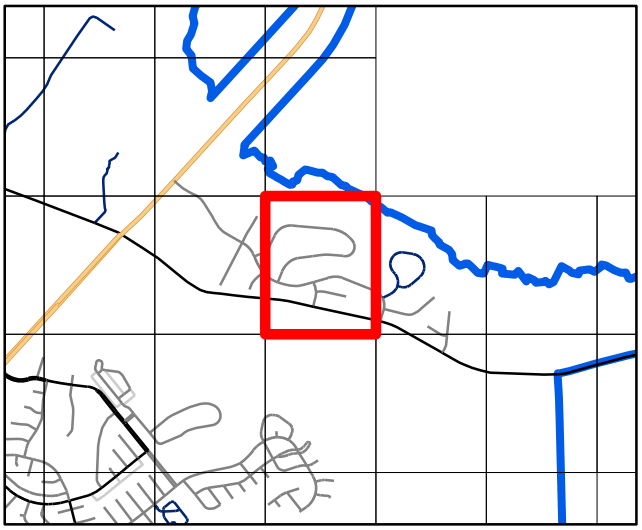

0 220 440 880 1,320 1,760 Feet

Legend

- Freeway
- Overpass
- Major Arterial
- Major Collector
- Minor Arterial
- Minor Collector
- Local Streer
- Private Streer
- TAMU
- Alley
- City Limit

N

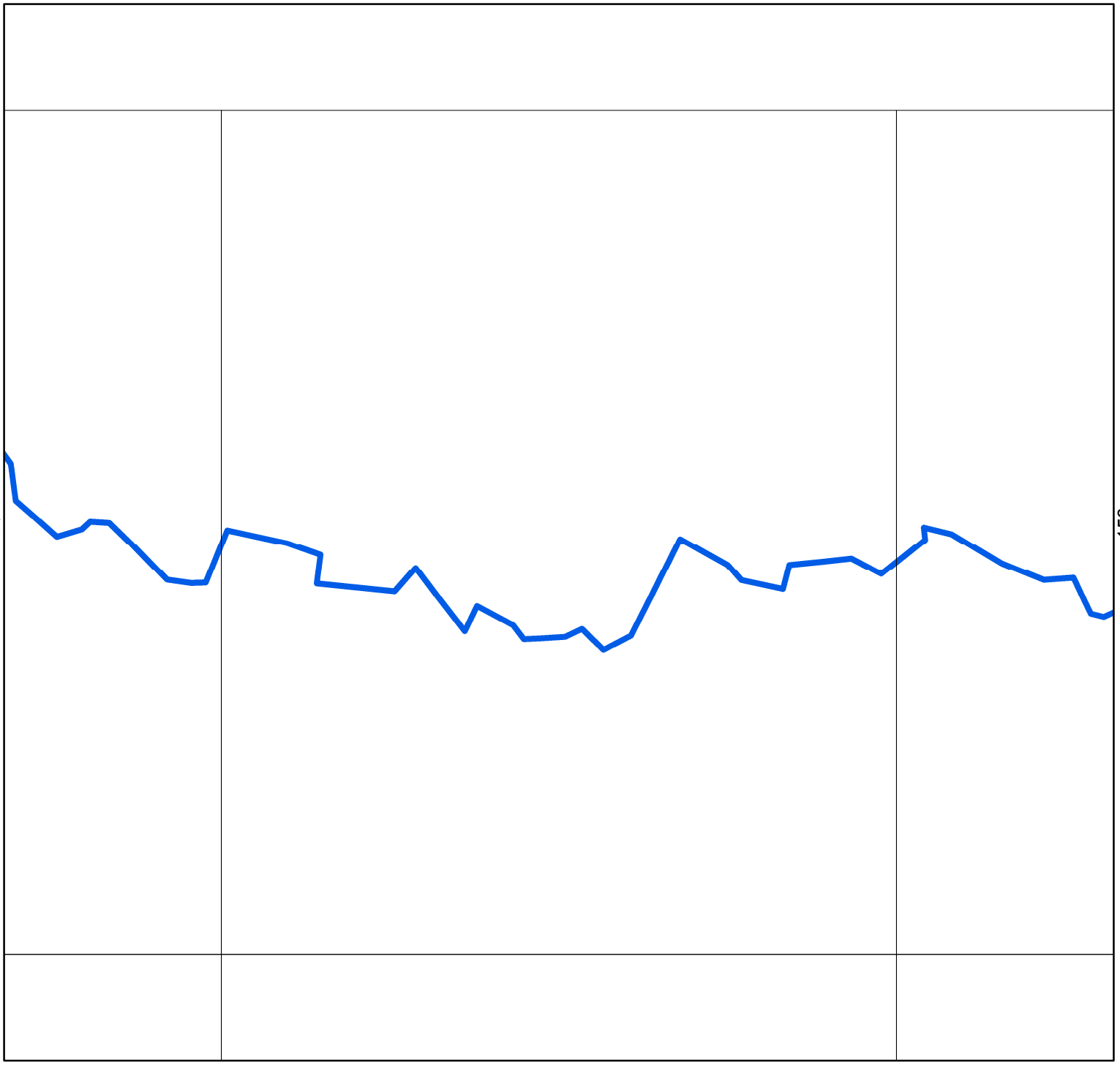

0 220 440 880 1,320 1,760 Feet

Legend

- Freeway
- Overpass
- Major Arterial
- Major Collector
- Minor Arterial
- Minor Collector
- Local Streer
- Private Streer
- TAMU
- Alley
- City Limit

N

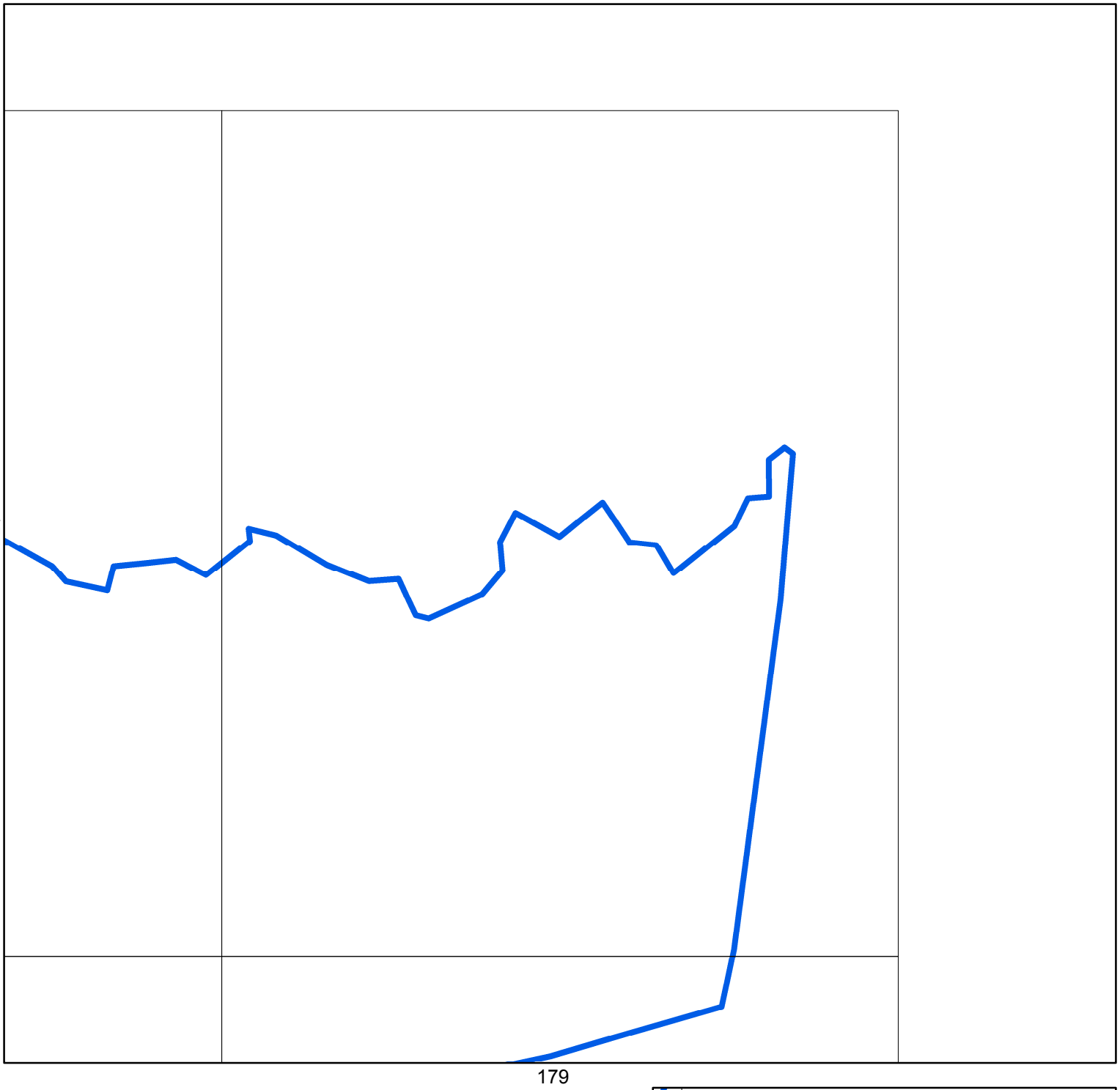

0 220 440 880 1,320 1,760 Feet

Legend

- Freeway
- Overpass
- Major Arterial
- Major Collector
- Minor Arterial
- Minor Collector
- Local Streer
- Private Streer
- TAMU
- Alley
- City Limit

N

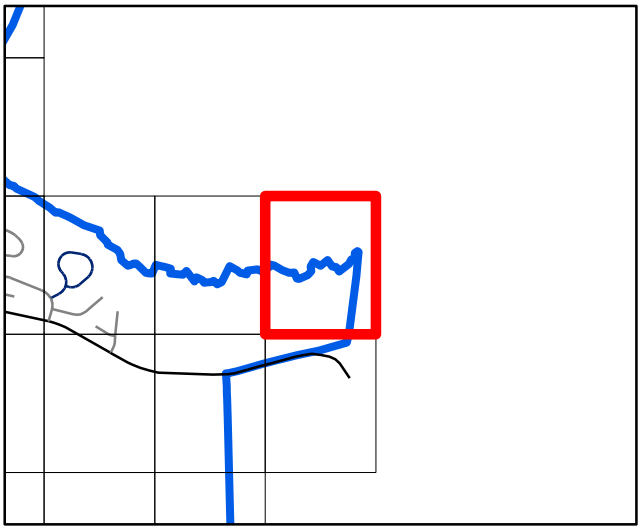

0 220 440 880 1,320 1,760 Feet

Legend

- Freeway
- Overpass
- Major Arterial
- Major Collector
- Minor Arterial
- Minor Collector
- Local Streer
- Private Streer
- TAMU
- Alley
- City Limit

N

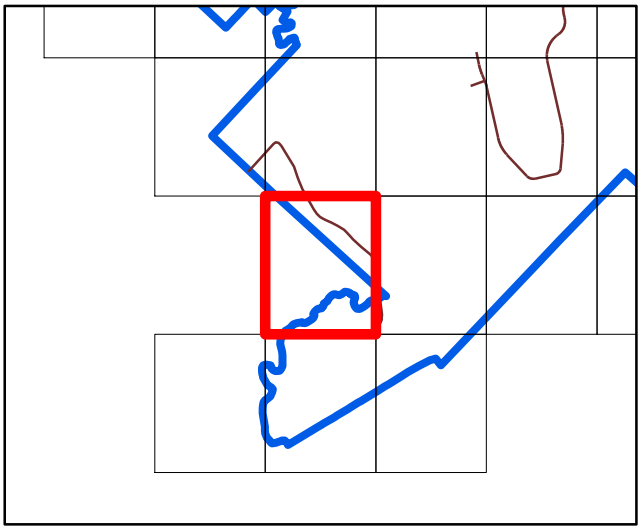

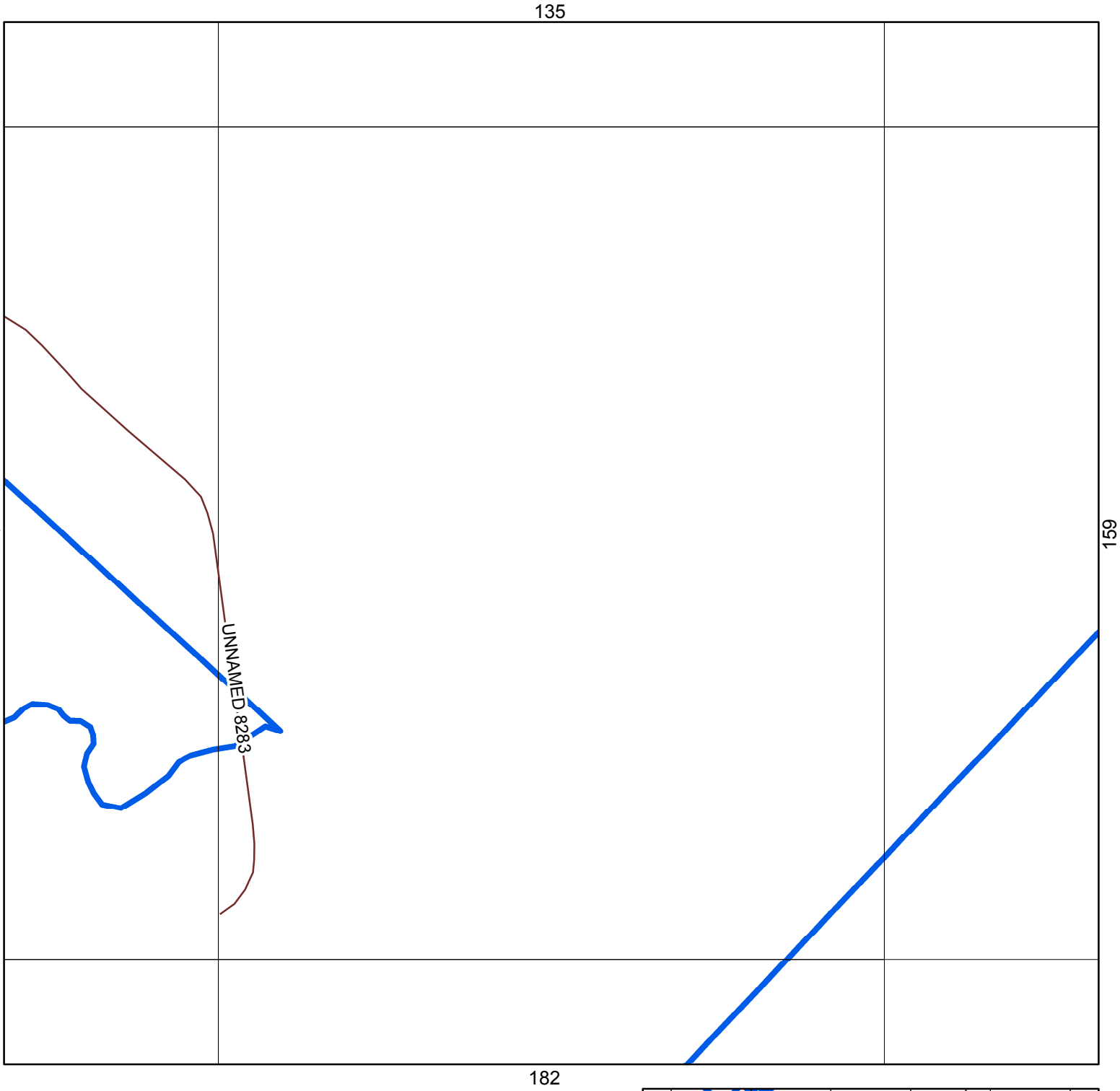

0 220 440 880 1,320 1,760 Feet

Legend

- Freeway
- Overpass
- Major Arterial
- Major Collector
- Minor Arterial
- Minor Collector
- Local Streer
- Private Streer
- TAMU
- Alley
- City Limit

N

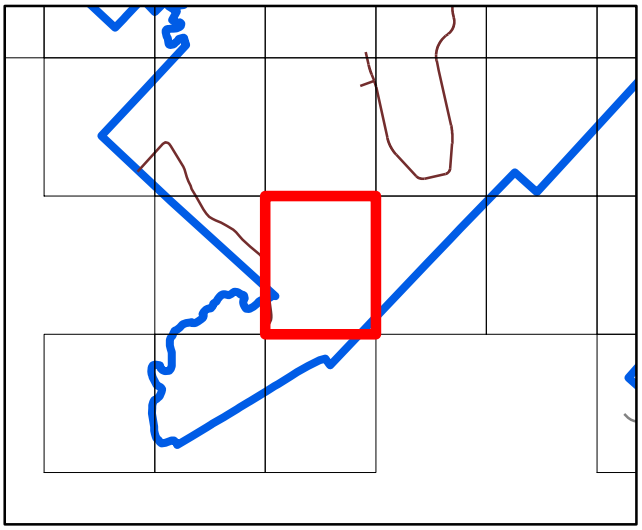

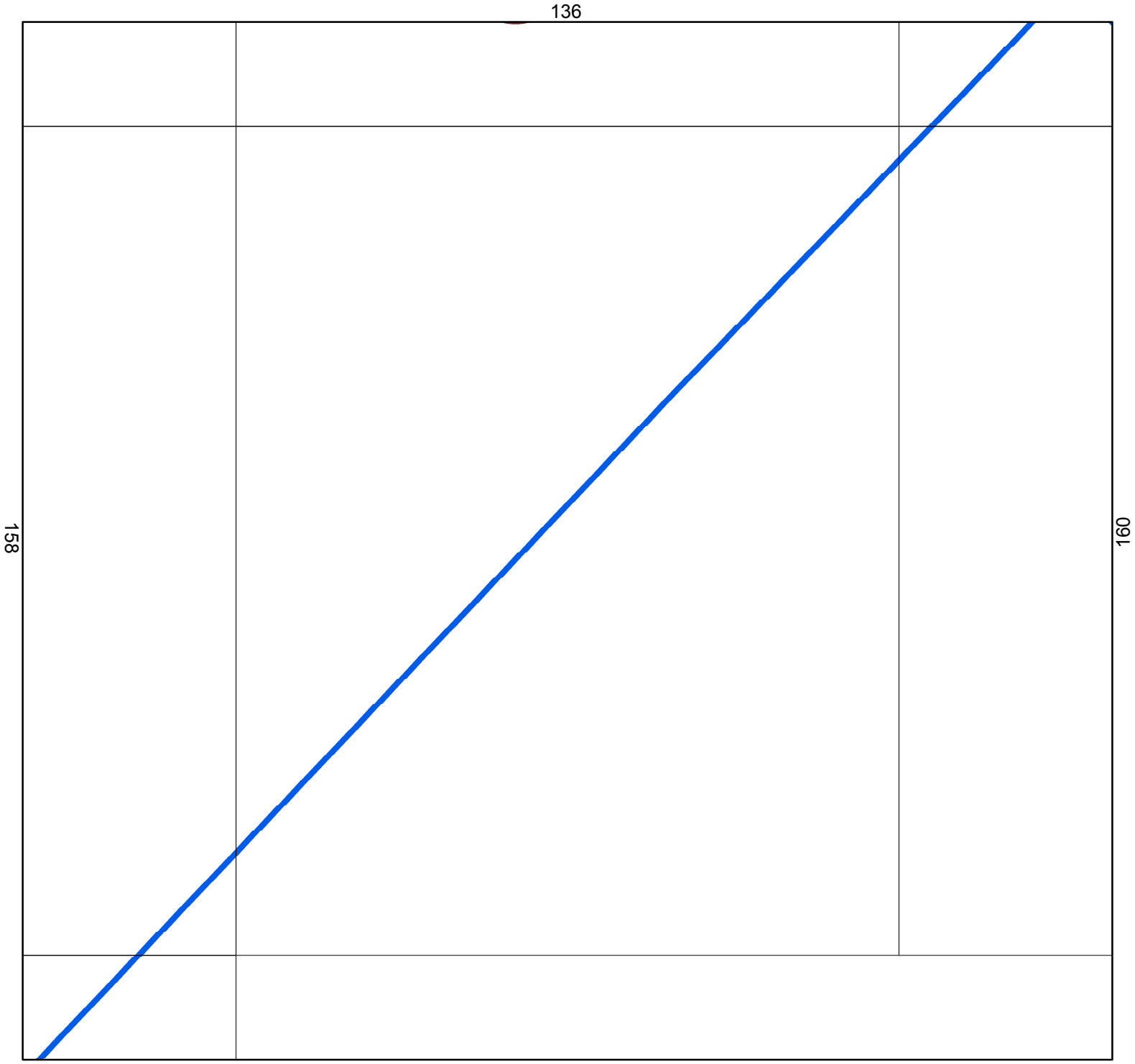

0 220 440 880 1,320 1,760 Feet

Legend

- Freeway
- Overpass
- Major Arterial
- Major Collector
- Minor Arterial
- Minor Collector
- Local Streer
- Private Streer
- TAMU
- Alley
- City Limit

N

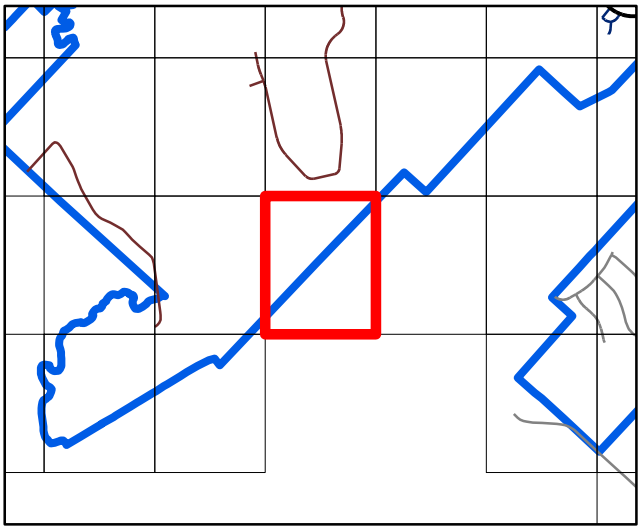

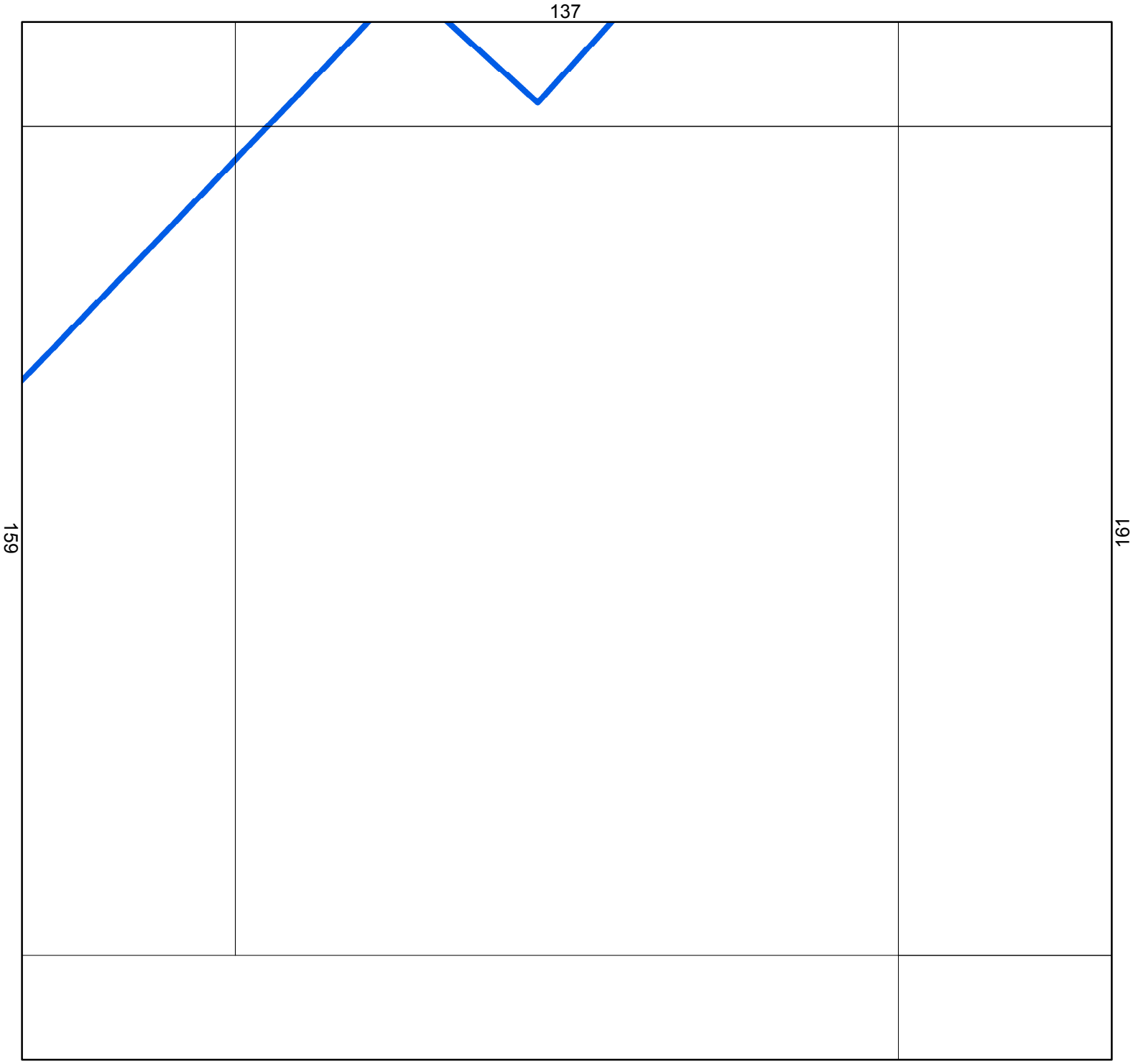

0 220 440 880 1,320 1,760 Feet

Legend

- Freeway
- Overpass
- Major Arterial
- Major Collector
- Minor Arterial
- Minor Collector
- Local Streer
- Private Streer
- TAMU
- Alley
- City Limit

N

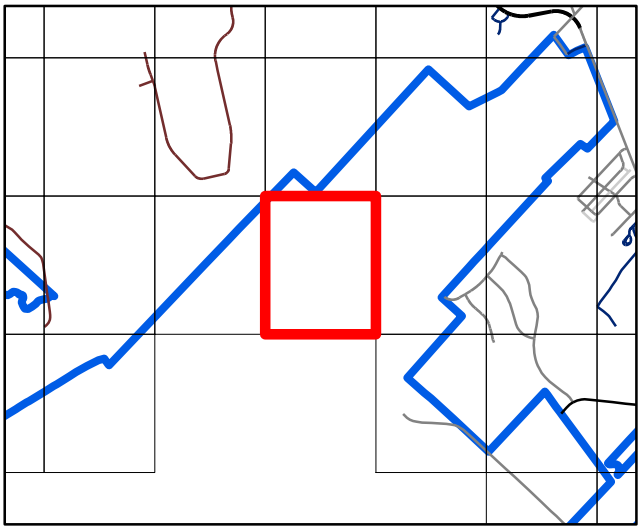

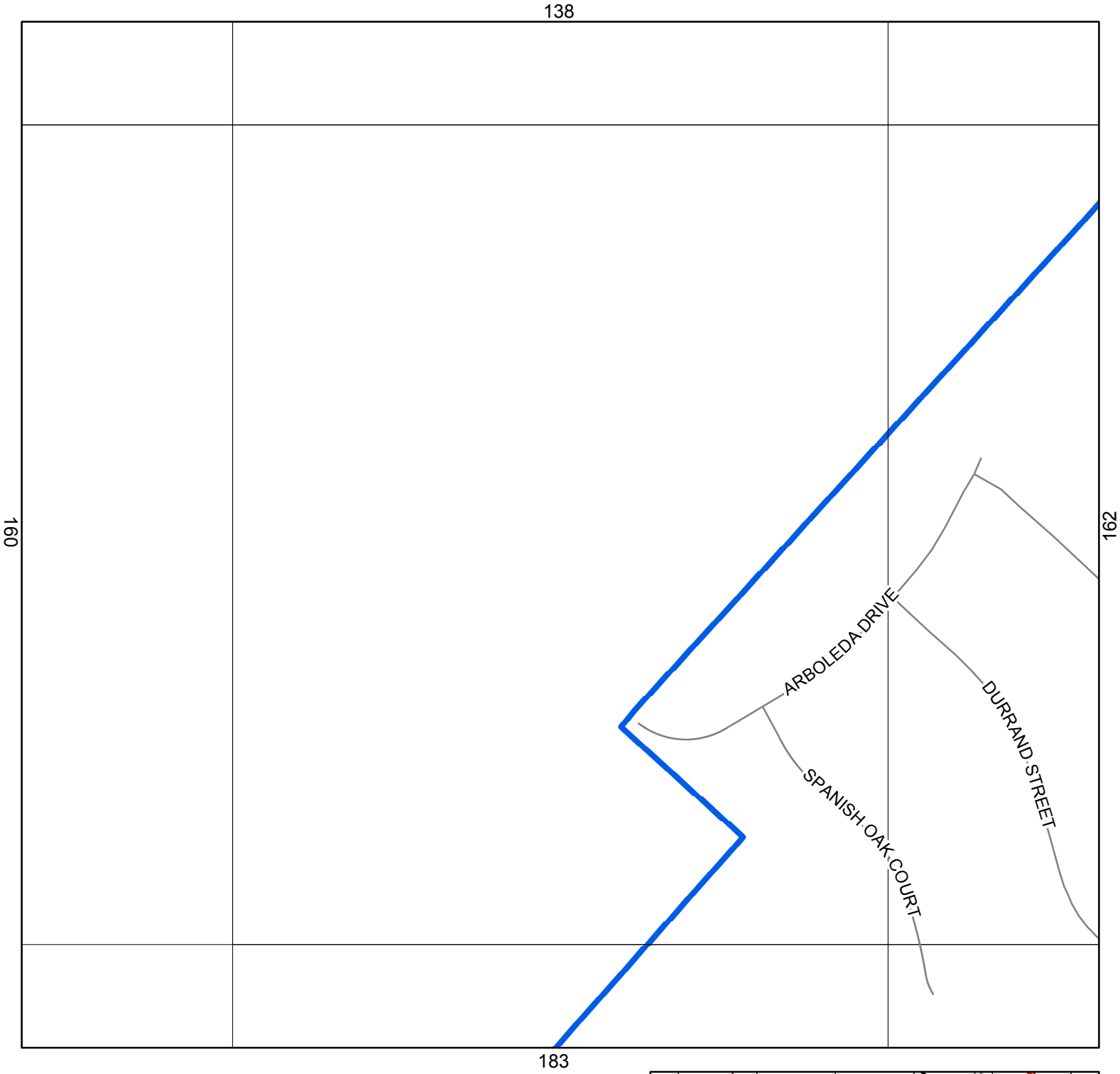

0 220 440 880 1,320 1,760 Feet

Legend

- Freeway
- Overpass
- Major Arterial
- Major Collector
- Minor Arterial
- Minor Collector
- Local Streer
- Private Streer
- TAMU
- Alley
- City Limit

N

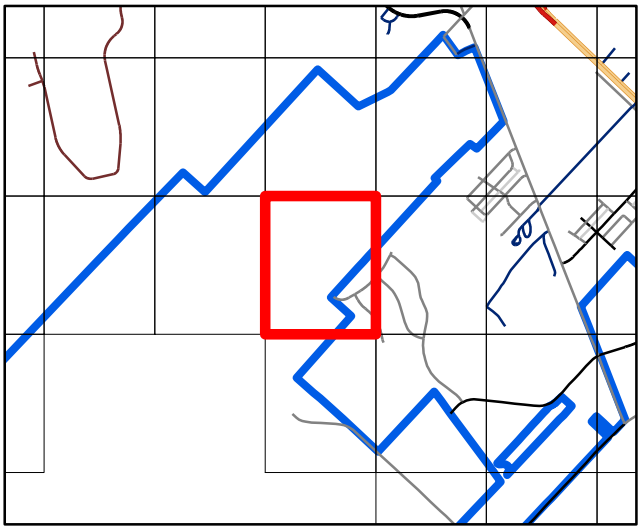

0 220 440 880 1,320 1,760 Feet

Legend

- Freeway
- Overpass
- Major Arterial
- Major Collector
- Minor Arterial
- Minor Collector
- Local Streer
- Private Streer
- TAMU
- Alley
- City Limit

N

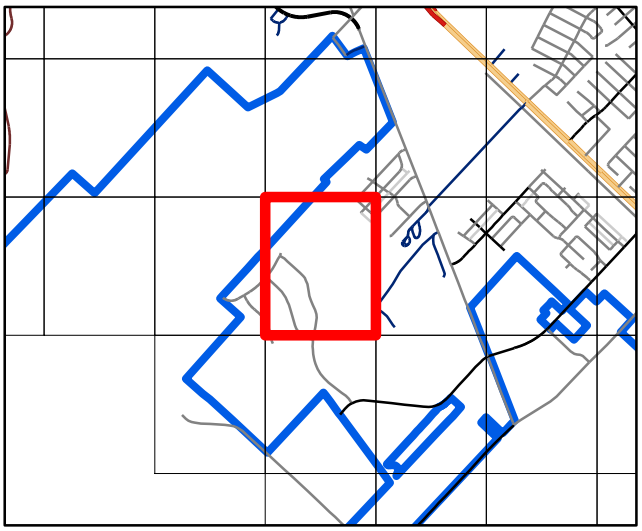

140

DAVIDSON DRIVE
HAVERFORD ROAD
PUBLIC ALLEY
KENYON DRIVE
PUBLIC ALLEY
PALOMA RIDGE DRIVE
CAIN ROAD
COMMANDO TRAIL
OLD IRONSIDES DRIVE
ALLEY
GUNNER TRAIL
DEACON DRIVE
TOWERS PARKWAY
PAPA BEAR DRIVE
HAYES LANE
ABBATE ROAD
WHITE ROCK ROAD
HOLLEMAN DRIVE SOUTH
TWIN LAKES CIRCLE

162

164

185

0 220 440 880 1,320 1,760 Feet

Legend

- Freeway
- Overpass
- Major Arterial
- Major Collector
- Minor Arterial
- Minor Collector
- Local Streer
- Private Streer
- TAMU
- Alley
- City Limit

N

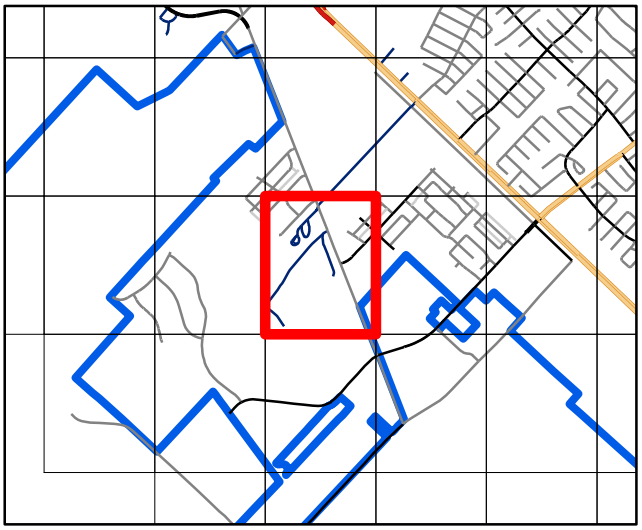

141

163

165

186

TRAVIS COLE AVENUE

WELLBORN ROAD

OLD WELLBORN ROAD

PUBLIC ALLEY

GENERAL PARKWAY

ALLEY

DEACON DRIVE

AIRBORNE AVENUE

CULLEN TRAIL

CAPPS DRIVE

OLD IRONSIDES DRIVE

ALLEY

PAPA BEAR DRIVE

HAYES LANE

GUNNER TRAIL

TOWERS PARKWAY

PUBLIC ALLEY

PUBLIC ALLEY

LIEUTENANT AVENUE

KEEFER LOOP

TONI COURT

HOLLEMAN DRIVE SOUTH

ROCK PRAIRIE ROAD WEST

RIDGE BLUFF

GRAHAM ROAD NORTH

0 220 440 880 1,320 1,760 Feet

Legend

- Freeway
- Overpass
- Major Arterial
- Major Collector
- Minor Arterial
- Minor Collector
- Local Streer
- Private Streer
- TAMU
- Alley
- City Limit

N

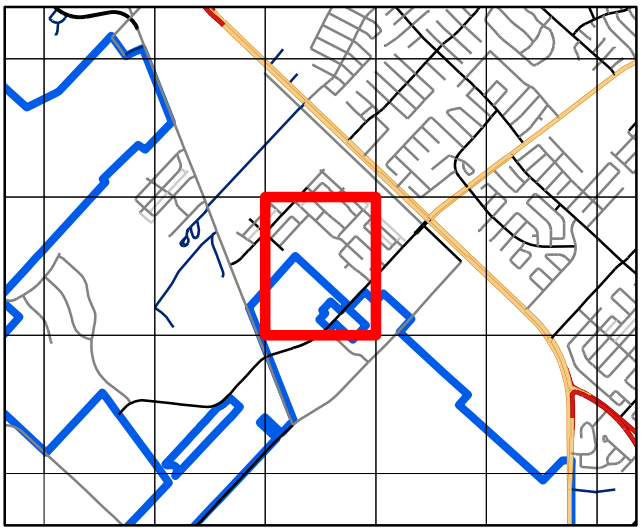

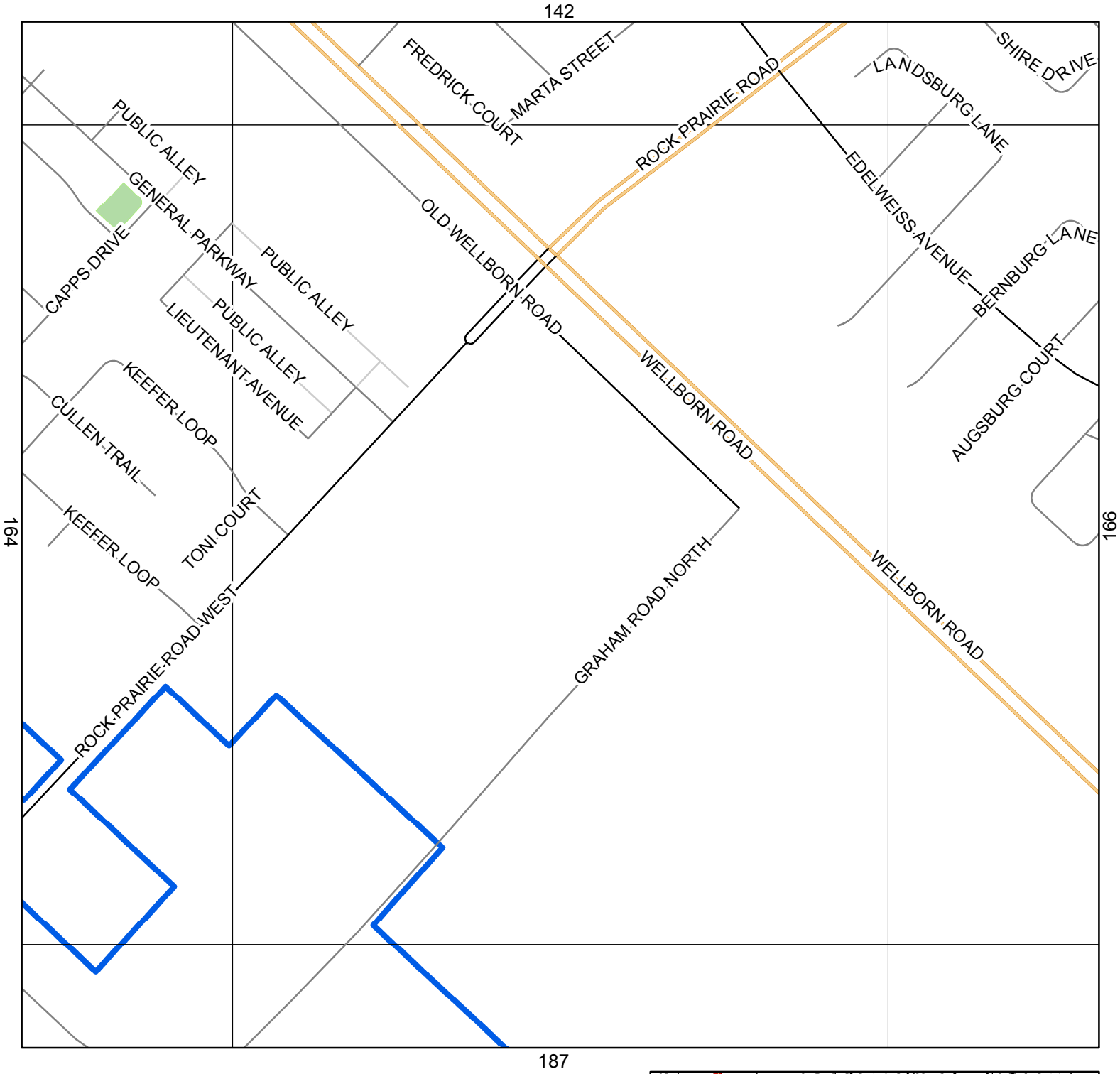

0 220 440 880 1,320 1,760 Feet

Legend

- Freeway
- Overpass
- Major Arterial
- Major Collector
- Minor Arterial
- Minor Collector
- Local Streer
- Private Streer
- TAMU
- Alley
- City Limit

N

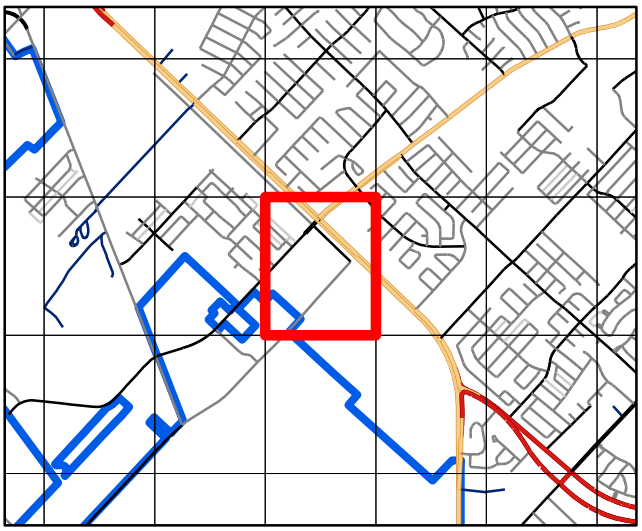

0 220 440 880 1,320 1,760 Feet

Legend

- Freeway
- Overpass
- Major Arterial
- Major Collector
- Minor Arterial
- Minor Collector
- Local Streer
- Private Streer
- TAMU
- Alley
- City Limit

N

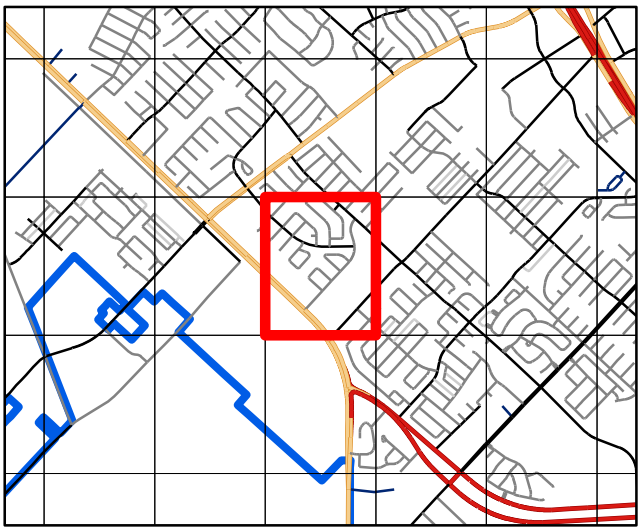

0 220 440 880 1,320 1,760 Feet

Legend

- Freeway
- Overpass
- Major Arterial
- Major Collector
- Minor Arterial
- Minor Collector
- Local Streer
- Private Streer
- TAMU
- Alley
- City Limit

N

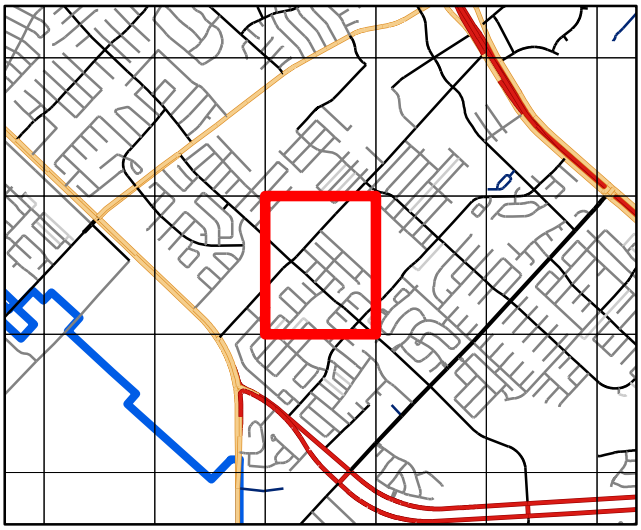

0 220 440 880 1,320 1,760 Feet

Legend

- Freeway
- Overpass
- Major Arterial
- Major Collector
- Minor Arterial
- Minor Collector
- Local Streer
- Private Streer
- TAMU
- Alley
- City Limit

N

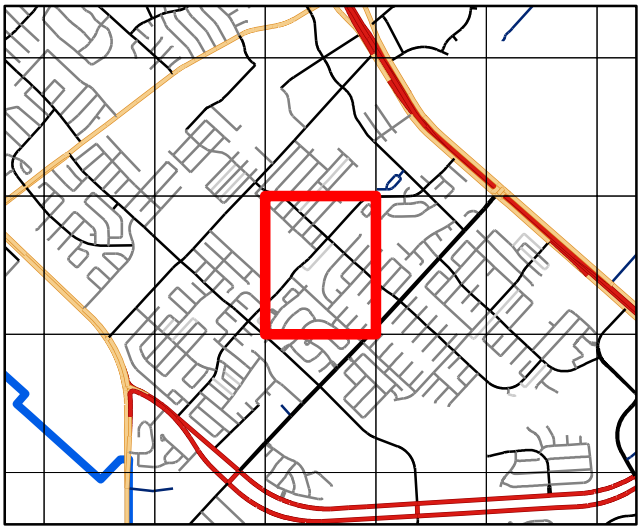

146

LAKESHORE COURT
EAGLE AVENUE
PURPLE MARTIN COVE
STARLING DRIVE
LONGMIRE DRIVE
SH 6 SOUTH
FRONTAGE 6 ROAD WEST
CHESAPEAKE COURT
DANVILLE LANE
MARKHAM COURT
MARKHAM LANE
MULLINS COURT
MULLINS LOOP NORTH
BAYWOOD LANE
BAYWOOD COURT
MULLINS LOOP SOUTH
ORIOLE COURT
ROBIN TRAIL
CARDINAL LANE
DOVE TRAIL
BARRON ROAD
STRASBURG CIRCLE
KERNSTOWN LANE
FRONT ROYAL DRIVE
DECATUR DRIVE
STONY CREEK LANE
SOUTHERN PLANTATION DRIVE
HUNTER CREEK DRIVE
WINDFREE DRIVE
TIFFANY TRAIL
ALLEY
BLUEFIELD COURT
FINCASTLE LOOP
ELKTON COURT
SKYLINE COURT
ALEXANDRIA AVENUE
ROANOKE COURT
NEWPORT LANE
BECKLEY COURT
SOUTHERN OAKS

168

170

191

0 220 440 880 1,320 1,760 Feet

Legend

- Freeway
- Overpass
- Major Arterial
- Major Collector
- Minor Arterial
- Minor Collector
- Local Streer
- Private Streer
- TAMU
- Alley
- City Limit

N

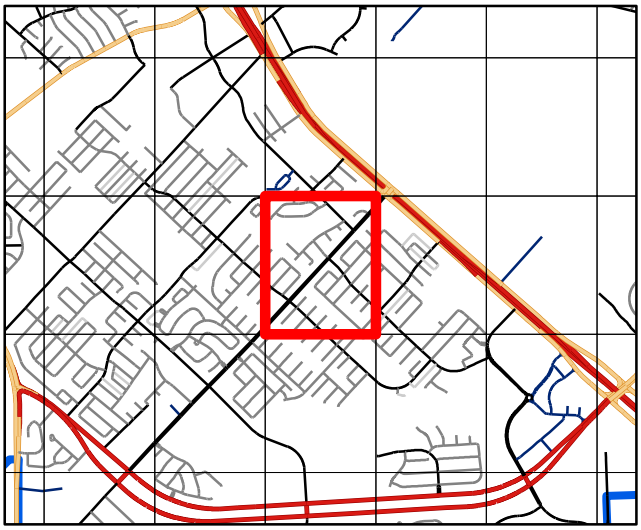

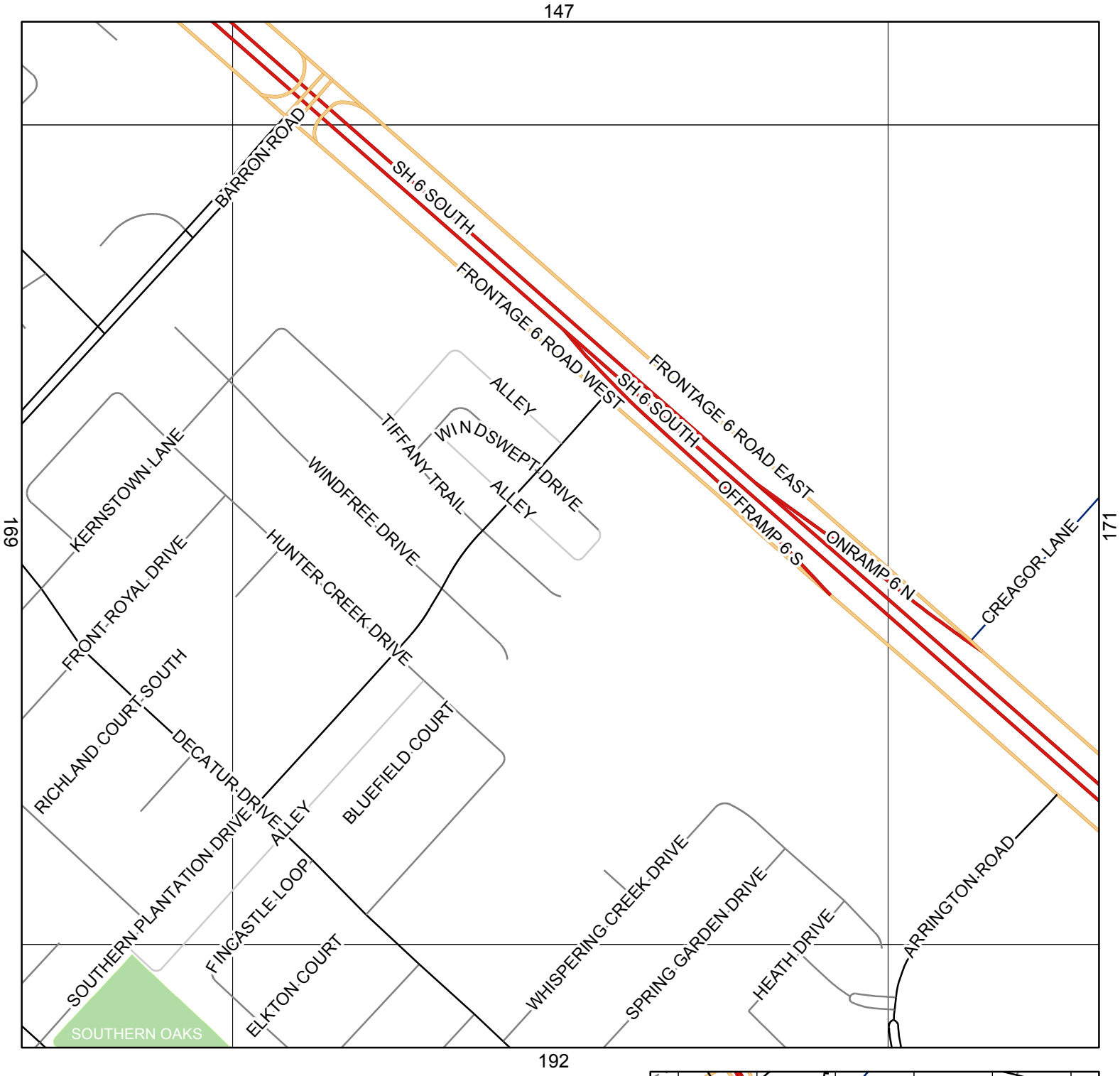

0 220 440 880 1,320 1,760 Feet

Legend

- Freeway
- Overpass
- Major Arterial
- Major Collector
- Minor Arterial
- Minor Collector
- Local Streer
- Private Streer
- TAMU
- Alley
- City Limit

N

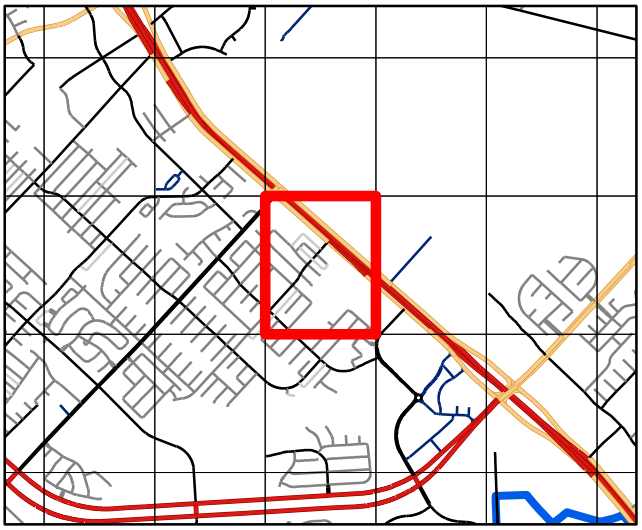

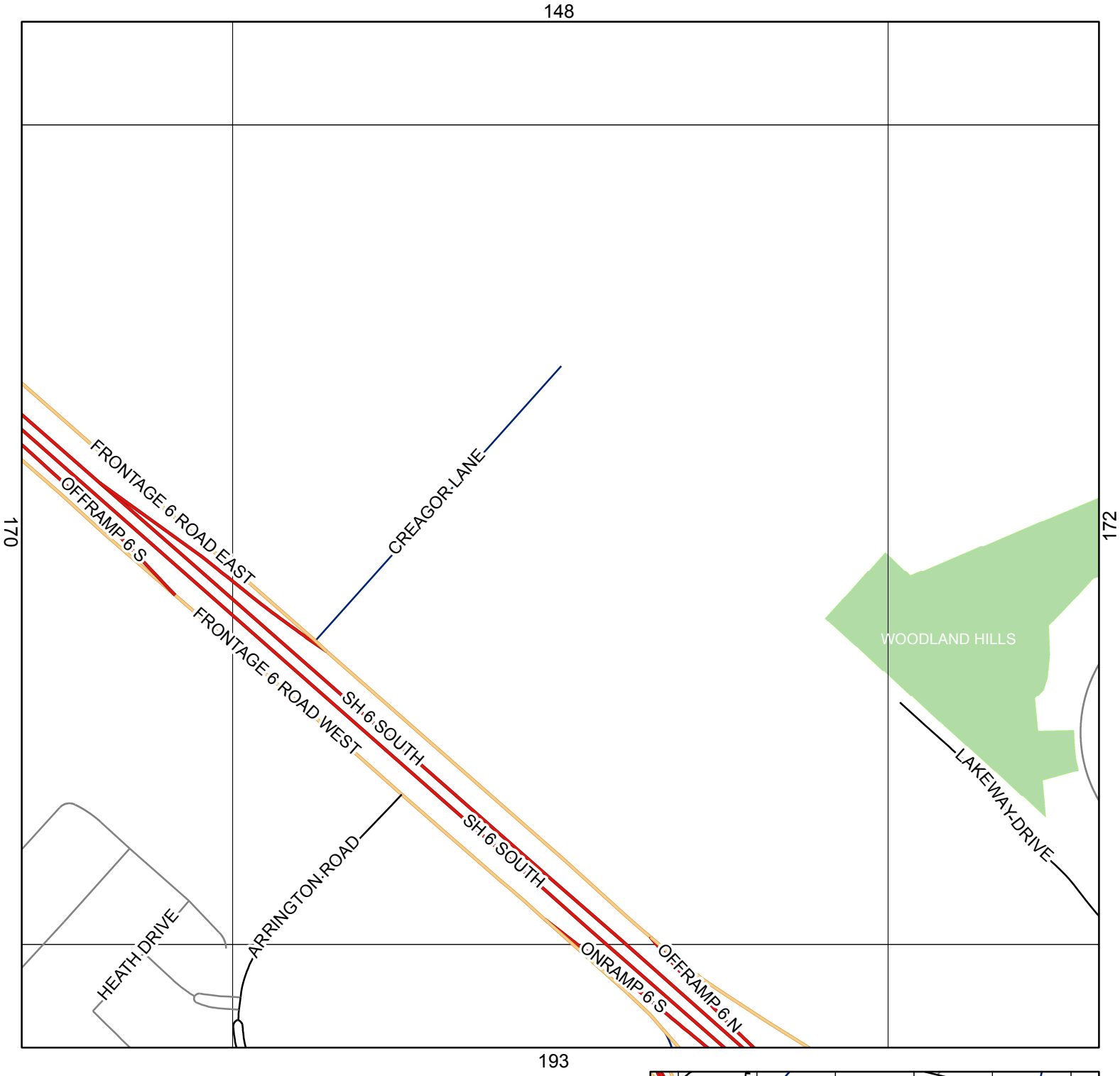

0 220 440 880 1,320 1,760 Feet

Legend

- Freeway
- Overpass
- Major Arterial
- Major Collector
- Minor Arterial
- Minor Collector
- Local Streer
- Private Streer
- TAMU
- Alley
- City Limit

N

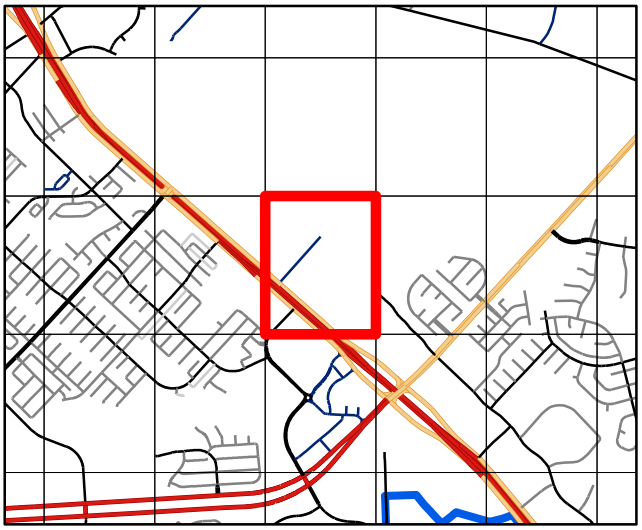

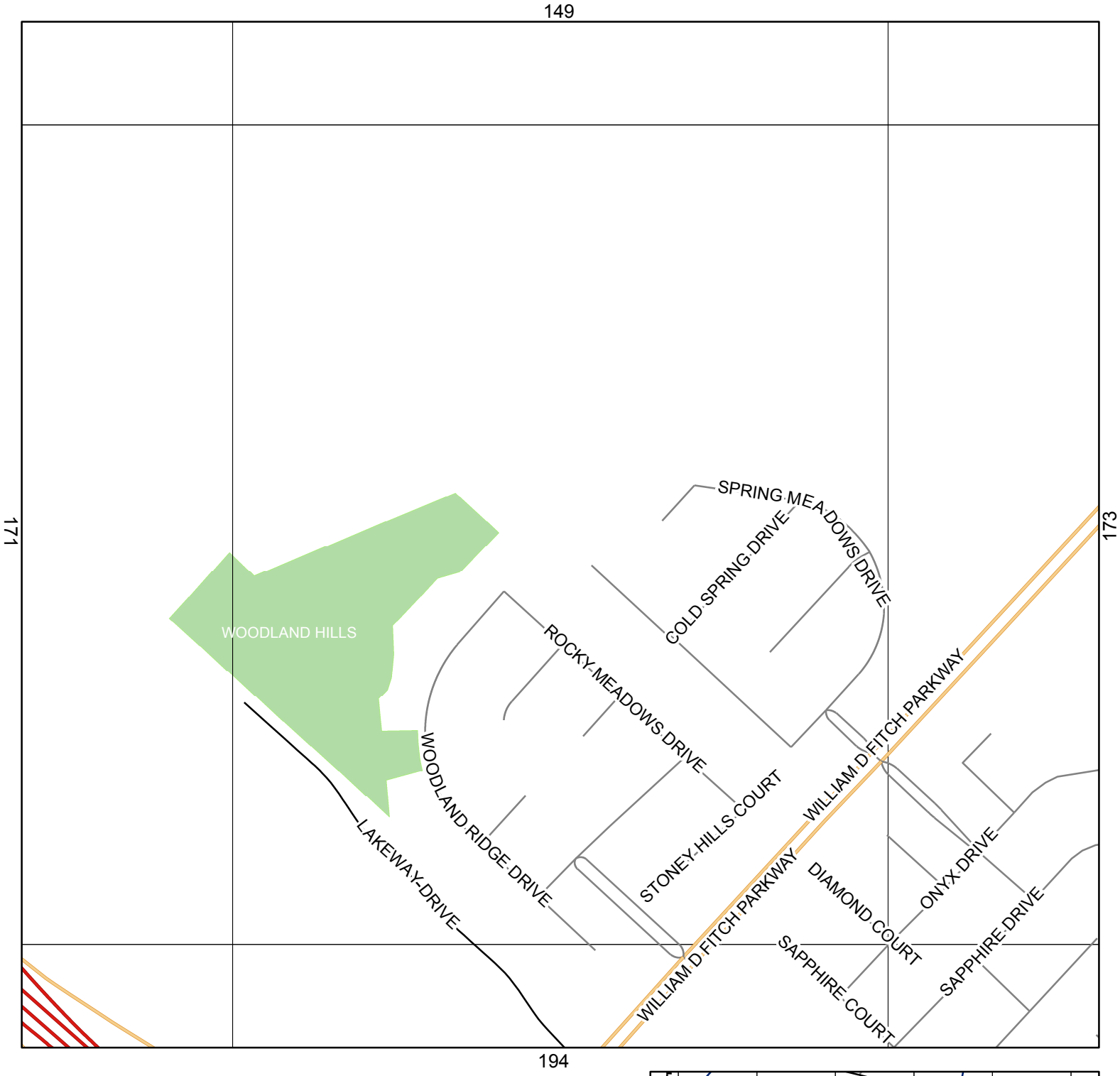

0 220 440 880 1,320 1,760 Feet

Legend

- Freeway
- Overpass
- Major Arterial
- Major Collector
- Minor Arterial
- Minor Collector
- Local Streer
- Private Streer
- TAMU
- Alley
- City Limit

N

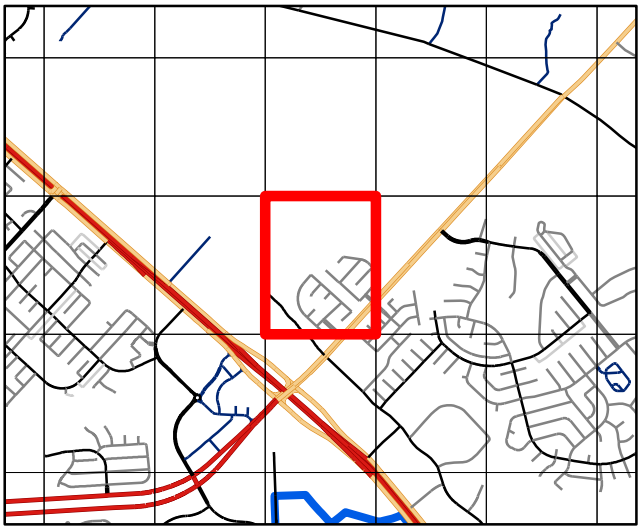

0 220 440 880 1,320 1,760 Feet

Legend

- Freeway
- Overpass
- Major Arterial
- Major Collector
- Minor Arterial
- Minor Collector
- Local Streer
- Private Streer
- TAMU
- Alley
- City Limit

N

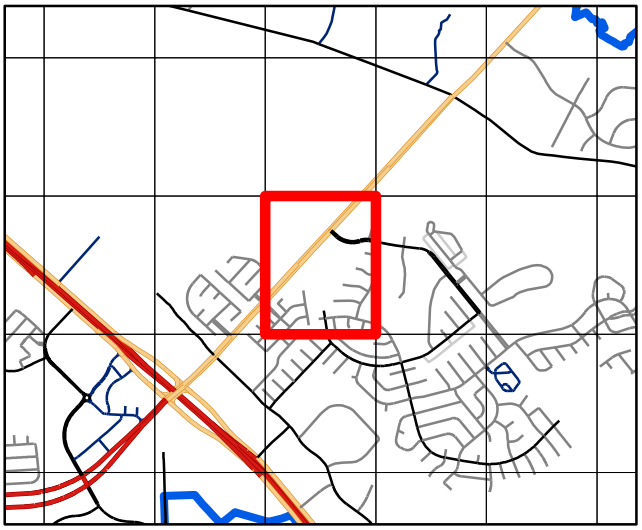

0 220 440 880 1,320 1,760 Feet

Legend

- Freeway
- Overpass
- Major Arterial
- Major Collector
- Minor Arterial
- Minor Collector
- Local Streer
- Private Streer
- TAMU
- Alley
- City Limit

N

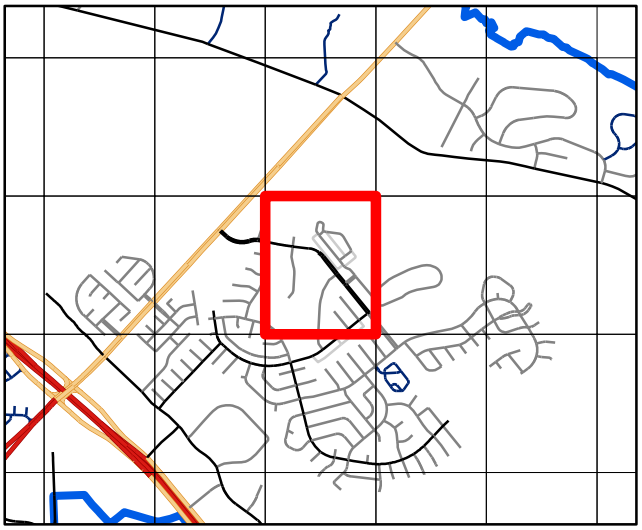

0 220 440 880 1,320 1,760 Feet

Legend

- Freeway
- Overpass
- Major Arterial
- Major Collector
- Minor Arterial
- Minor Collector
- Local Streer
- Private Streer
- TAMU
- Alley
- City Limit

N

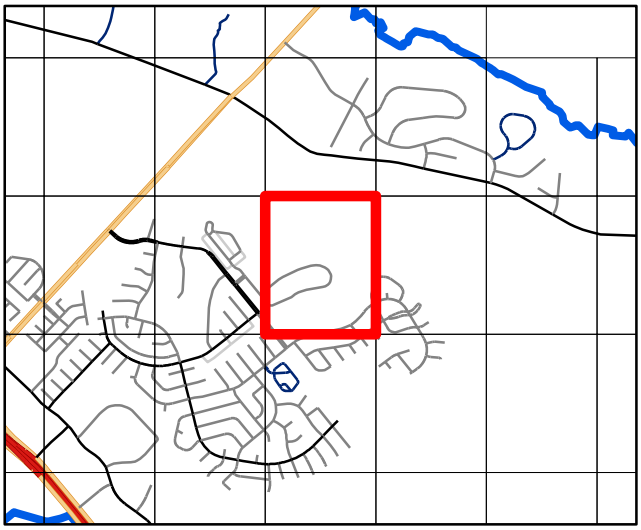

153

ROCK PRAIRIE ROAD

175

177

WHISTLING STRAITS LOOP

ROYAL ADELADE LOOP

ROYAL ADELADE DRIVE

MISSION HILLS DRIVE

LICK CREEK

198

0 220 440 880 1,320 1,760 Feet

Legend

- Freeway
- Overpass
- Major Arterial
- Major Collector
- Minor Arterial
- Minor Collector
- Local Streer
- Private Streer
- TAMU
- Alley
- City Limit

N

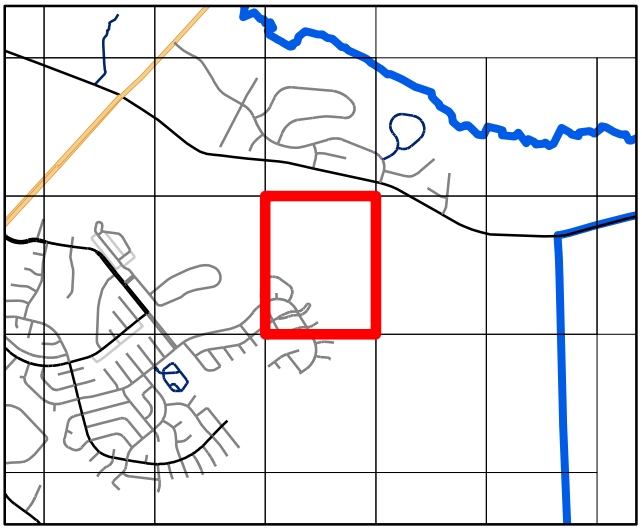

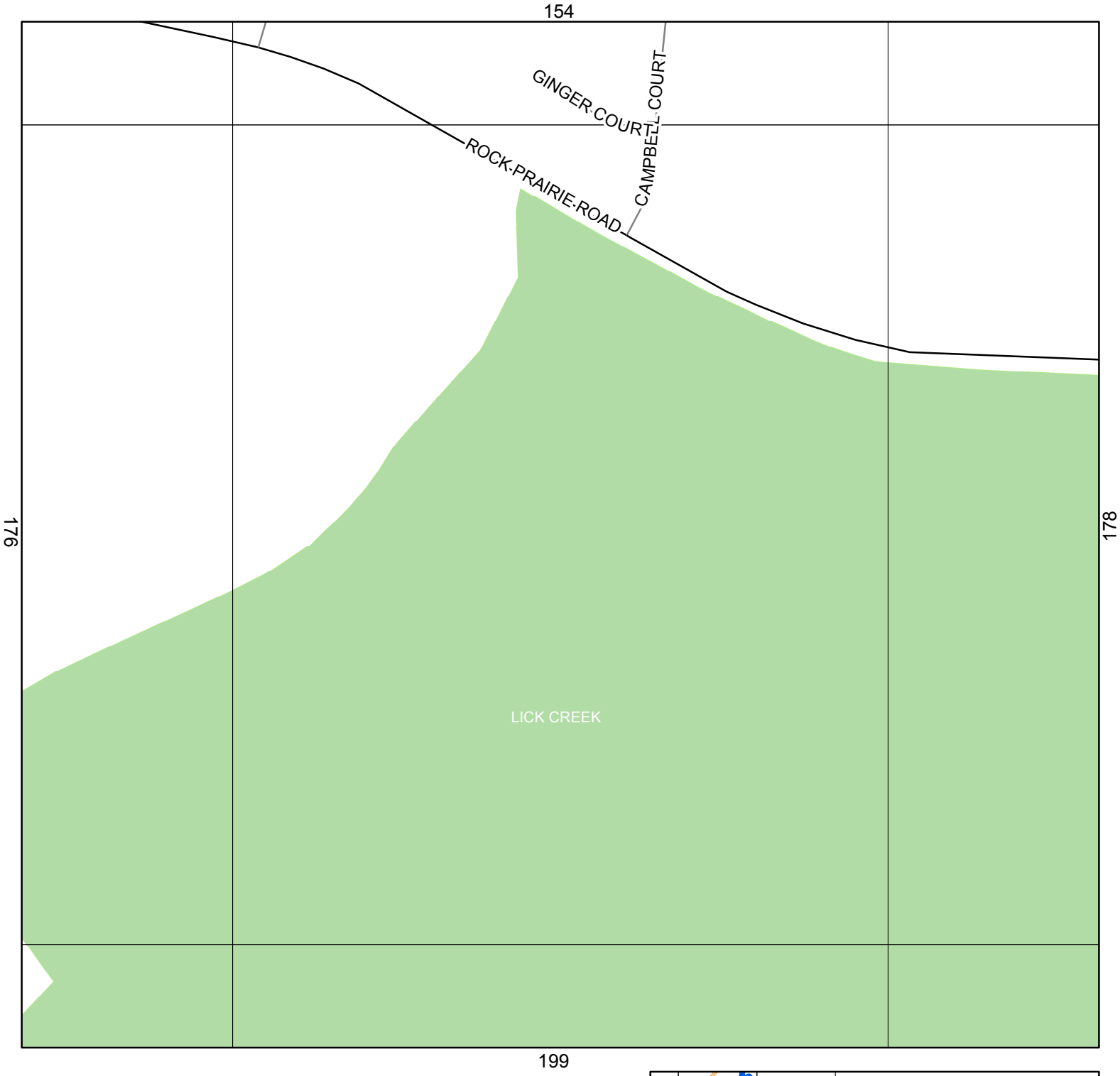

0 220 440 880 1,320 1,760 Feet

Legend

- Freeway
- Overpass
- Major Arterial
- Major Collector
- Minor Arterial
- Minor Collector
- Local Streer
- Private Streer
- TAMU
- Alley
- City Limit

N

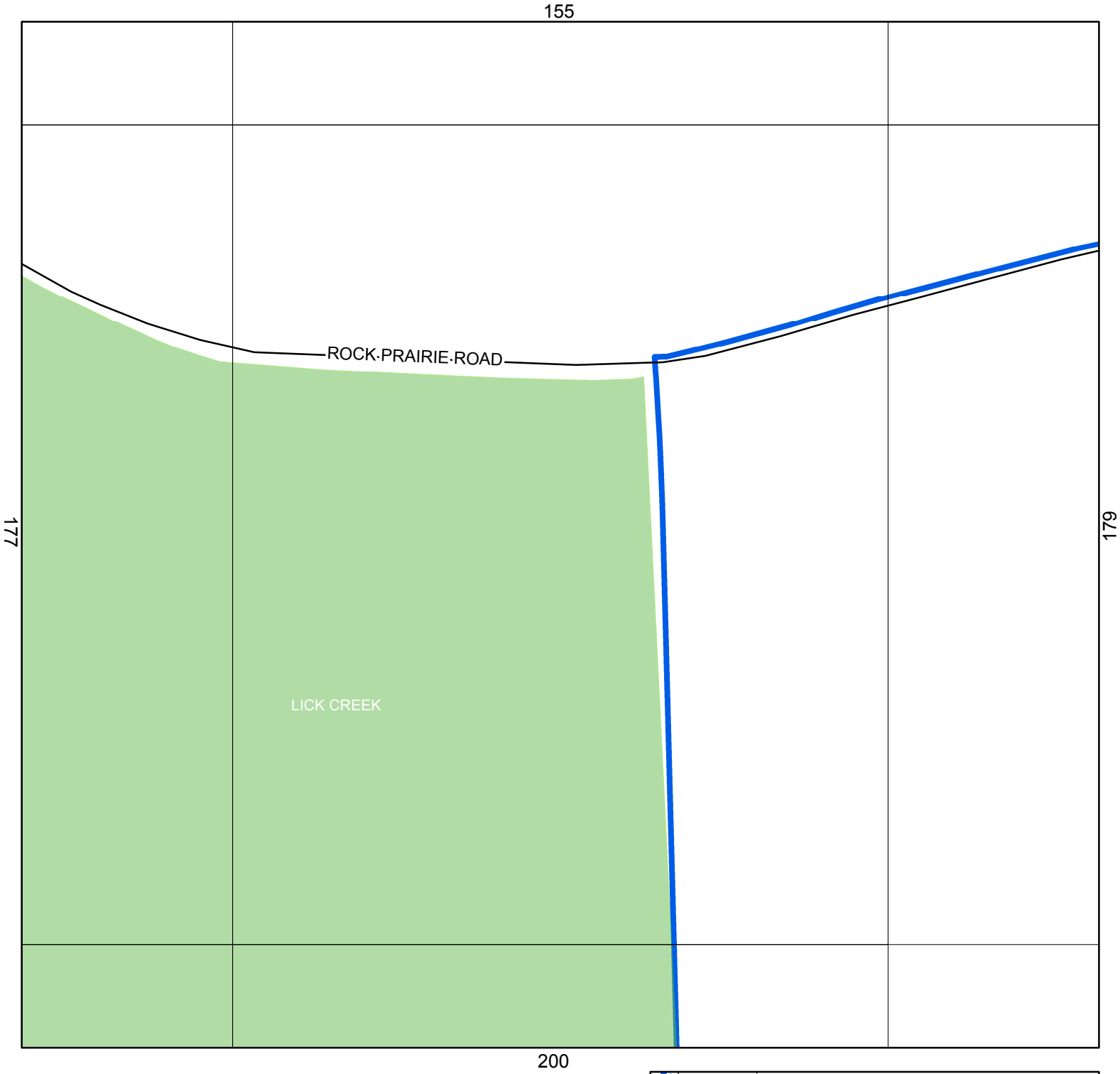

0 220 440 880 1,320 1,760 Feet

Legend

- Freeway
- Overpass
- Major Arterial
- Major Collector
- Minor Arterial
- Minor Collector
- Local Streer
- Private Streer
- TAMU
- Alley
- City Limit

N

156

178

ROCK PRAIRIE ROAD

0 220 440 880 1,320 1,760 Feet

Legend

- Freeway
- Overpass
- Major Arterial
- Major Collector
- Minor Arterial
- Minor Collector
- Local Streer
- Private Streer
- TAMU
- Alley
- City Limit

N

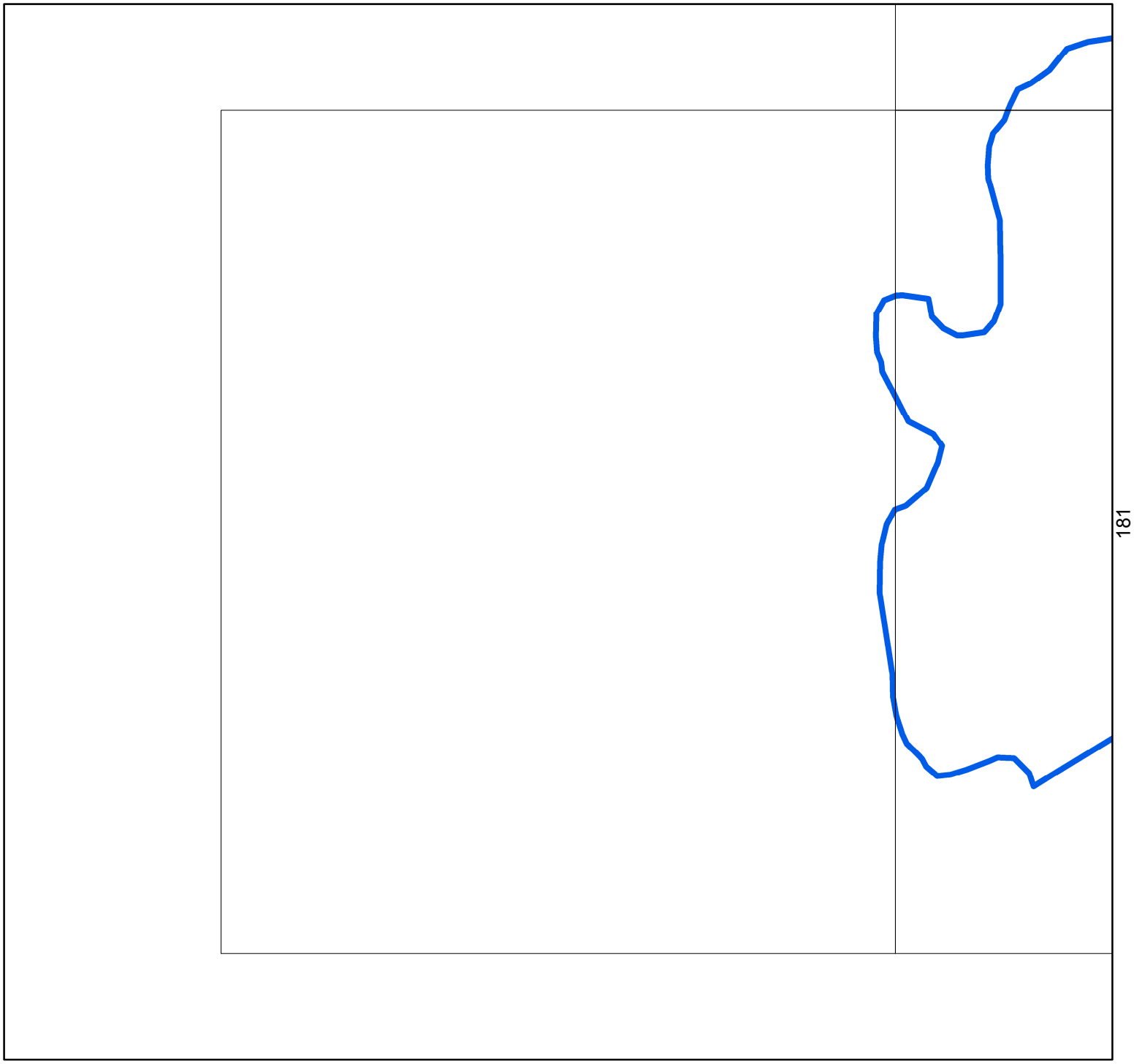

0 220 440 880 1,320 1,760 Feet

Legend

- Freeway
- Overpass
- Major Arterial
- Major Collector
- Minor Arterial
- Minor Collector
- Local Streer
- Private Streer
- TAMU
- Alley
- City Limit

N

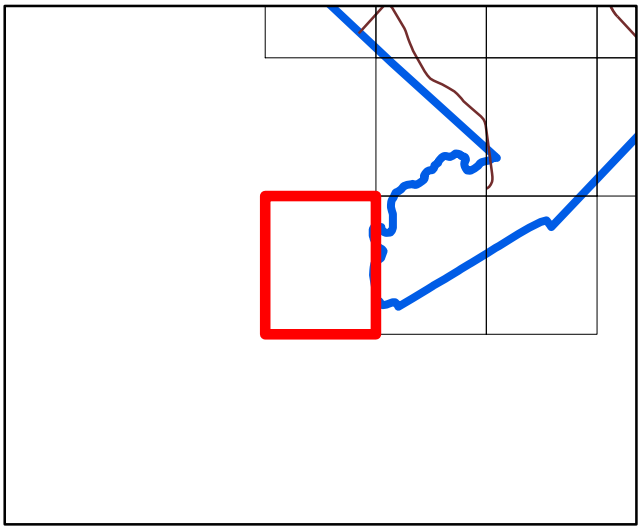



0 220 440 880 1,320 1,760 Feet

Legend

- Freeway
- Overpass
- Major Arterial
- Major Collector
- Minor Arterial
- Minor Collector
- Local Streer
- Private Streer
- TAMU
- Alley
- City Limit

N

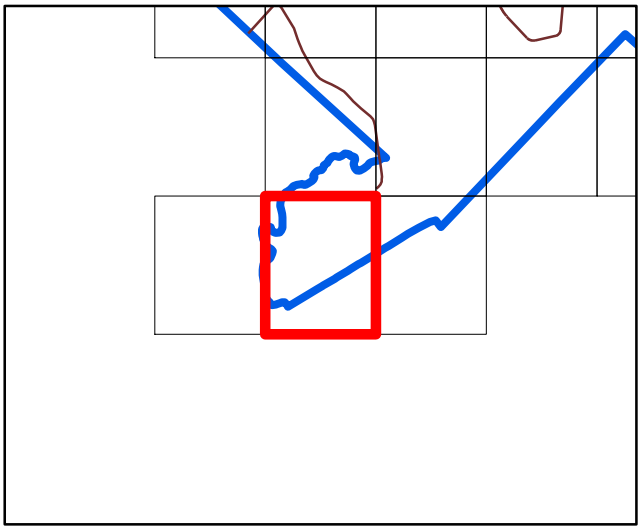

158

181

0 220 440 880 1,320 1,760 Feet

Legend

- Freeway
- Overpass
- Major Arterial
- Major Collector
- Minor Arterial
- Minor Collector
- Local Streer
- Private Streer
- TAMU
- Alley
- City Limit

N

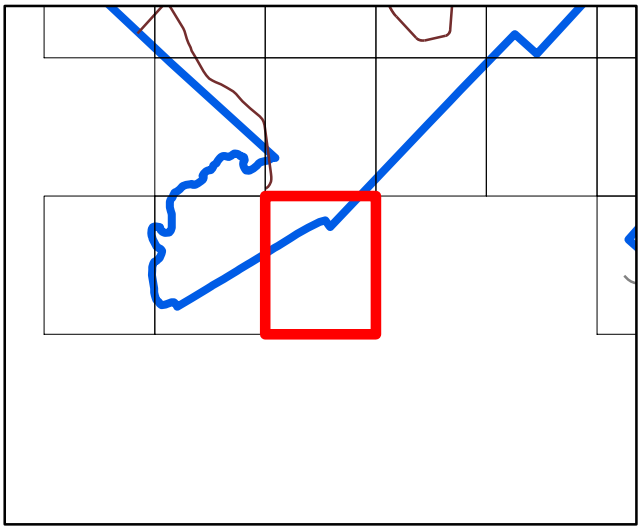

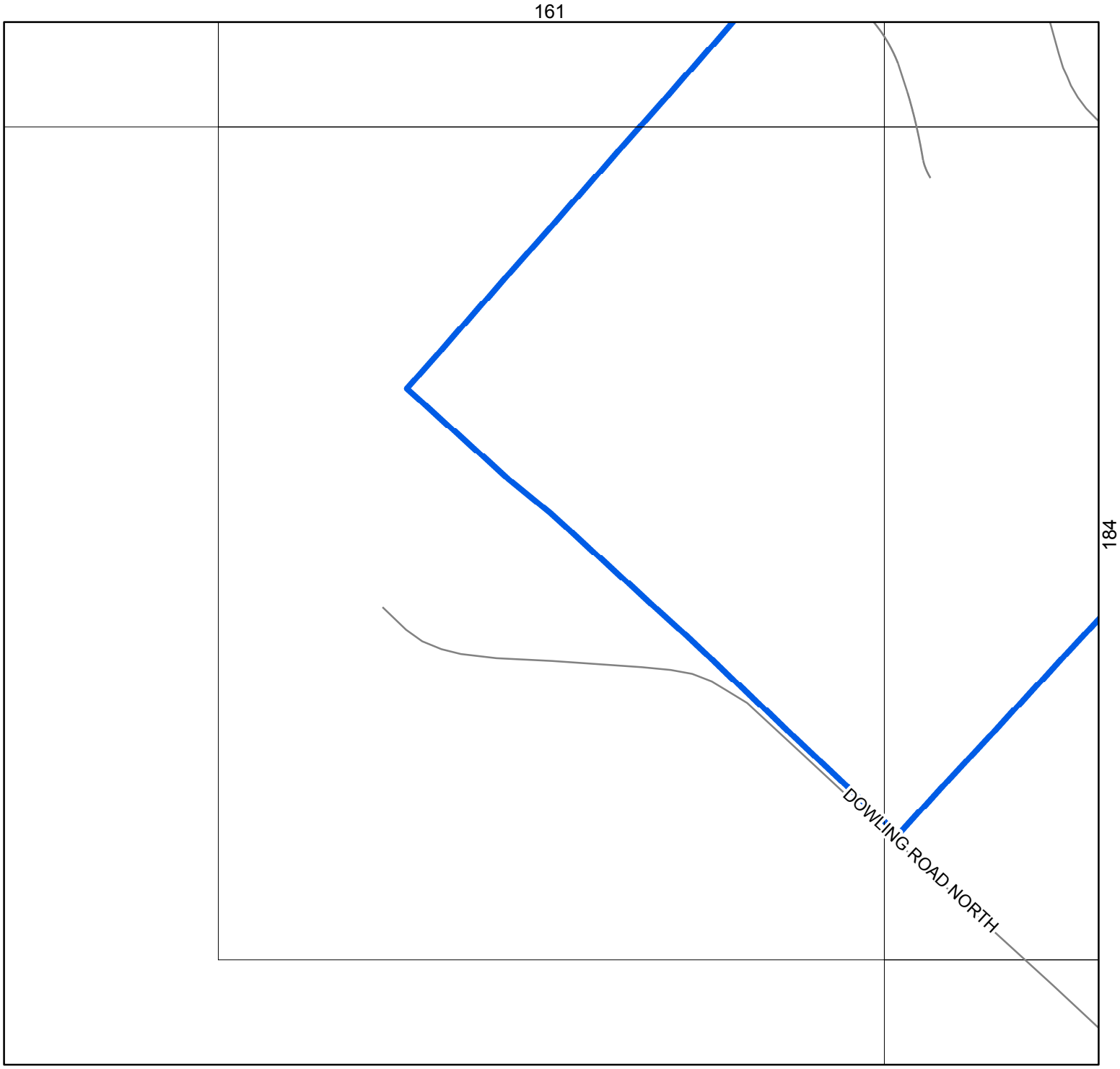

0 220 440 880 1,320 1,760 Feet

Legend

- Freeway
- Overpass
- Major Arterial
- Major Collector
- Minor Arterial
- Minor Collector
- Local Streer
- Private Streer
- TAMU
- Alley
- City Limit

N

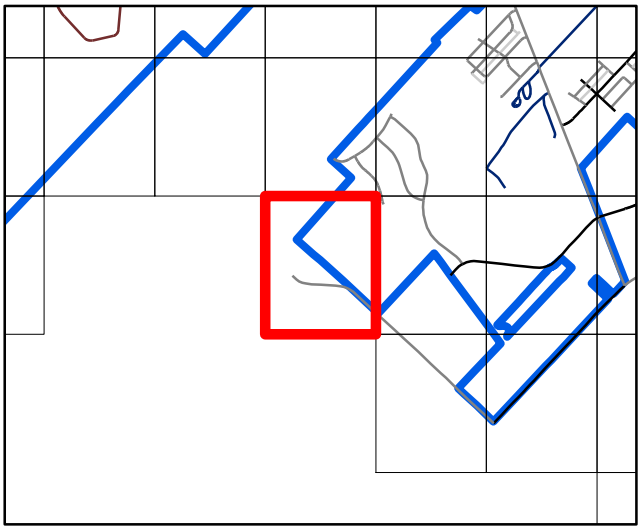

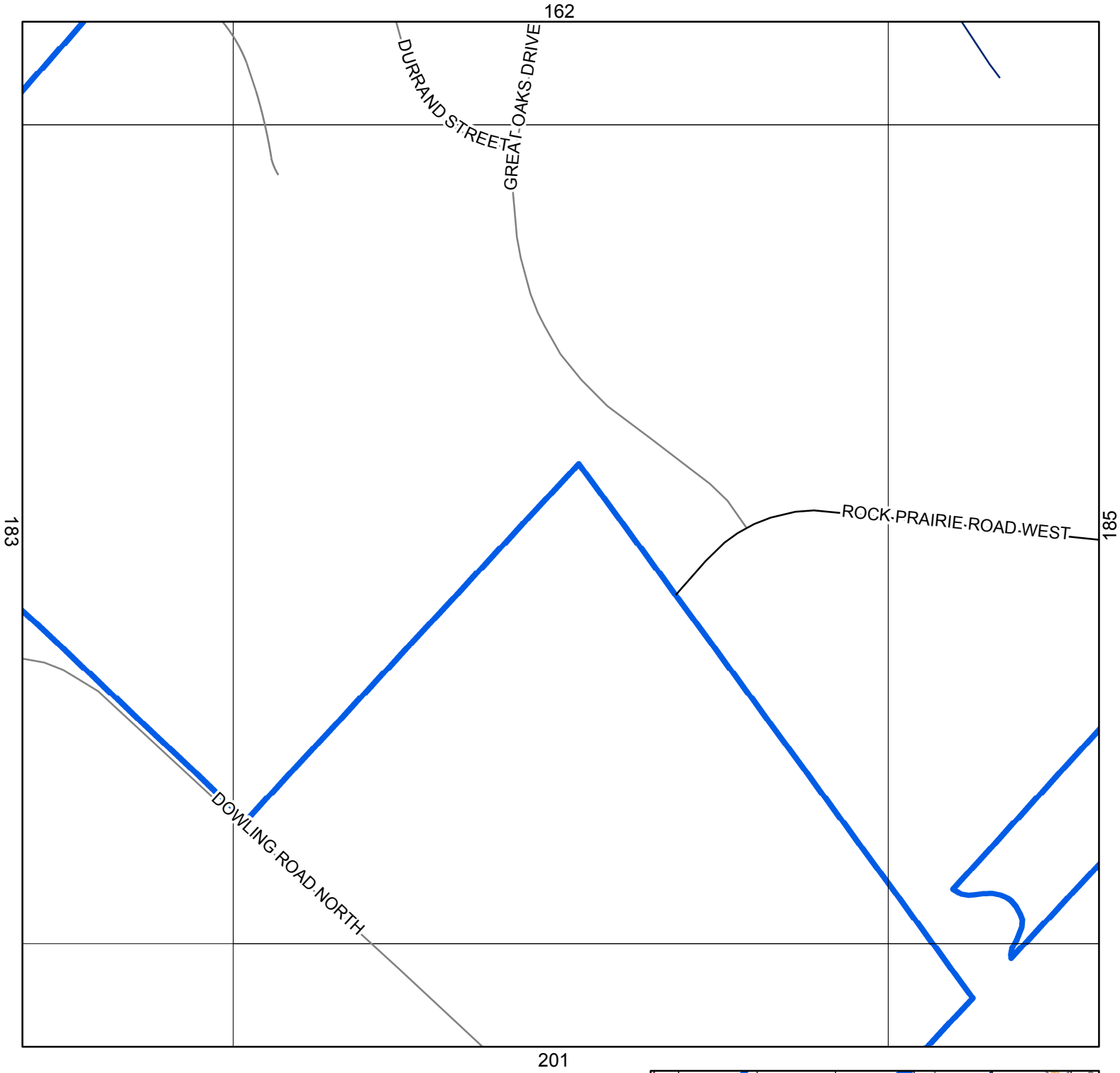

0 220 440 880 1,320 1,760 Feet

Legend

- Freeway
- Overpass
- Major Arterial
- Major Collector
- Minor Arterial
- Minor Collector
- Local Streer
- Private Streer
- TAMU
- Alley
- City Limit

N

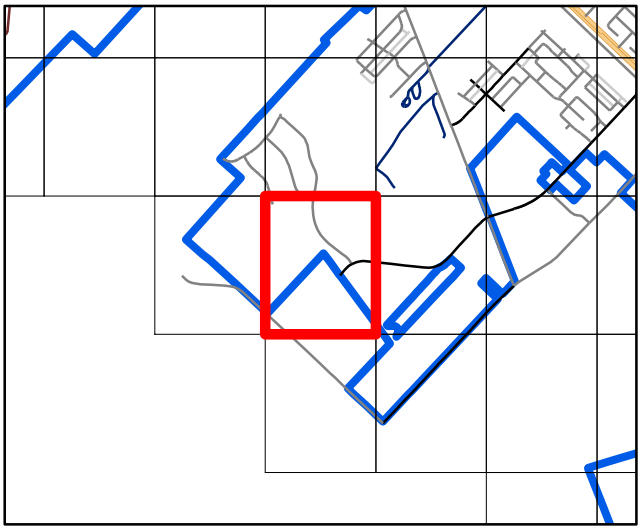

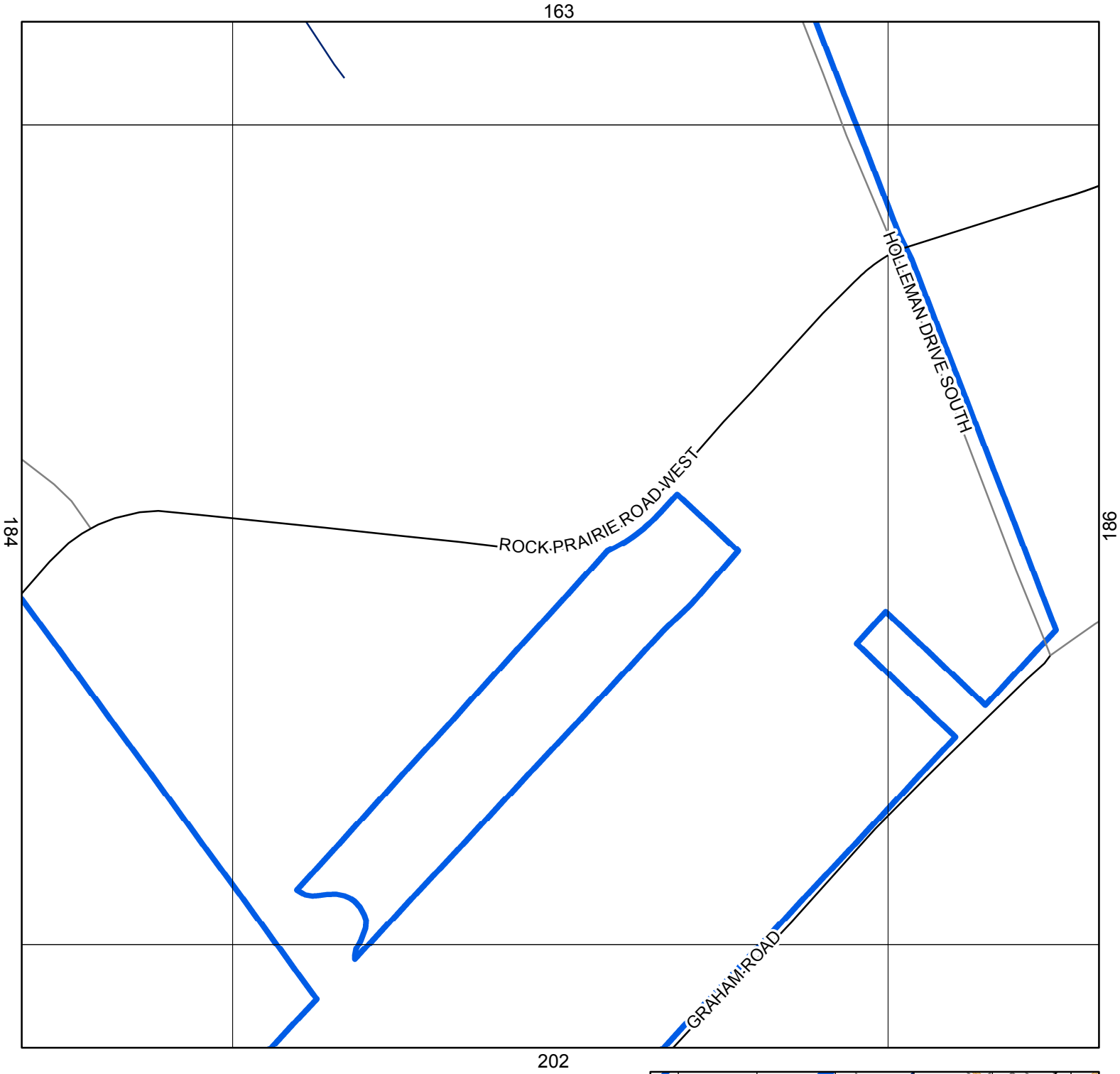

0 220 440 880 1,320 1,760 Feet

Legend

- Freeway
- Overpass
- Major Arterial
- Major Collector
- Minor Arterial
- Minor Collector
- Local Streer
- Private Streer
- TAMU
- Alley
- City Limit

N

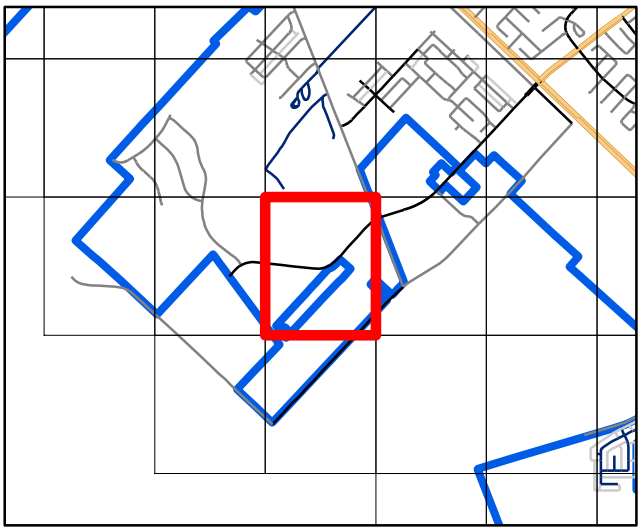

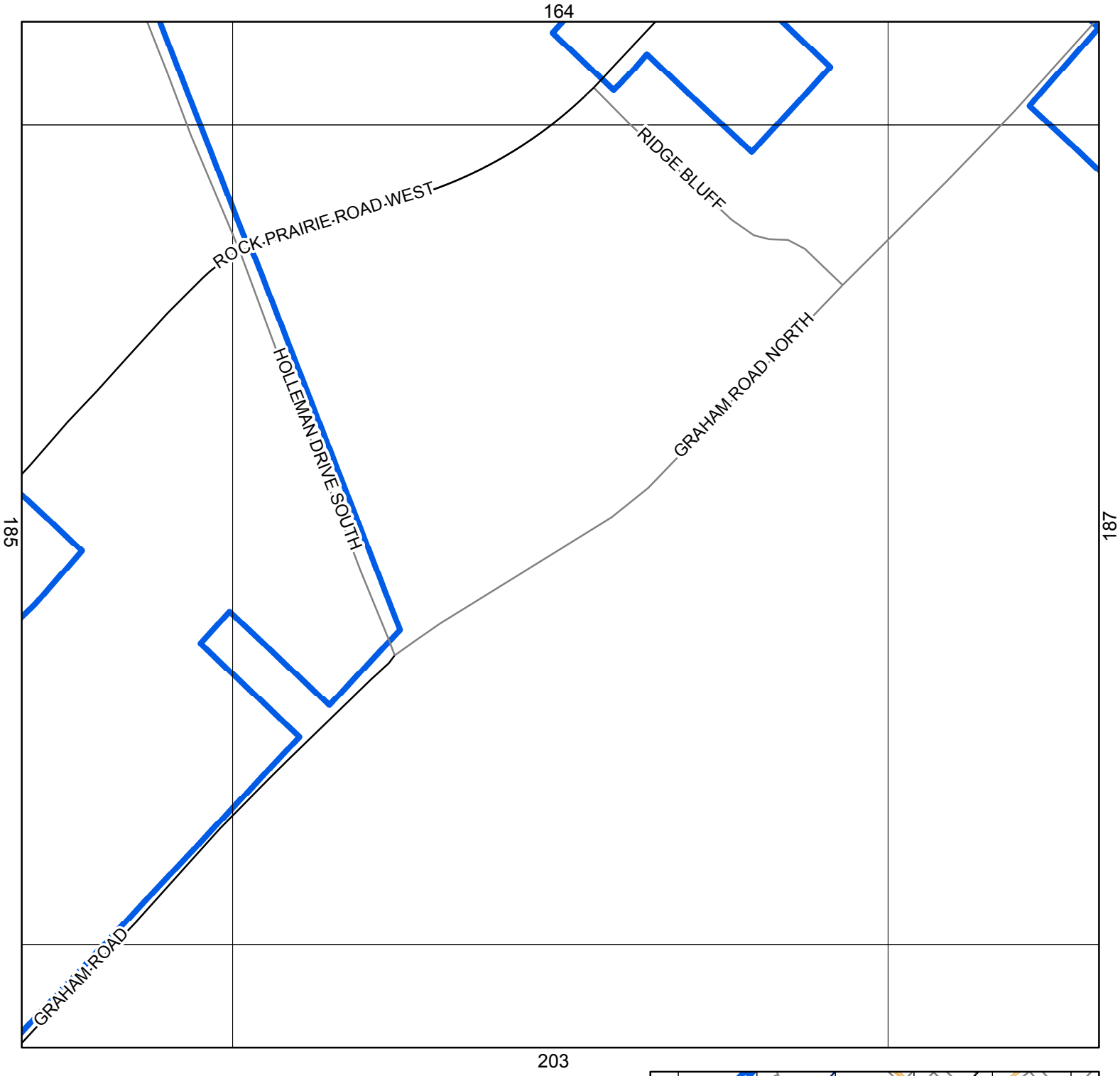

0 220 440 880 1,320 1,760 Feet

Legend

- Freeway
- Overpass
- Major Arterial
- Major Collector
- Minor Arterial
- Minor Collector
- Local Streer
- Private Streer
- TAMU
- Alley
- City Limit

N

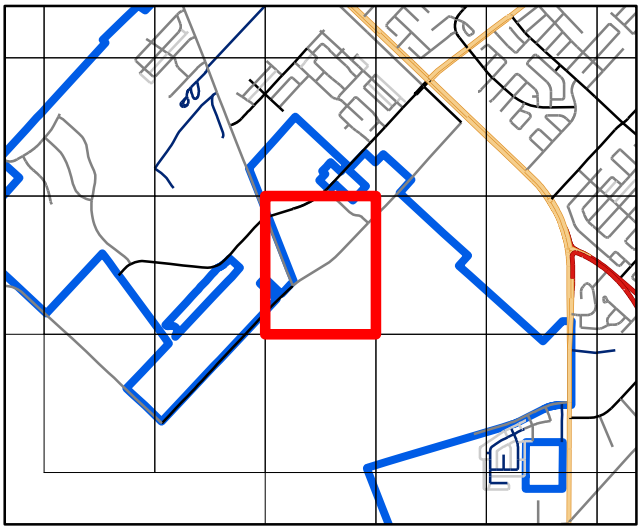

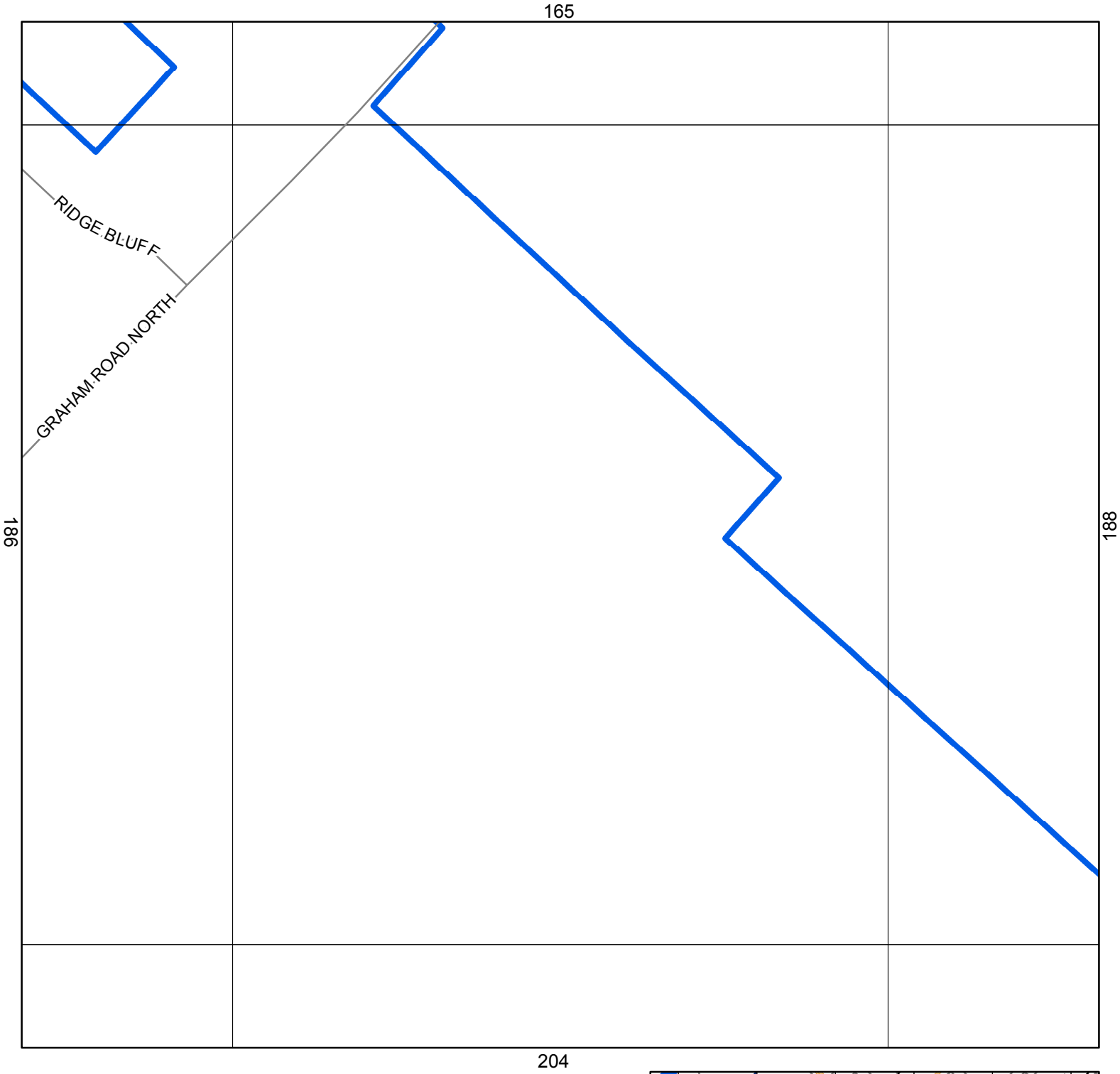

0 220 440 880 1,320 1,760 Feet

Legend

- Freeway
- Overpass
- Major Arterial
- Major Collector
- Minor Arterial
- Minor Collector
- Local Streer
- Private Streer
- TAMU
- Alley
- City Limit

N

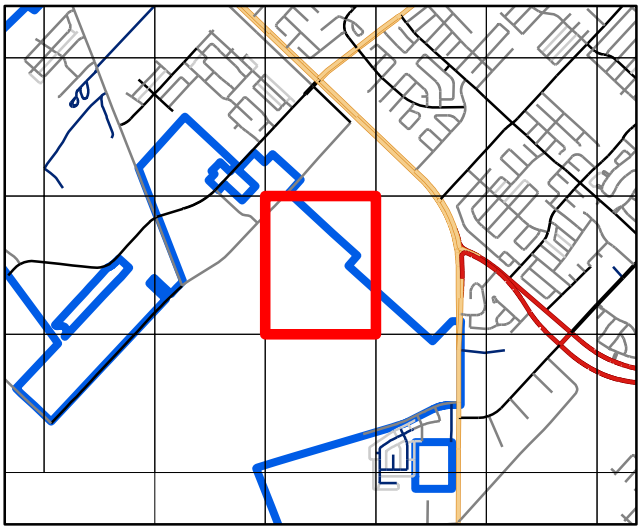

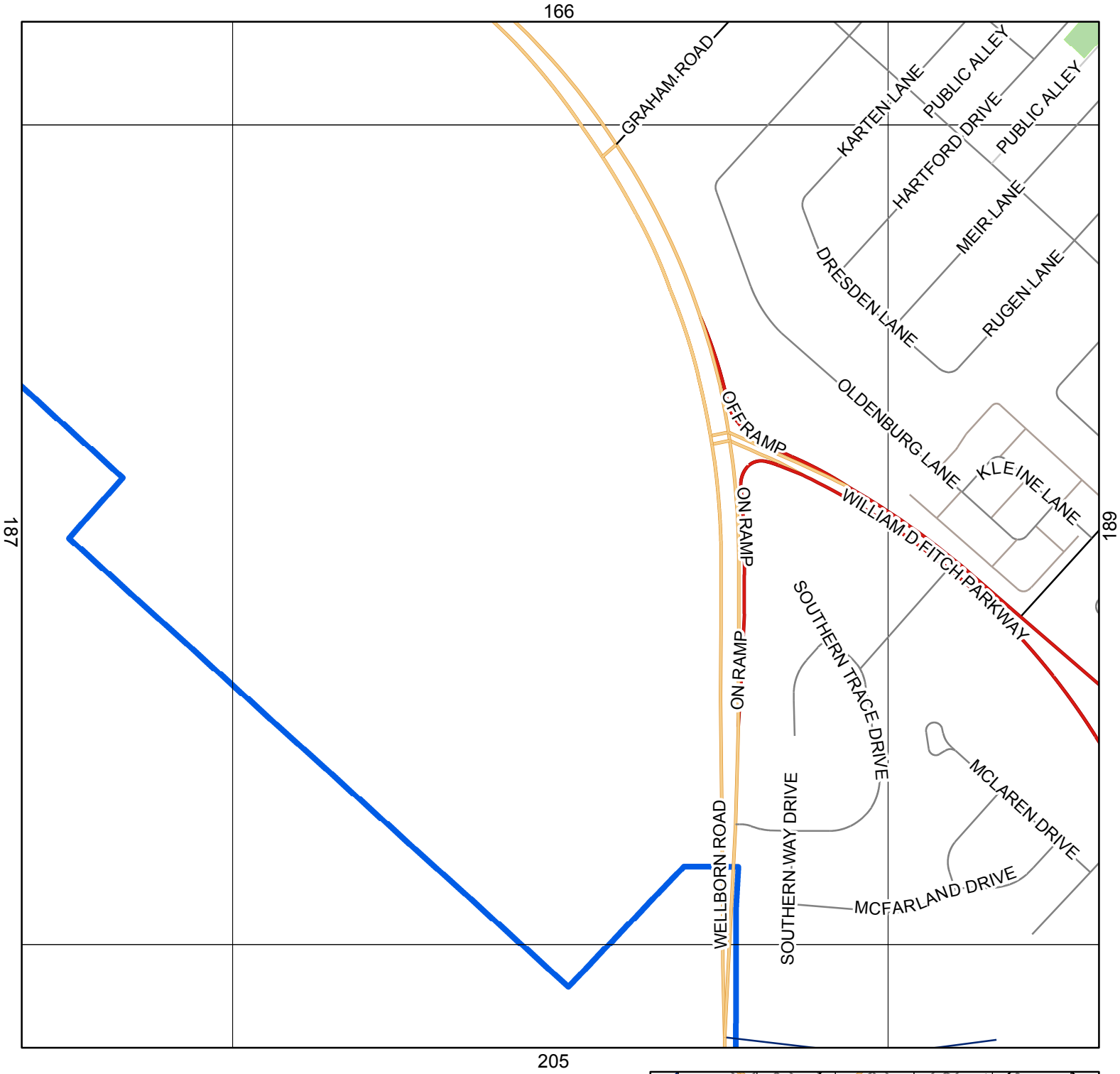

0 220 440 880 1,320 1,760 Feet

Legend

- Freeway
- Overpass
- Major Arterial
- Major Collector
- Minor Arterial
- Minor Collector
- Local Streer
- Private Streer
- TAMU
- Alley
- City Limit

N

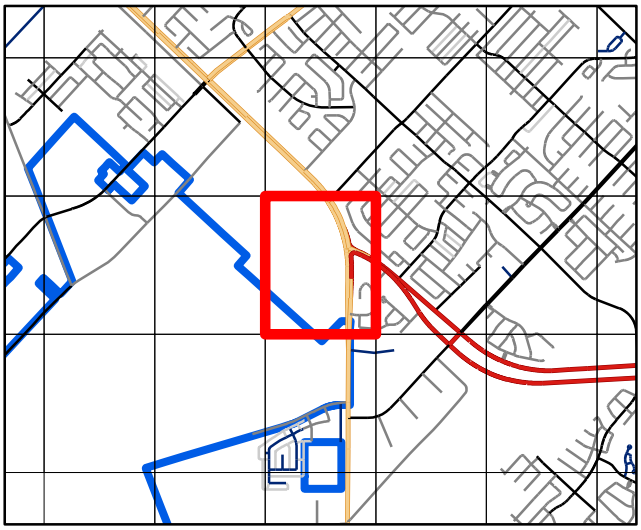

0 220 440 880 1,320 1,760 Feet

Legend

- Freeway
- Overpass
- Major Arterial
- Major Collector
- Minor Arterial
- Minor Collector
- Local Streer
- Private Streer
- TAMU
- Alley
- City Limit

N

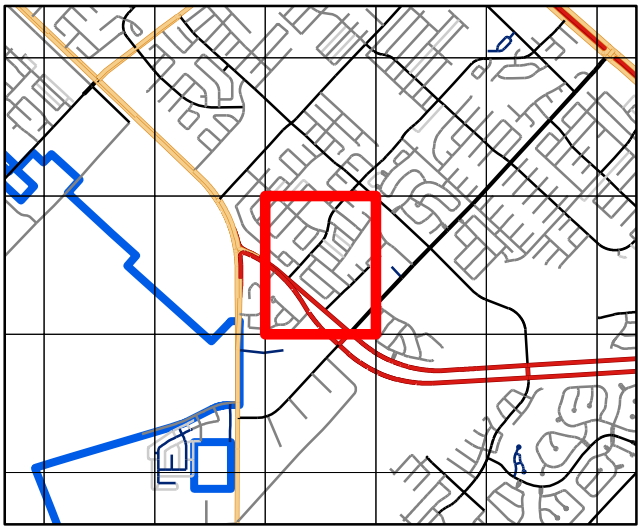

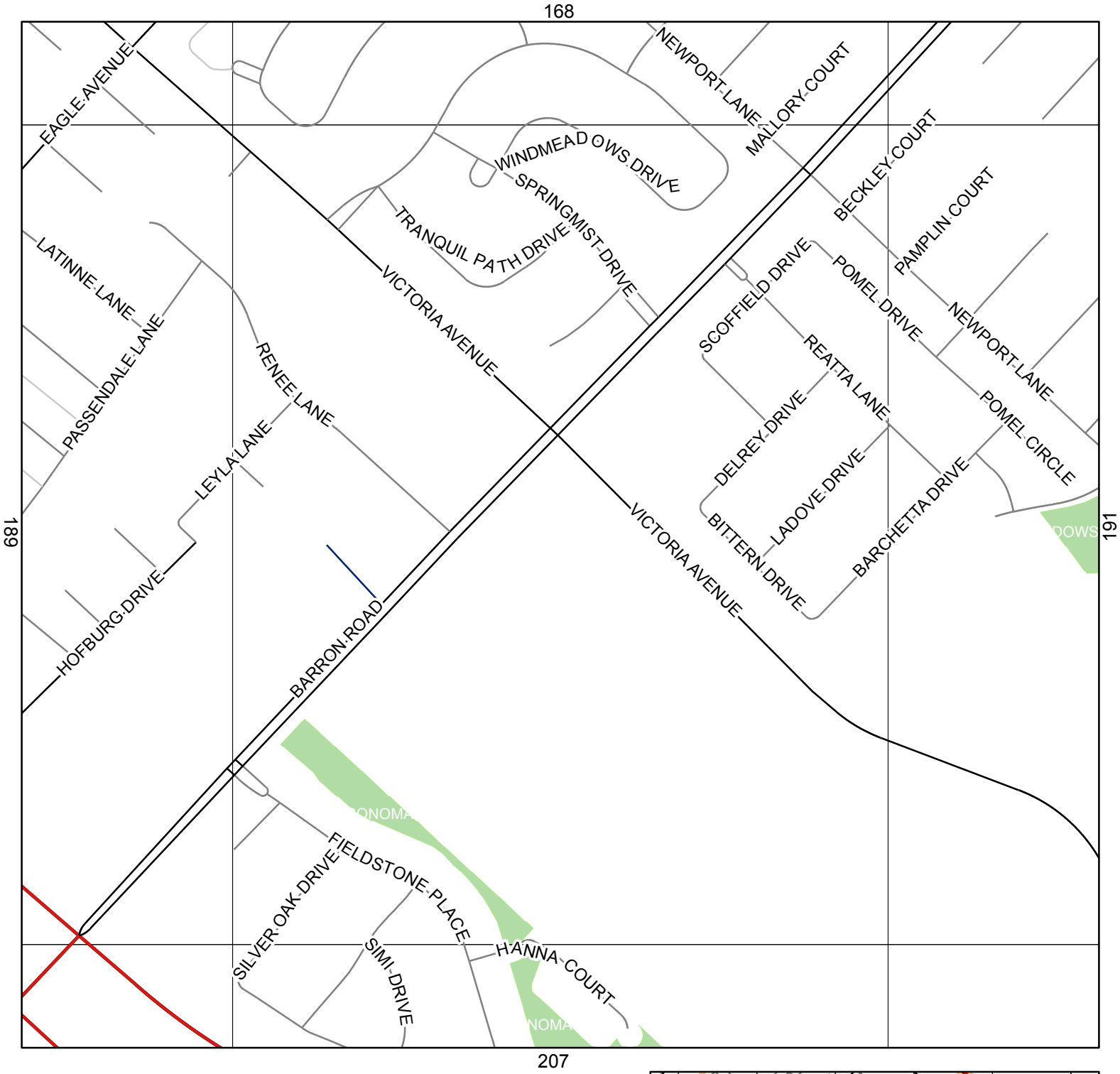

0 220 440 880 1,320 1,760 Feet

Legend

- Freeway
- Overpass
- Major Arterial
- Major Collector
- Minor Arterial
- Minor Collector
- Local Streer
- Private Streer
- TAMU
- Alley
- City Limit

N

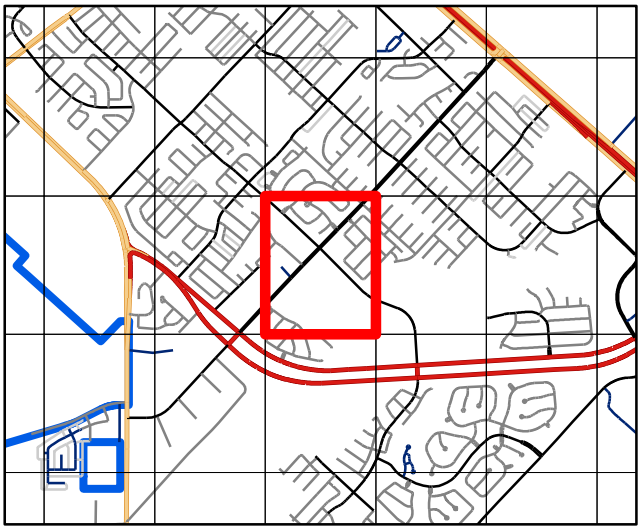

0 220 440 880 1,320 1,760 Feet

Legend

- Freeway
- Overpass
- Major Arterial
- Major Collector
- Minor Arterial
- Minor Collector
- Local Streer
- Private Streer
- TAMU
- Alley
- City Limit

N

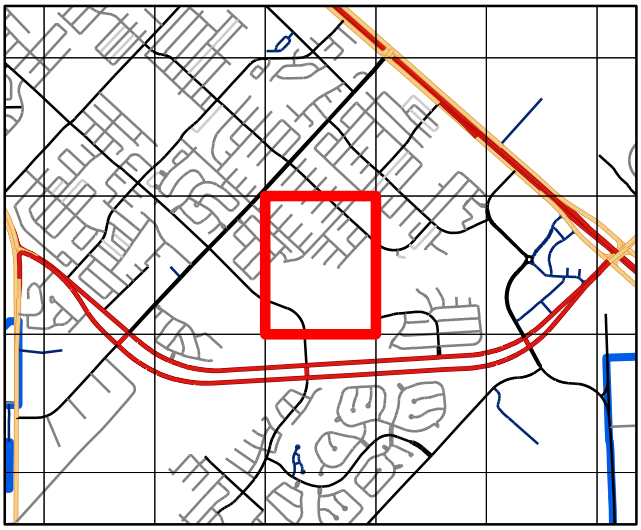

170

SOUTHERN PLANTATION DRIVE
ALLEY
DECATUR DRIVE
WHISPERING CREEK DRIVE
SPRING GARDEN DRIVE
HEATH DRIVE
FINCASTLE LOOP
DAYTON COURT
SALEM COURT
SOUTHERN OAKS
PUBLIC ALLEY
CANDACE COURT
ADDISON COURT
ARRINGTON ROAD
HARRISONBURG LANE
ALEXANDRIA AVENUE

191

193

ARRINGTON ROAD
ARRINGTON ROAD
ROCKY MOUNTAIN COURT
CASTLEROCK
ROCKY VISTA DRIVE
CASTLE ROCK PARKWAY
HOLLOW STONE DRIVE
ROCKY CREEK TRAIL
ROCKY RHODES DRIVE
ROCK BEND DRIVE

209

0 220 440 880 1,320 1,760 Feet

Legend

- Freeway
- Overpass
- Major Arterial
- Major Collector
- Minor Arterial
- Minor Collector
- Local Streer
- Private Streer
- TAMU
- Alley
- City Limit

N

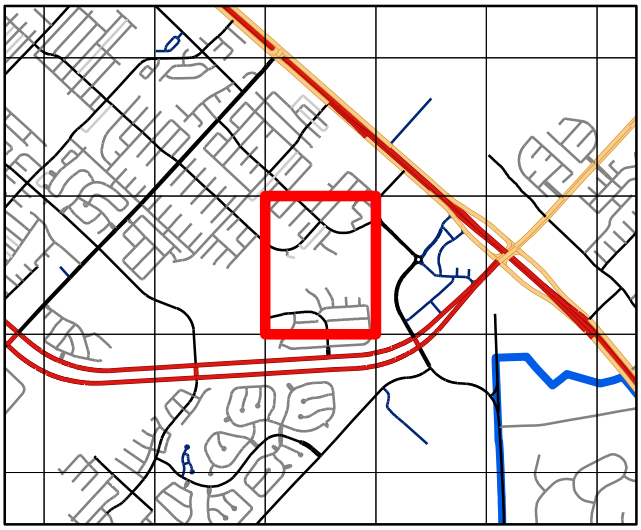

171

HEATH DRIVE

DECATUR DRIVE

ARRINGTON ROAD

FRONTAGE 6 ROAD WEST

SH 6 SOUTH

ONRAMP 6 S

OFFRAMP 6 N

FRONTAGE 6 ROAD EAST

PRIVATE DRIVE A

PRIVATE DRIVE D

FRONTAGE 6 RD W

SH 6 SOUTH

FRONTAGE 6 ROAD WEST

192

194

PRIVATE DRIVE C

WILLIAM D FITCH PARKWAY

PUBLIC WAY

GREENS PRAIRIE ROAD WEST

PRIVATE DRIVE G

ROCKY VISTA DRIVE

ROCK BEND DRIVE

PUBLIC WAY

OLD ARRINGTON ROAD

210

0 220 440 880 1,320 1,760 Feet

Legend

- Freeway
- Overpass
- Major Arterial
- Major Collector
- Minor Arterial
- Minor Collector
- Local Streer
- Private Streer
- TAMU
- Alley
- City Limit

N

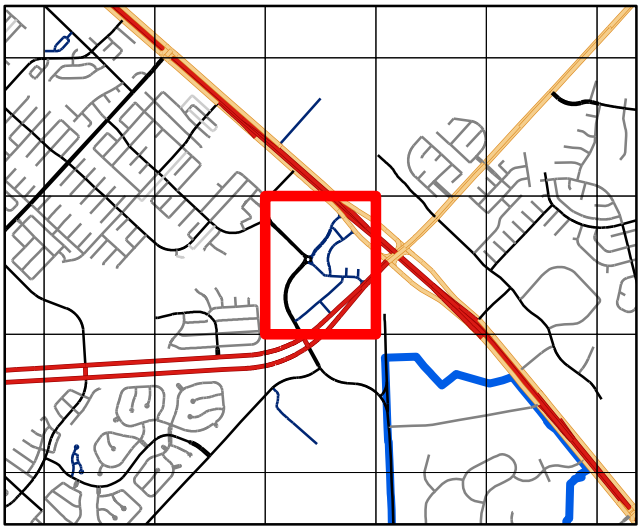

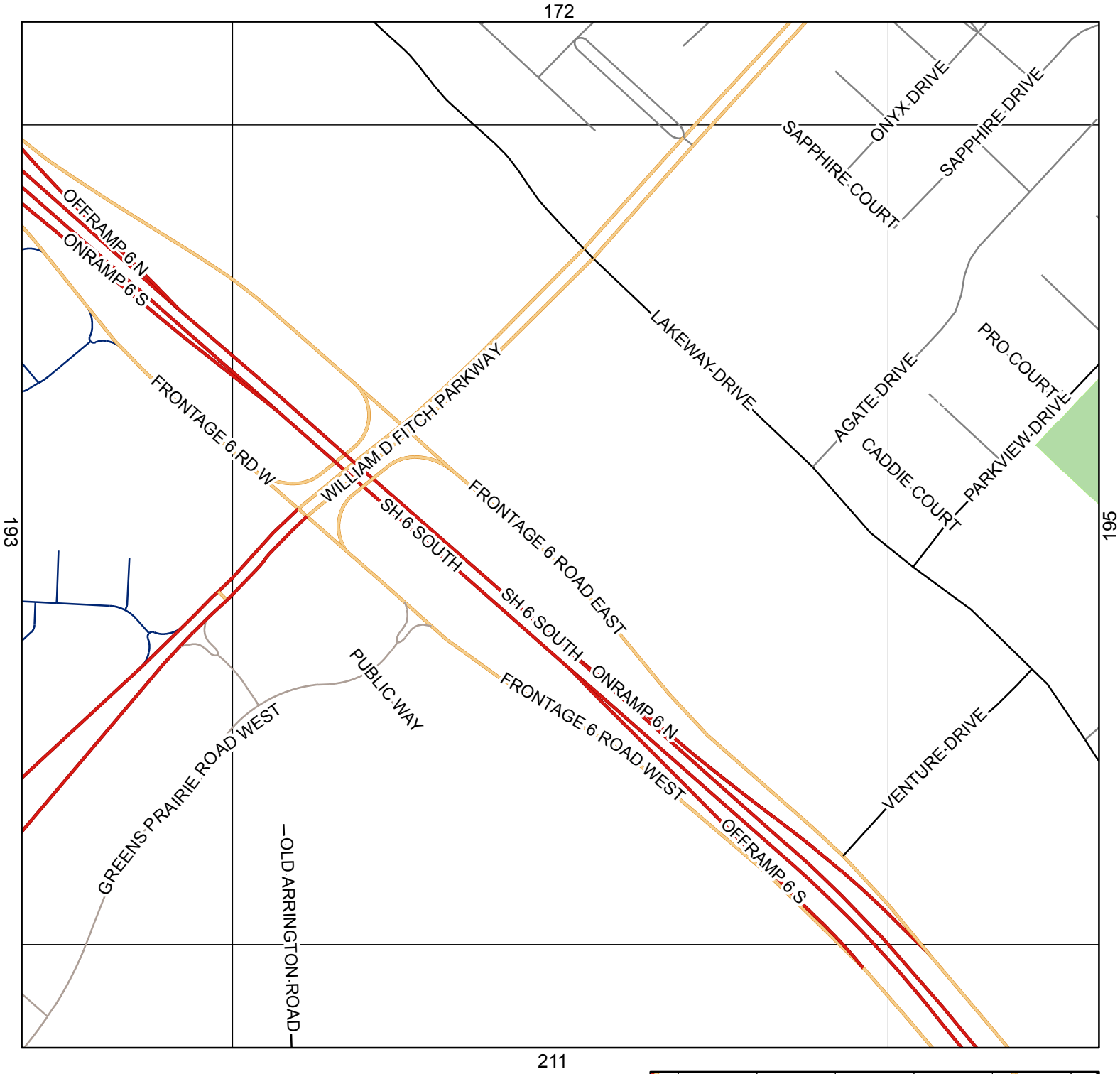

0 220 440 880 1,320 1,760 Feet

Legend

- Freeway
- Overpass
- Major Arterial
- Major Collector
- Minor Arterial
- Minor Collector
- Local Streer
- Private Streer
- TAMU
- Alley
- City Limit

N

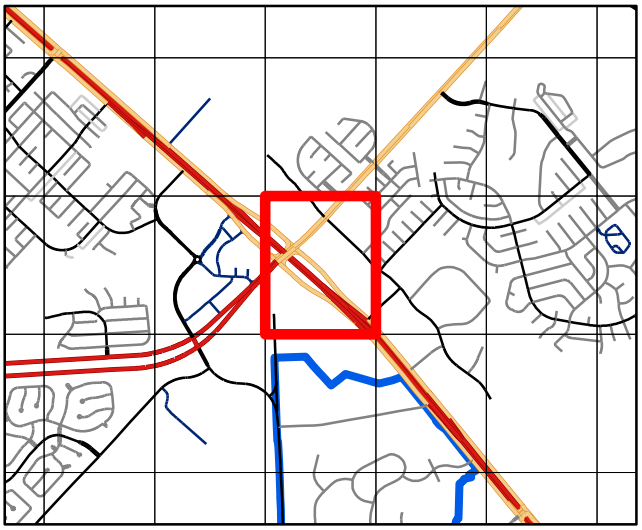

173

SAPPHIRE COURT
ONYX DRIVE
SAPPHIRE DRIVE
AGATE COURT
SLICE COURT
BOGEY COURT
DRIVER COURT
SHOAL CREEK DRIVE
ST ANDREWS DRIVE
SPEARMAN DRIVE
PUTTER COURT
PRO COURT
PARKVIEW DRIVE
LAKEWAY DRIVE
AGATE DRIVE
CADDIE COURT
PEBBLE CREEK
CORAL RIDGE WEST
BERRY CREEK
ROYAL ADELADE DRIVE
QUALITY CIRCLE
PLUM HOLLOW DRIVE
VENTURE DRIVE
FRONTAGE 6 ROAD EAST
SH 6 SOUTH
ONRAMP 6 N
OFFRAMP 6 S
SH 6 SOUTH

194

196

212

0 220 440 880 1,320 1,760 Feet

Legend

- Freeway
- Overpass
- Major Arterial
- Major Collector
- Minor Arterial
- Minor Collector
- Local Streer
- Private Streer
- TAMU
- Alley
- City Limit

N

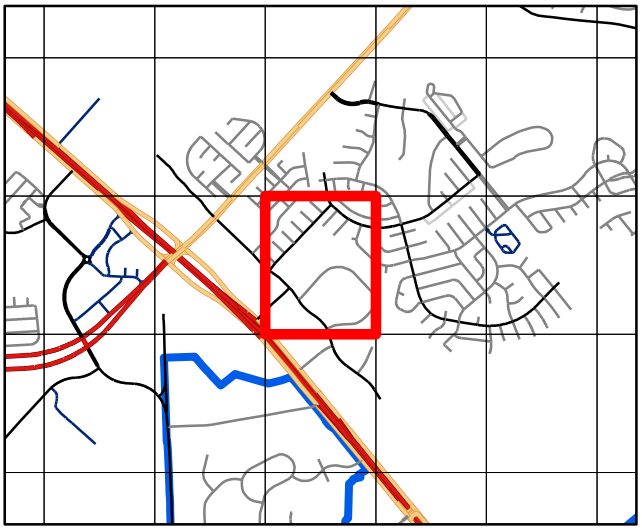

174

SPEARMAN DRIVE
PEBBLE CREEK PARKWAY
CRYSTAL DOWNS COURT
CAMARGO COURT
SHOAL CREEK DRIVE
HOGAN ALLEY
MAIDSTONE COURT
CONGRESSIONAL COURT
COMMONWEALTH COURT
HARBOUR TOWN COURT
CORAL RIDGE WEST
STONEWATER LOOP
BERRY CREEK
ST ANDREWS DRIVE
ROYAL ADELADE DRIVE
SYCAMORE HILLS DRIVE
CASCADES DRIVE
HOLSTON HILLS DRIVE
QUALITY CIRCLE
PINE VALLEY DRIVE
QUAKER RIDGE DRIVE
PLUM HOLLOW DRIVE
CONGRESSIONAL DRIVE
KINGSMILL COURT
PRESTWICK COURT
CROSSWATER DRIVE
BIRKDALE DRIVE

195

197

213

0 220 440 880 1,320 1,760 Feet

Legend

- Freeway
- Overpass
- Major Arterial
- Major Collector
- Minor Arterial
- Minor Collector
- Local Streer
- Private Streer
- TAMU
- Alley
- City Limit

N

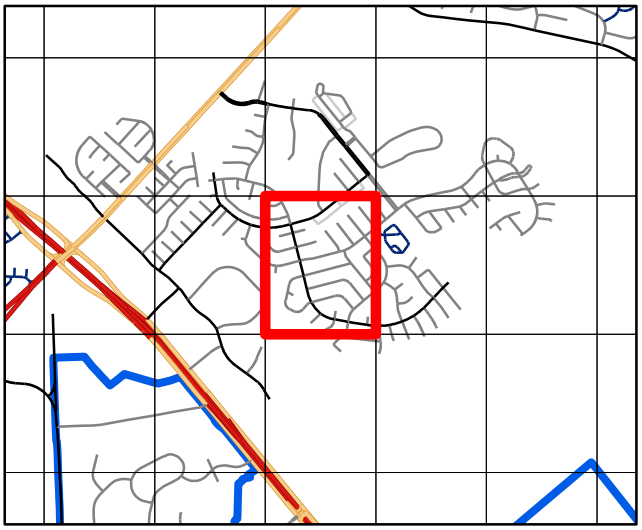

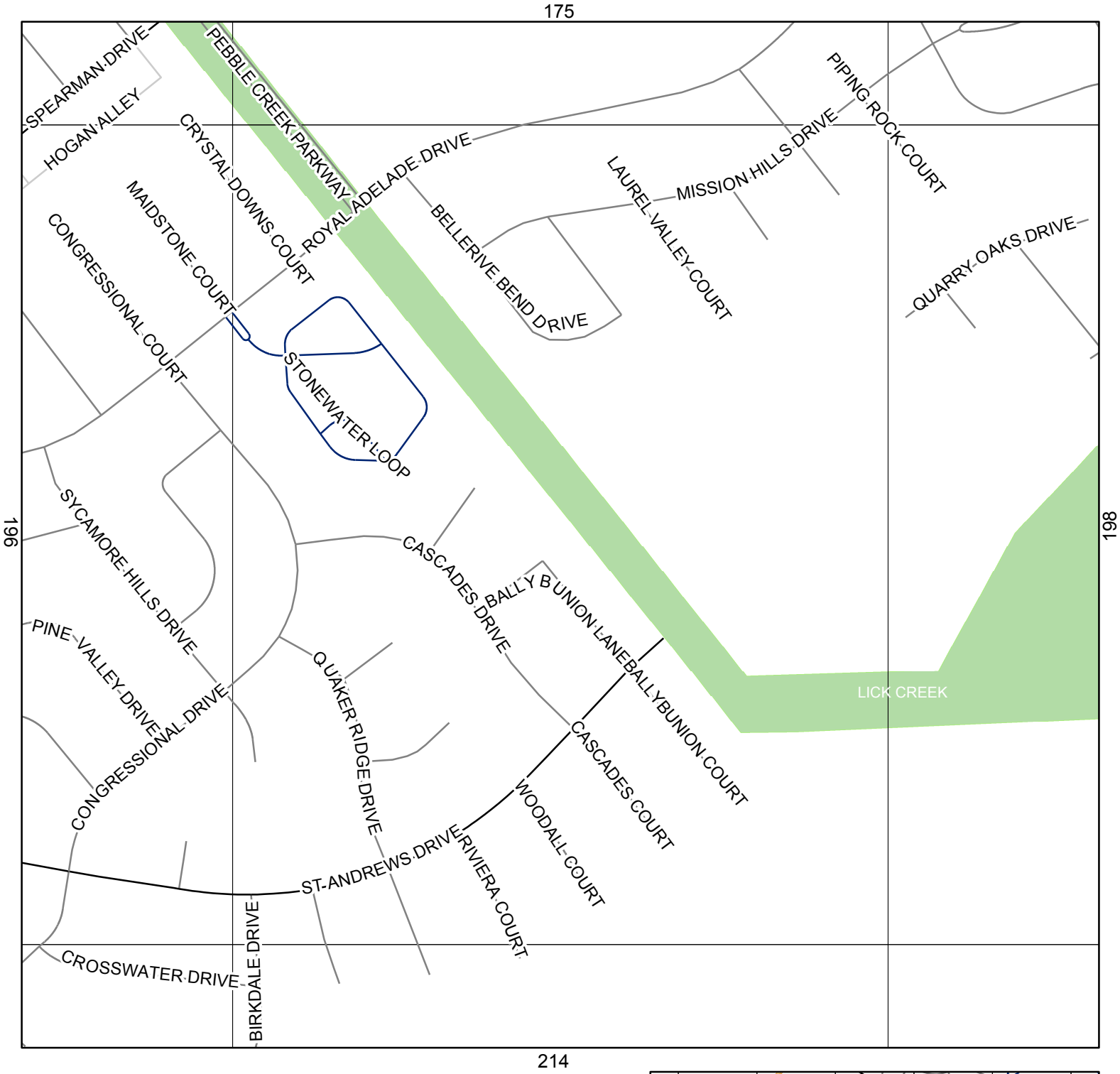

0 220 440 880 1,320 1,760 Feet

Legend

- Freeway
- Overpass
- Major Arterial
- Major Collector
- Minor Arterial
- Minor Collector
- Local Streer
- Private Streer
- TAMU
- Alley
- City Limit

N

0 220 440 880 1,320 1,760 Feet

Legend

- Freeway
- Overpass
- Major Arterial
- Major Collector
- Minor Arterial
- Minor Collector
- Local Streer
- Private Streer
- TAMU
- Alley
- City Limit

N

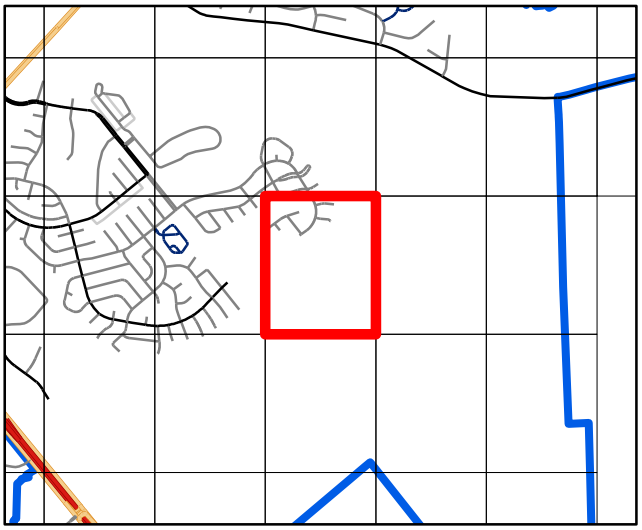



0 220 440 880 1,320 1,760 Feet

Legend

- Freeway
- Overpass
- Major Arterial
- Major Collector
- Minor Arterial
- Minor Collector
- Local Streer
- Private Streer
- TAMU
- Alley
- City Limit

N

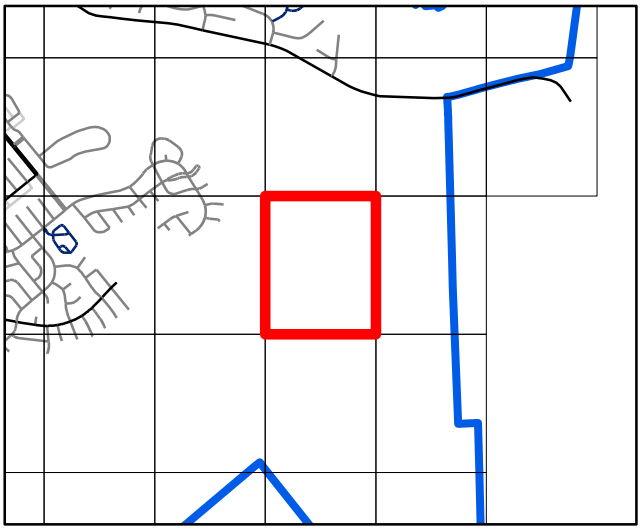

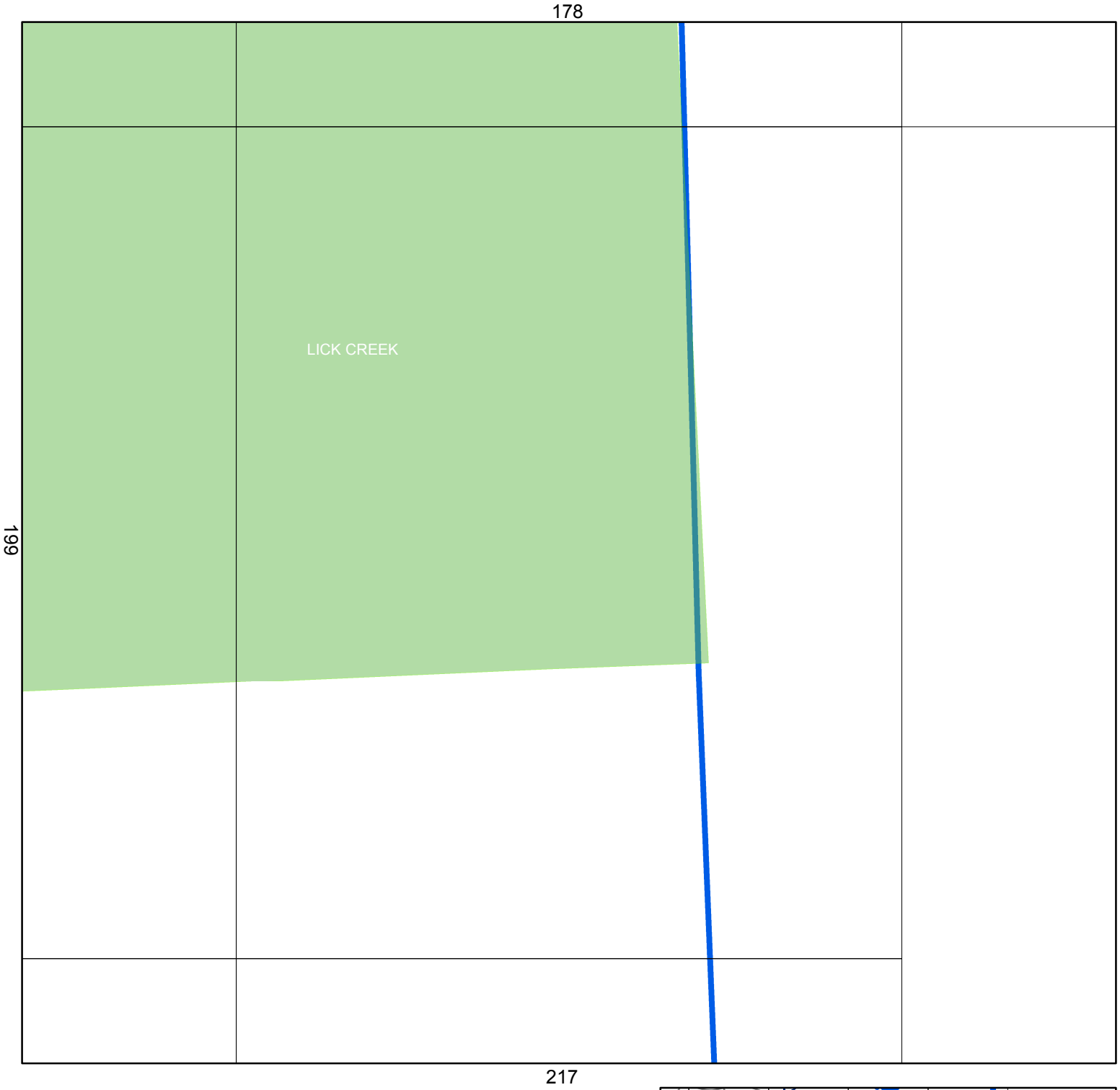

0 220 440 880 1,320 1,760 Feet

Legend

- Freeway
- Overpass
- Major Arterial
- Major Collector
- Minor Arterial
- Minor Collector
- Local Streer
- Private Streer
- TAMU
- Alley
- City Limit

N

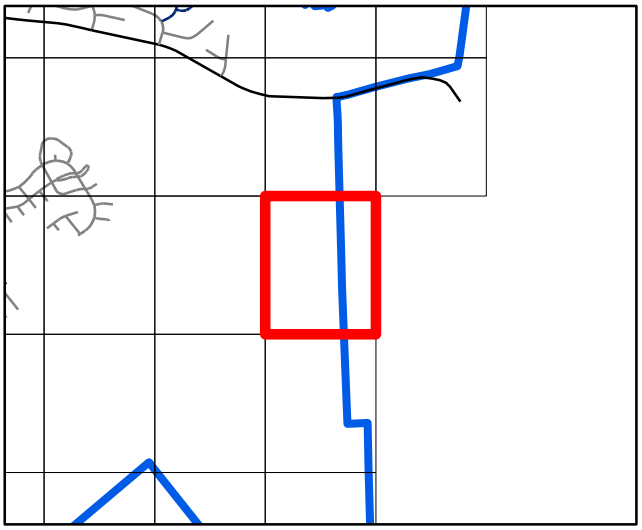

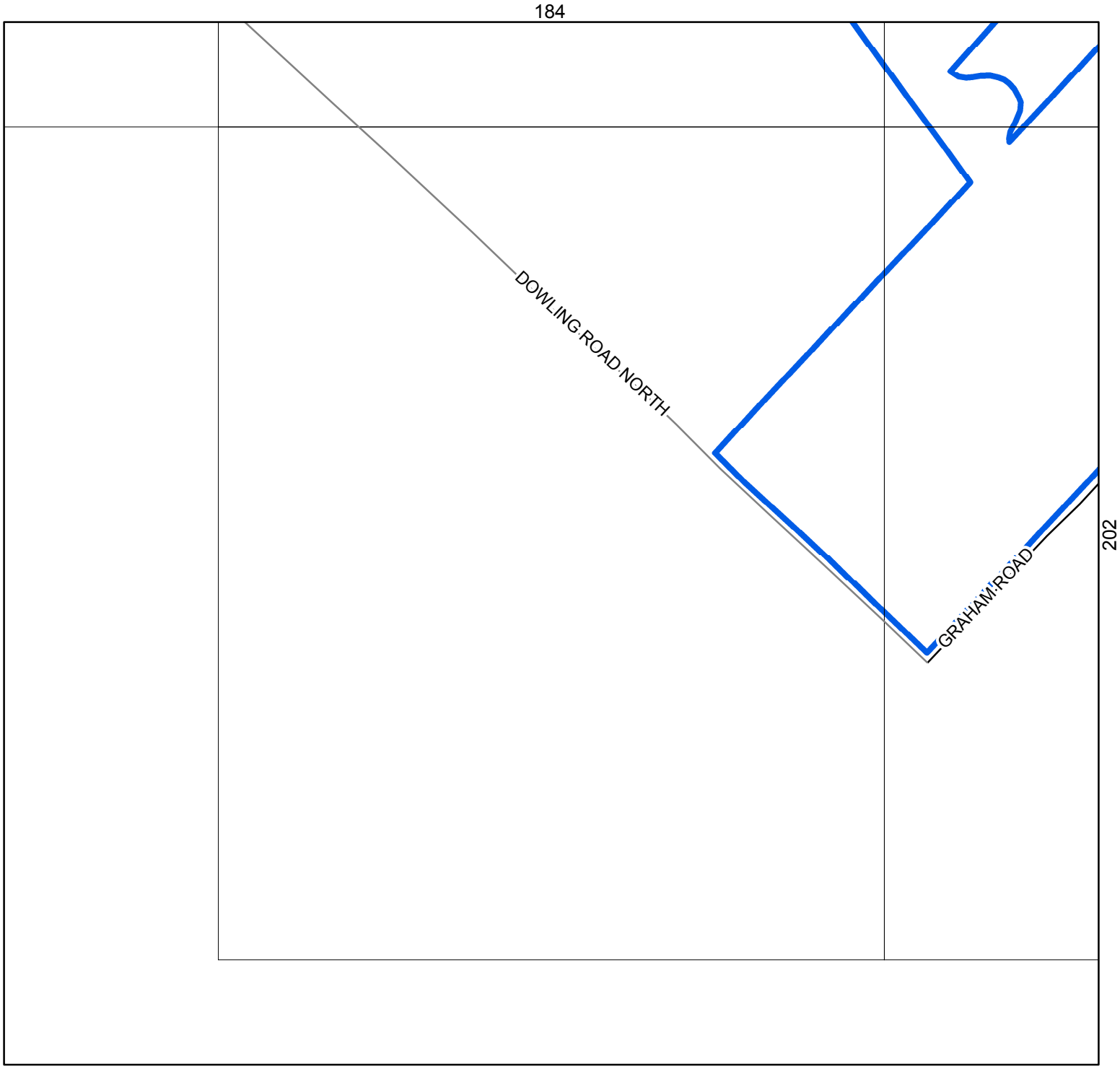

0 220 440 880 1,320 1,760 Feet

Legend

- Freeway
- Overpass
- Major Arterial
- Major Collector
- Minor Arterial
- Minor Collector
- Local Streer
- Private Streer
- TAMU
- Alley
- City Limit

N

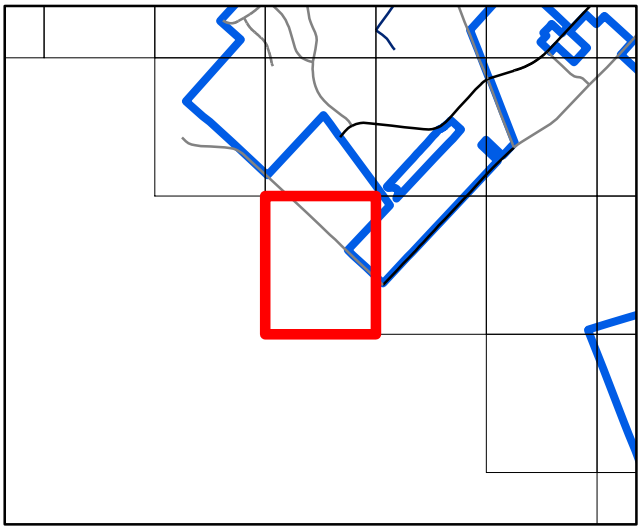

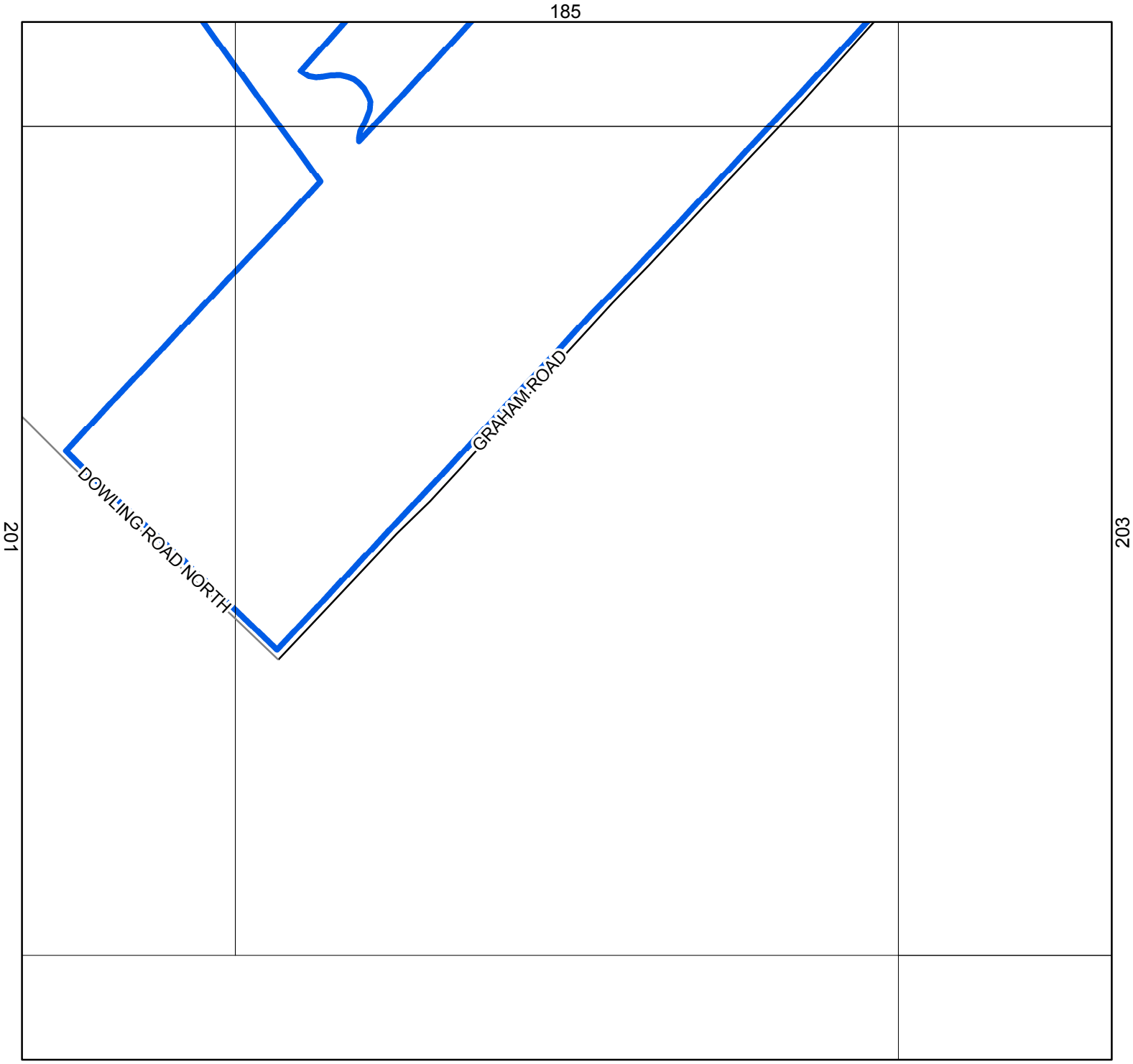

0 220 440 880 1,320 1,760 Feet

Legend

- Freeway
- Overpass
- Major Arterial
- Major Collector
- Minor Arterial
- Minor Collector
- Local Streer
- Private Streer
- TAMU
- Alley
- City Limit

N

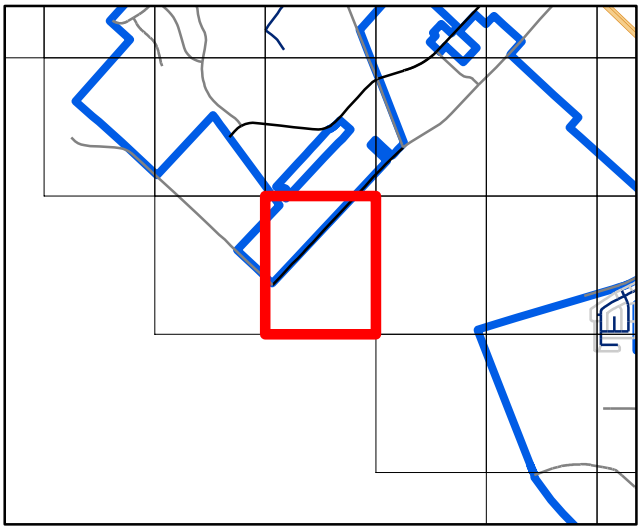

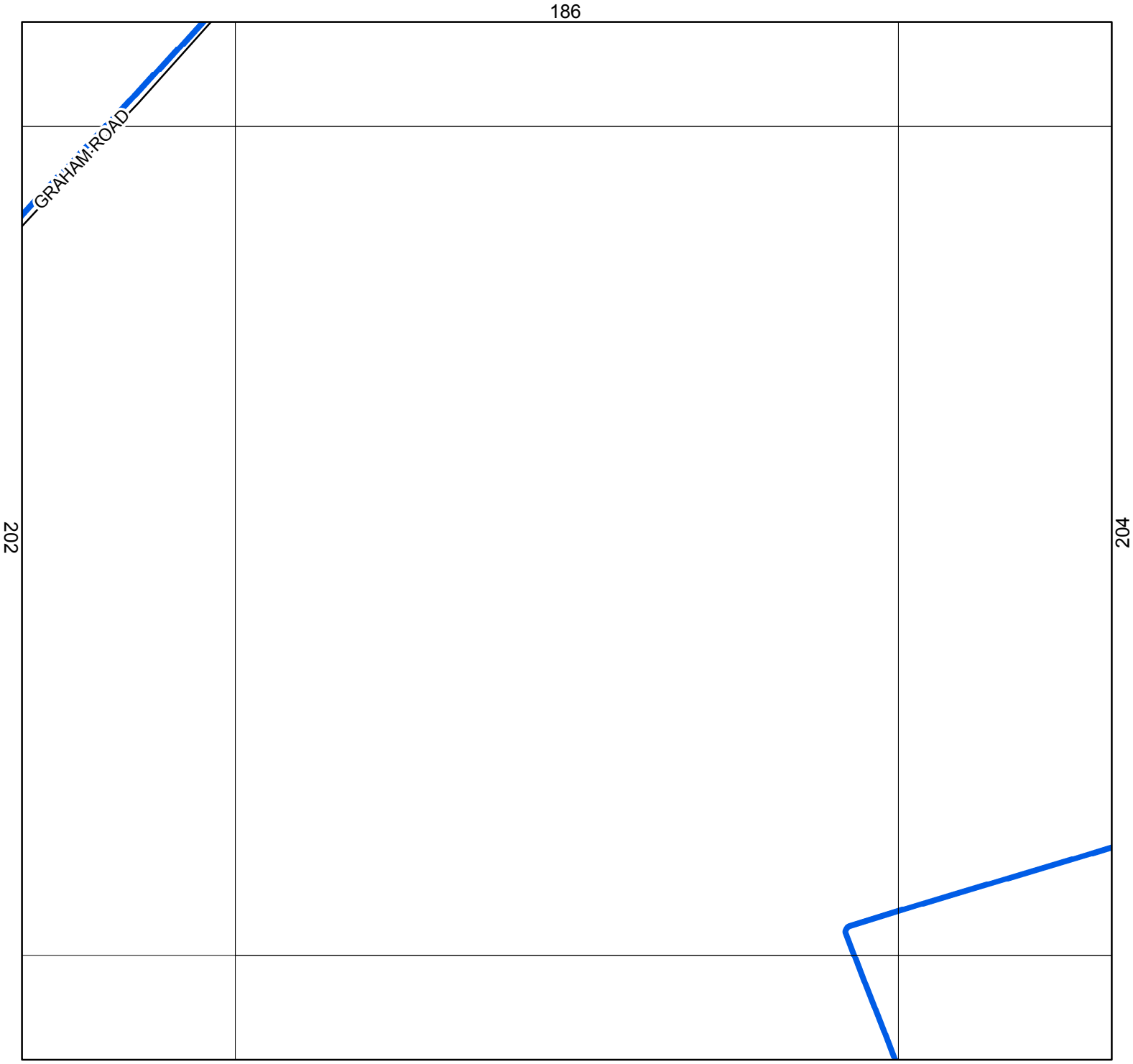

0 220 440 880 1,320 1,760 Feet

Legend

- Freeway
- Overpass
- Major Arterial
- Major Collector
- Minor Arterial
- Minor Collector
- Local Streer
- Private Streer
- TAMU
- Alley
- City Limit

N

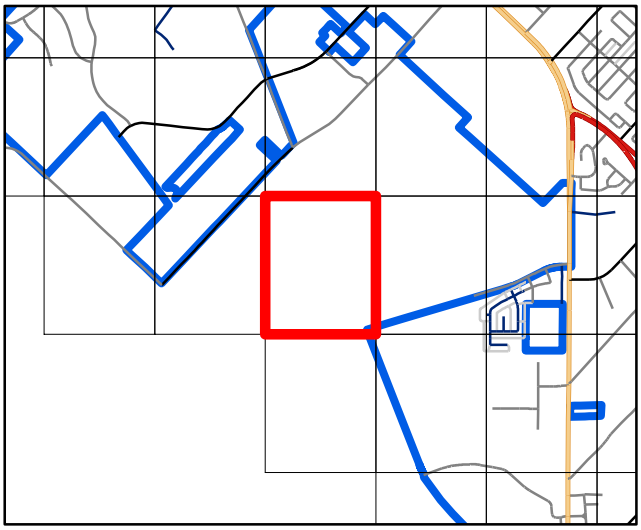



0 220 440 880 1,320 1,760 Feet

Legend

- Freeway
- Overpass
- Major Arterial
- Major Collector
- Minor Arterial
- Minor Collector
- Local Streer
- Private Streer
- TAMU
- Alley
- City Limit

N

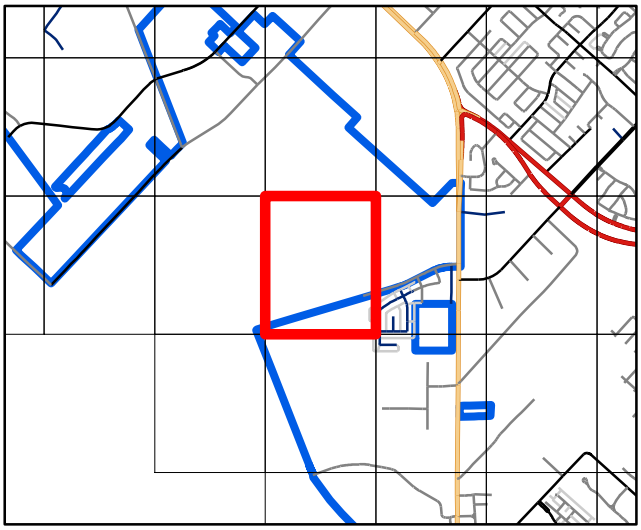

188

MCFARLAND DRIVE

NORTON LANE

204

206

WELLBORN ROAD

BARRON ROAD

CAPSTONE DRIVE

BUGGY LANE

BUCKINGHAM CIRCLE

PRIVATE ALLEY

PRIVATE ALLEY

PRIVATE ALLEY

TREELINE DRIVE

COLORADO COURT

WELLBORN ROAD

BARRON CUT-OFF ROAD

220

0 220 440 880 1,320 1,760 Feet

Legend

- Freeway
- Overpass
- Major Arterial
- Major Collector
- Minor Arterial
- Minor Collector
- Local Streer
- Private Streer
- TAMU
- Alley
- City Limit

N

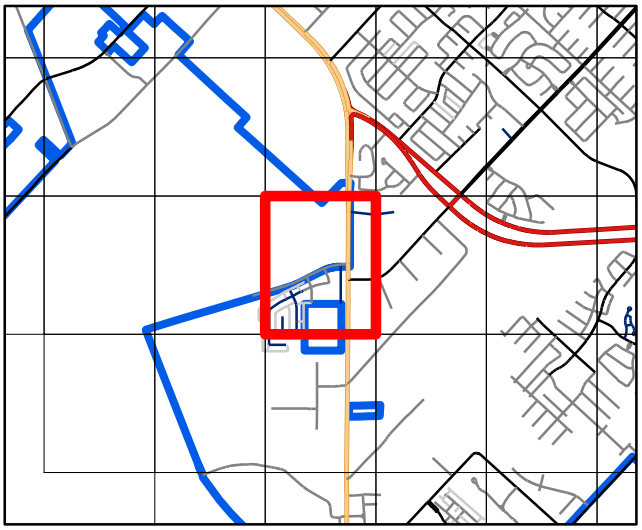

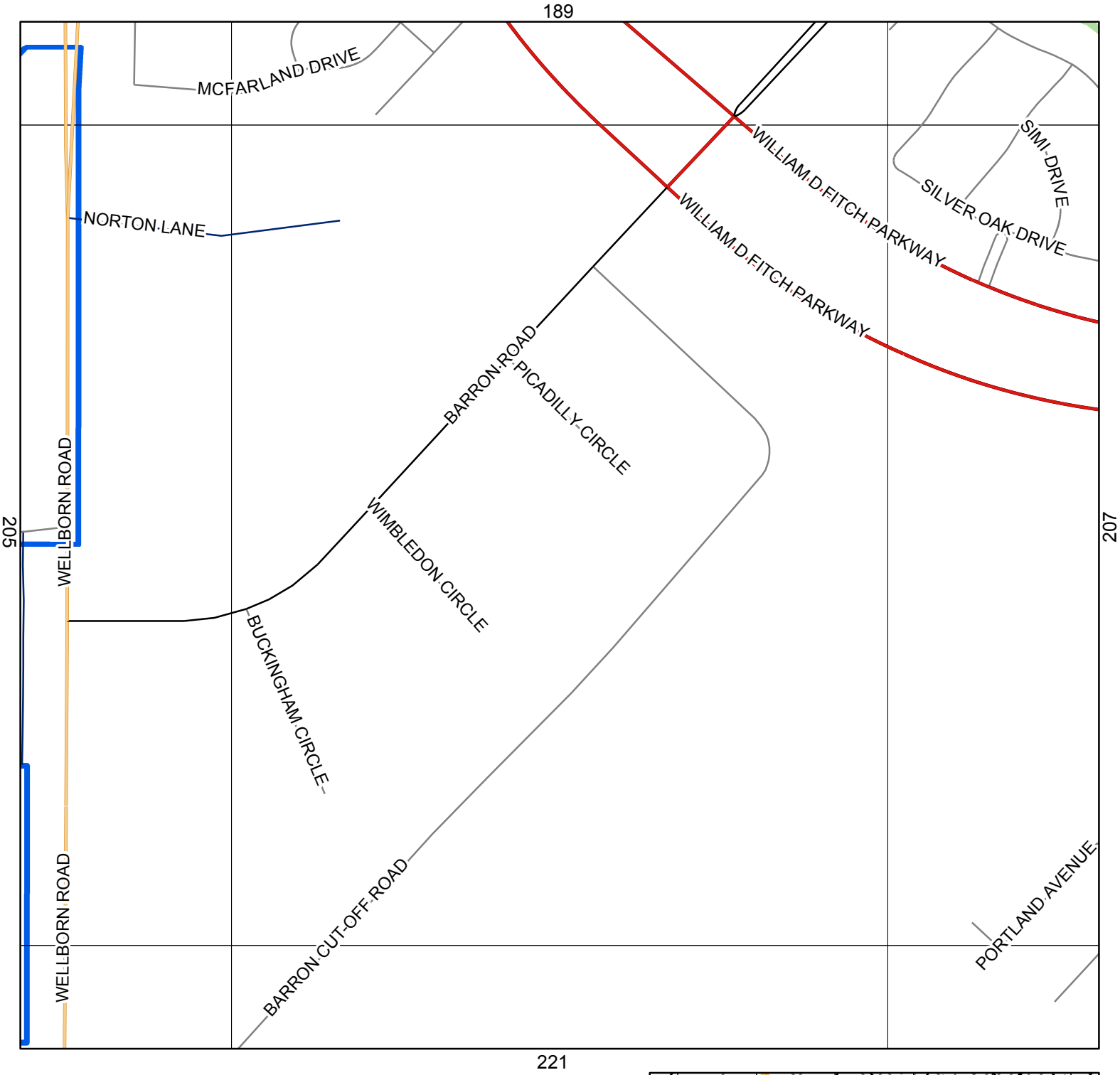

0 220 440 880 1,320 1,760 Feet

Legend

- Freeway
- Overpass
- Major Arterial
- Major Collector
- Minor Arterial
- Minor Collector
- Local Streer
- Private Streer
- TAMU
- Alley
- City Limit

N

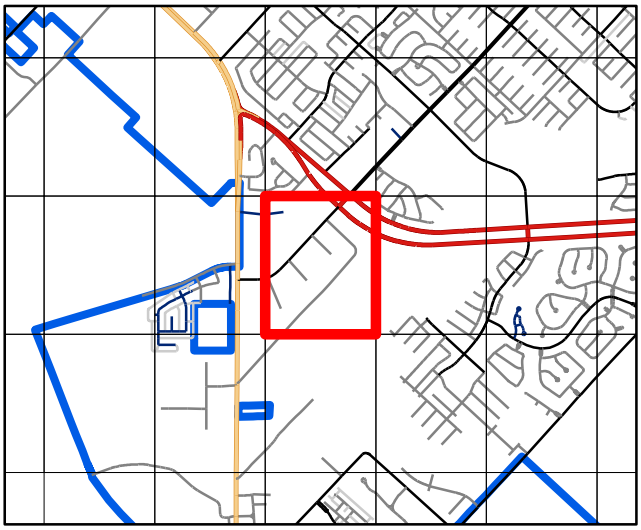

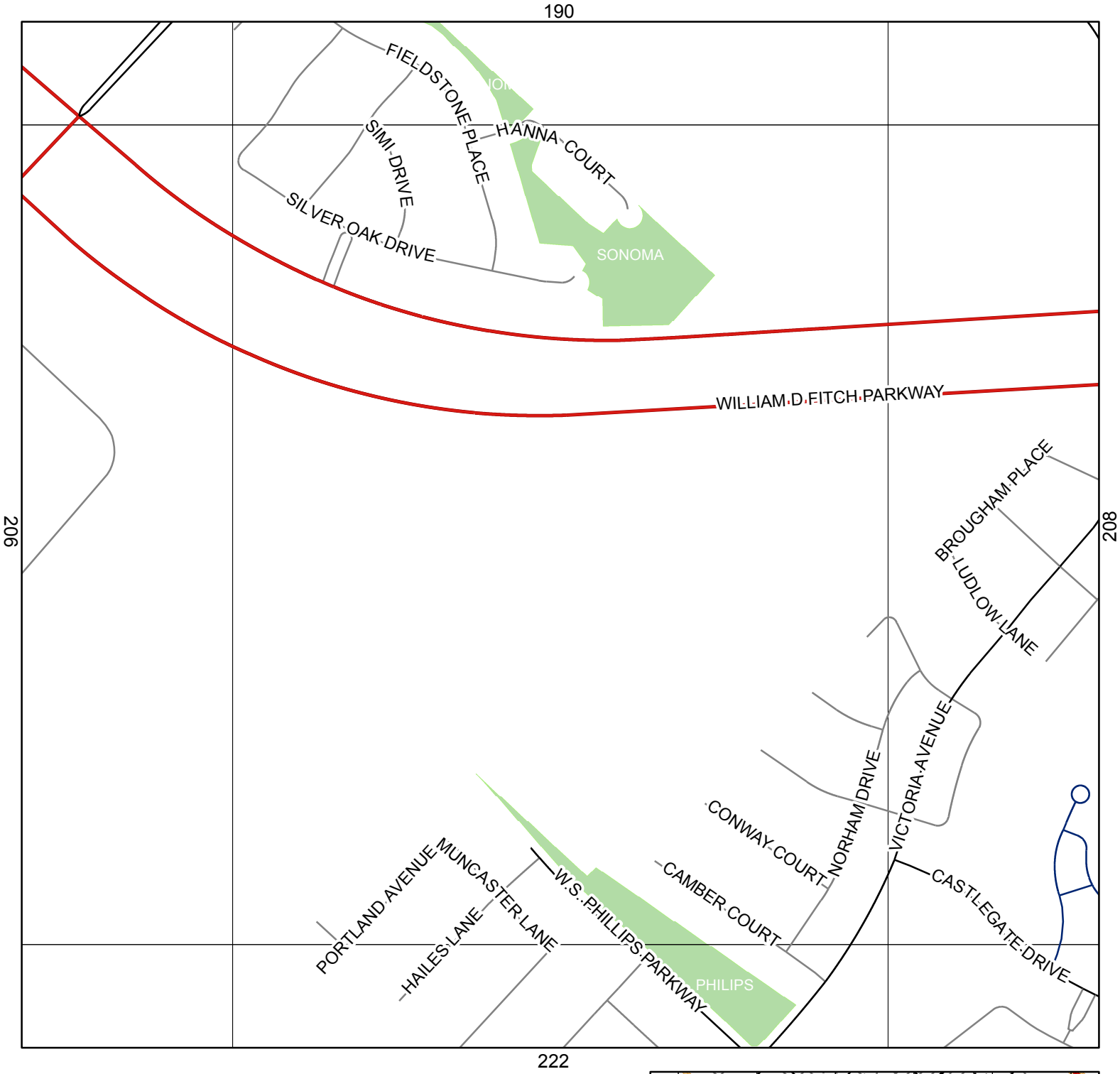

0 220 440 880 1,320 1,760 Feet

Legend

- Freeway
- Overpass
- Major Arterial
- Major Collector
- Minor Arterial
- Minor Collector
- Local Streer
- Private Streer
- TAMU
- Alley
- City Limit

N

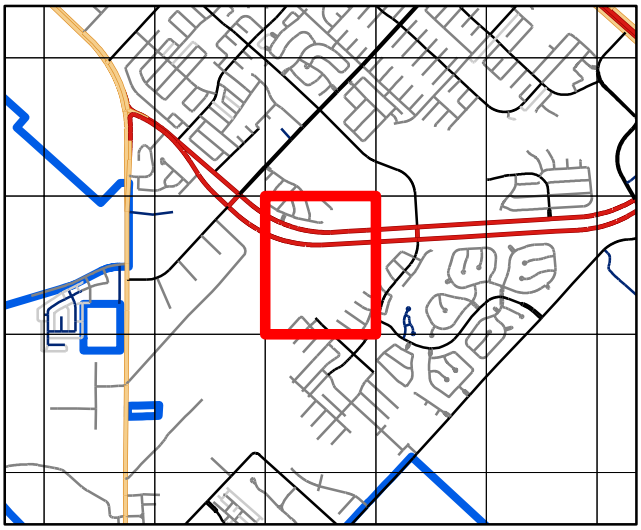

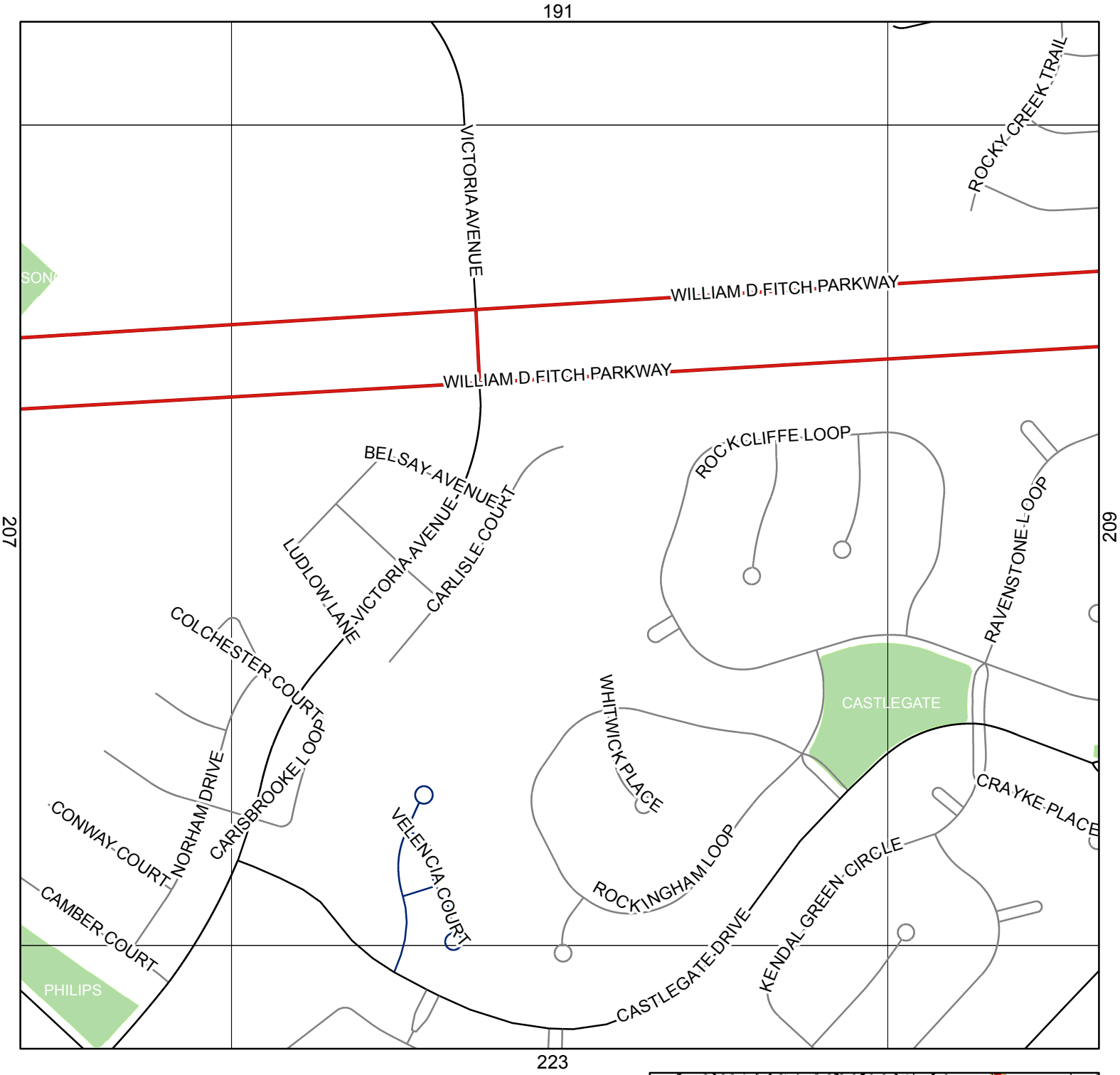

0 220 440 880 1,320 1,760 Feet

Legend

- Freeway
- Overpass
- Major Arterial
- Major Collector
- Minor Arterial
- Minor Collector
- Local Streer
- Private Streer
- TAMU
- Alley
- City Limit

N

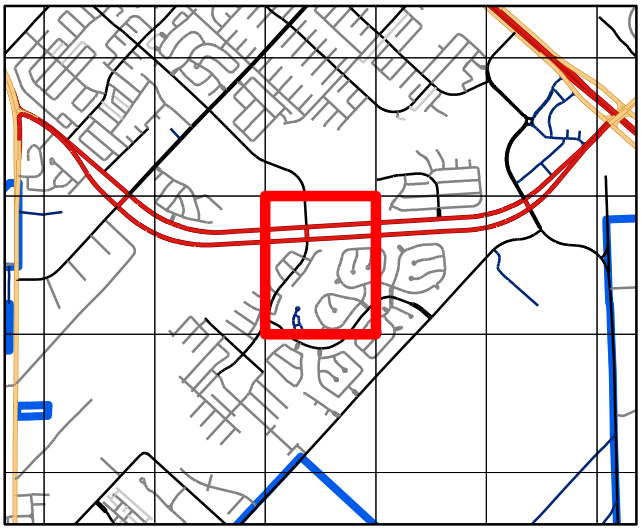

192

HOLLOW STONE DRIVE

ROCKY CREEK TRAIL

ROCKY RHODES DRIVE

ROCK BEND DRIVE

WILLIAM D FITCH PARKWAY

WILLIAM D FITCH PARKWAY

208

210

APPLEBY PLACE

EDINBURGH PLACE

GREENS PRAIRIE ROAD WEST

WHITE'S CREEK LANE

ROCKCLIFFE LOOP

CASTLEGATE

RAVENSTONE LOOP

CASTLEGATE DRIVE

CASTLEGATE

ROCKINGHAM LOOP

CRAYKE PLACE

KENDAL GREEN CIRCLE

224

0 220 440 880 1,320 1,760 Feet

Legend

- Freeway
- Overpass
- Major Arterial
- Major Collector
- Minor Arterial
- Minor Collector
- Local Streer
- Private Streer
- TAMU
- Alley
- City Limit

N

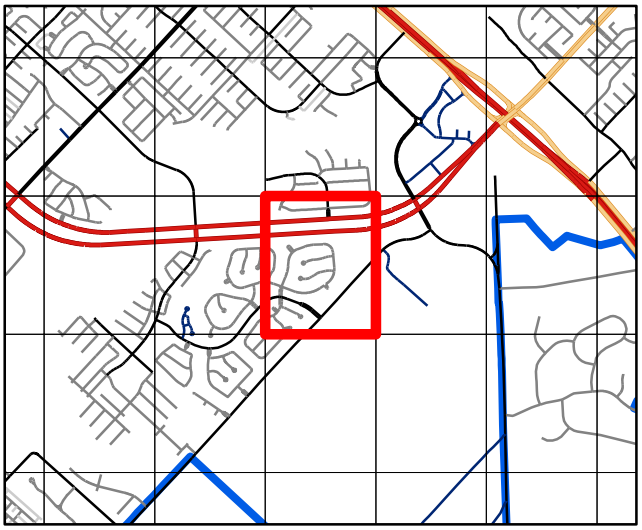

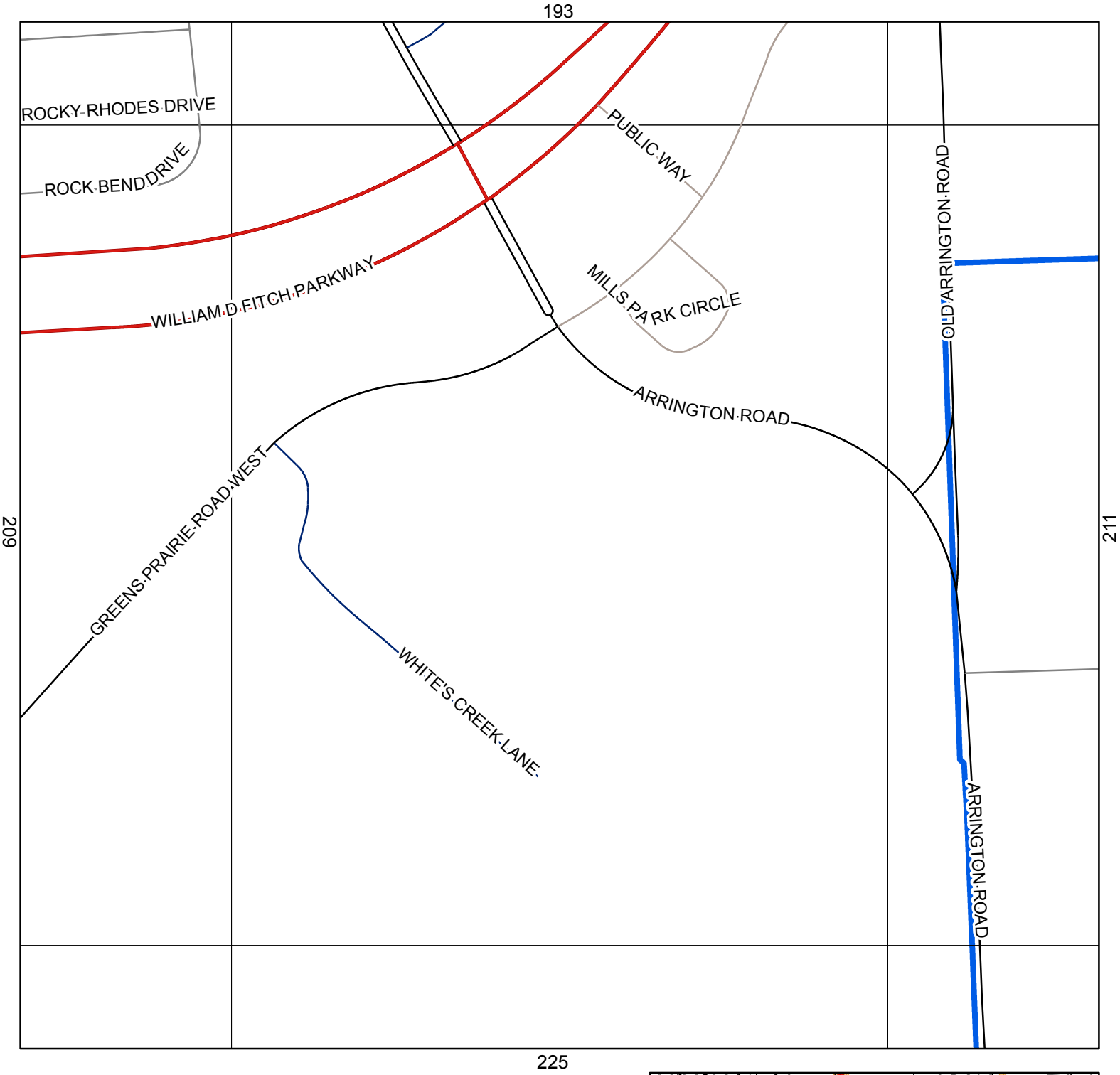

0 220 440 880 1,320 1,760 Feet

Legend

- Freeway
- Overpass
- Major Arterial
- Major Collector
- Minor Arterial
- Minor Collector
- Local Streer
- Private Streer
- TAMU
- Alley
- City Limit

N

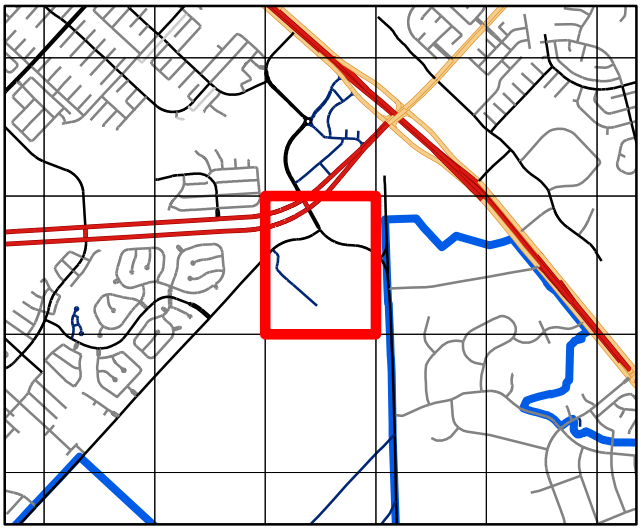

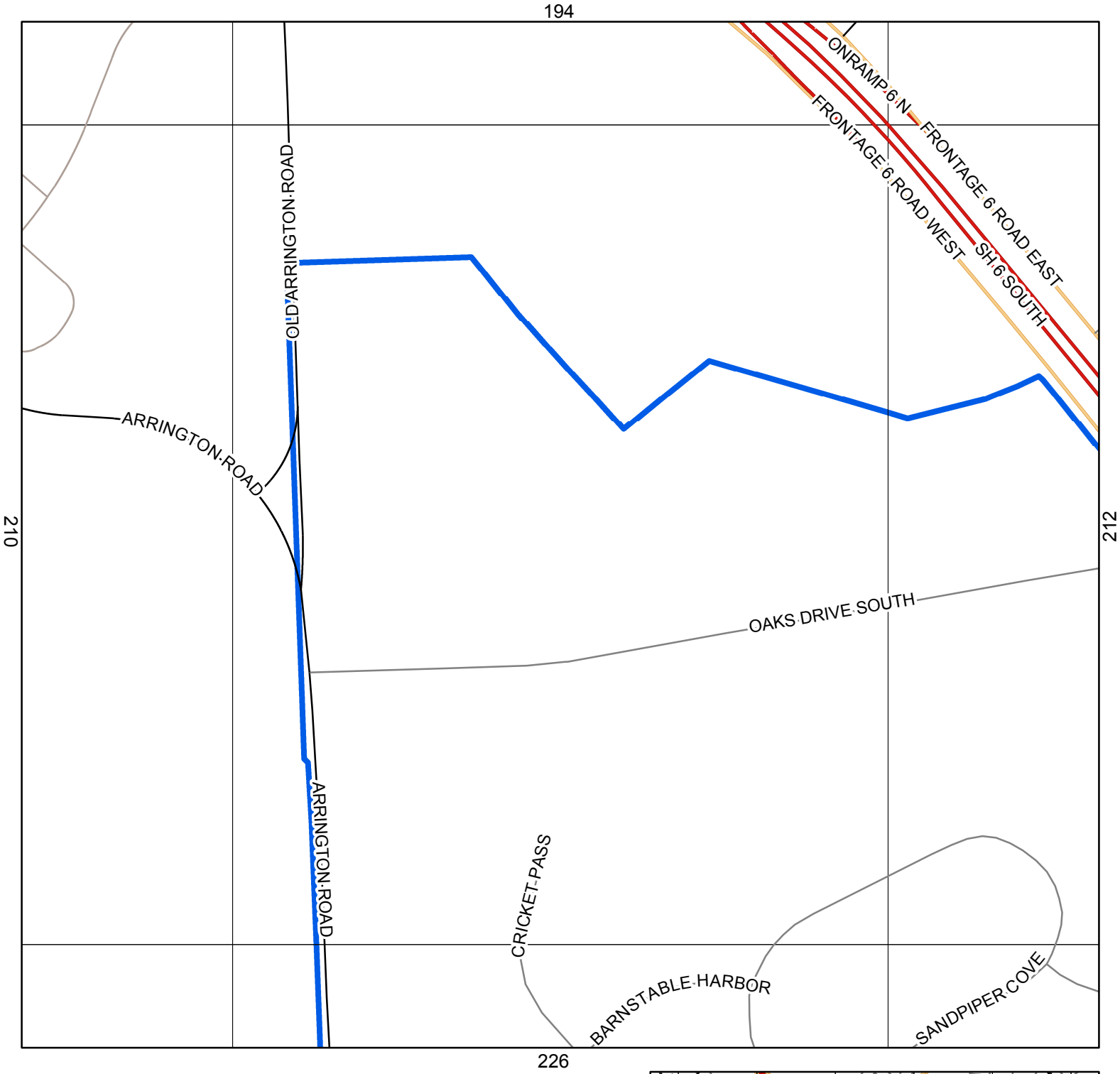

0 220 440 880 1,320 1,760 Feet

Legend

- Freeway
- Overpass
- Major Arterial
- Major Collector
- Minor Arterial
- Minor Collector
- Local Streer
- Private Streer
- TAMU
- Alley
- City Limit

N

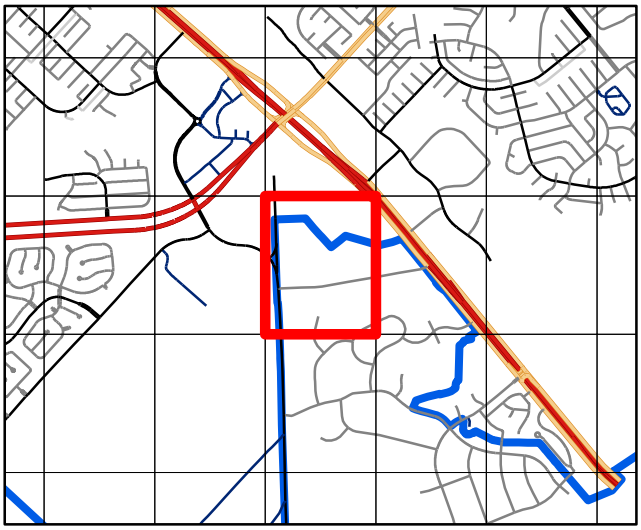

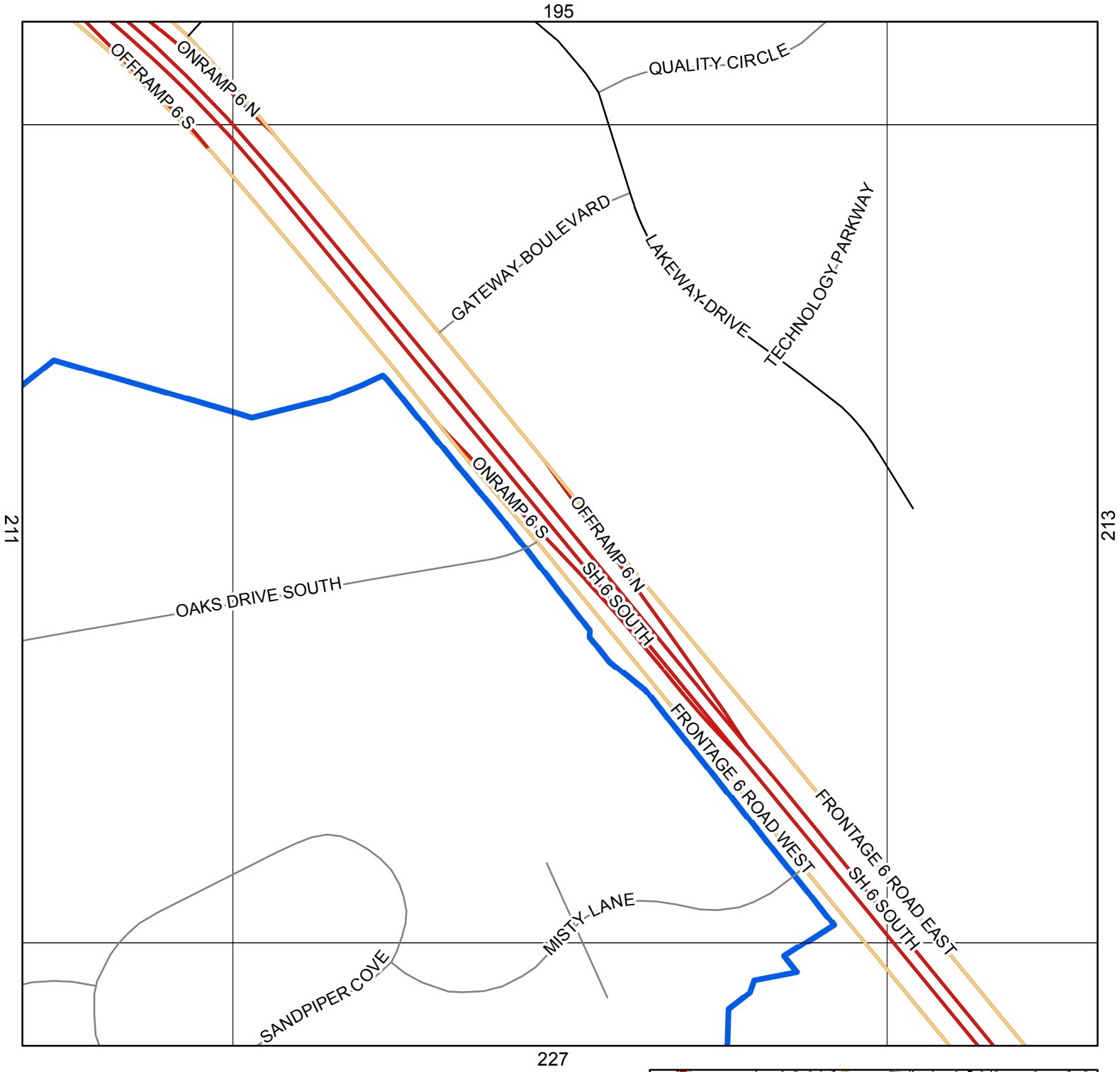

0 220 440 880 1,320 1,760 Feet

Legend

- Freeway
- Overpass
- Major Arterial
- Major Collector
- Minor Arterial
- Minor Collector
- Local Streer
- Private Streer
- TAMU
- Alley
- City Limit

N

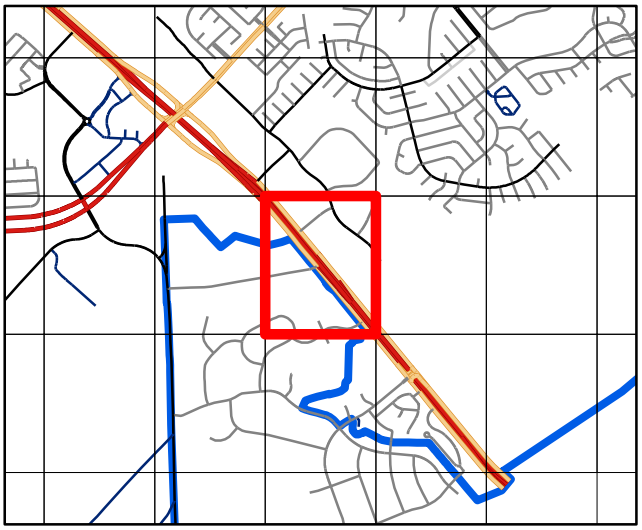

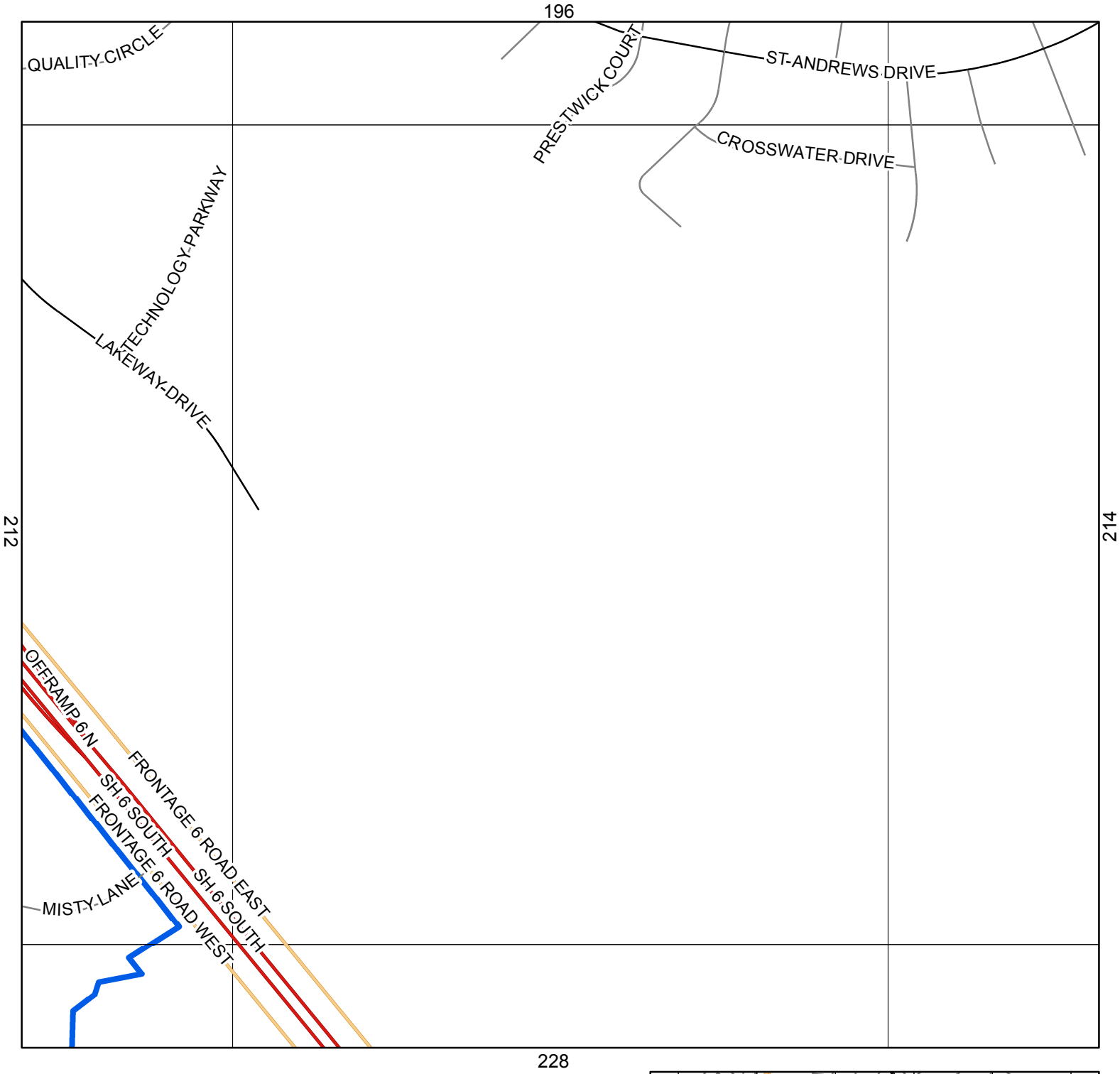

0 220 440 880 1,320 1,760 Feet

Legend

- Freeway
- Overpass
- Major Arterial
- Major Collector
- Minor Arterial
- Minor Collector
- Local Streer
- Private Streer
- TAMU
- Alley
- City Limit

N

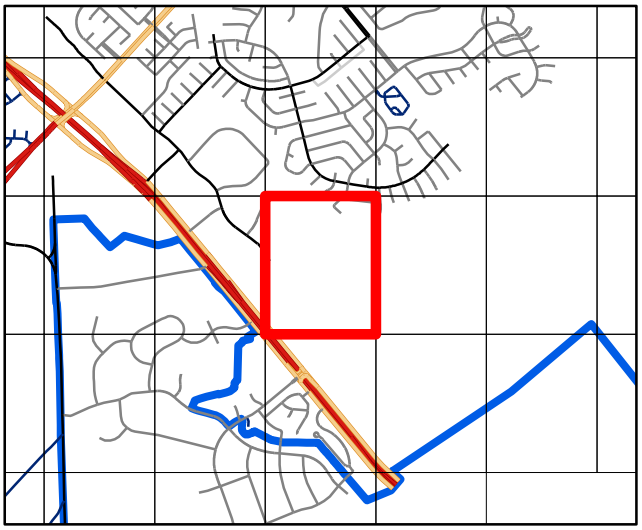

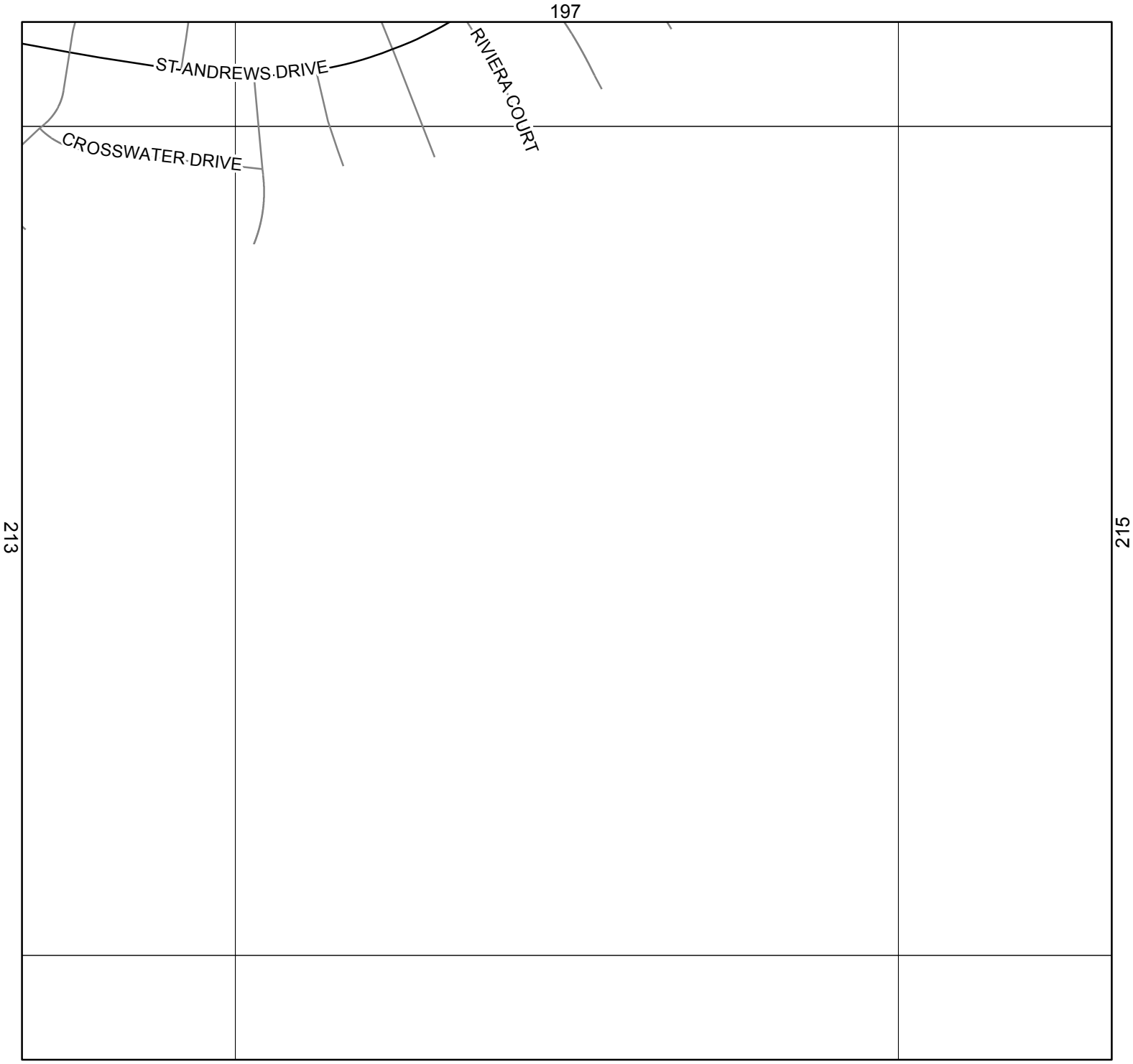

0 220 440 880 1,320 1,760 Feet

Legend

- Freeway
- Overpass
- Major Arterial
- Major Collector
- Minor Arterial
- Minor Collector
- Local Streer
- Private Streer
- TAMU
- Alley
- City Limit

N

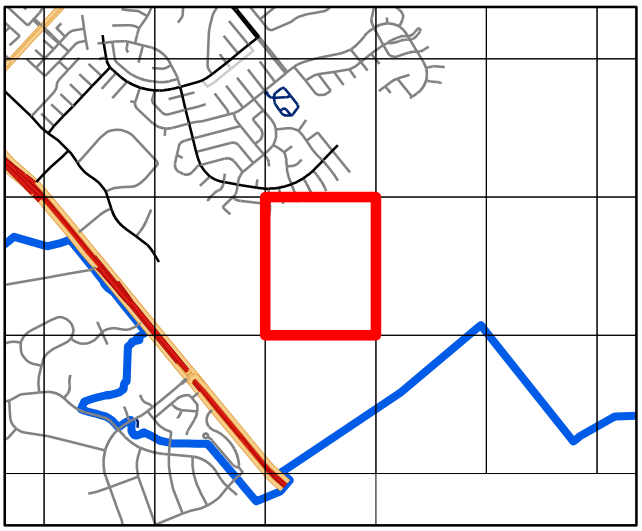

198

214

216

230

0 220 440 880 1,320 1,760 Feet

Legend

- Freeway
- Overpass
- Major Arterial
- Major Collector
- Minor Arterial
- Minor Collector
- Local Streer
- Private Streer
- TAMU
- Alley
- City Limit

N

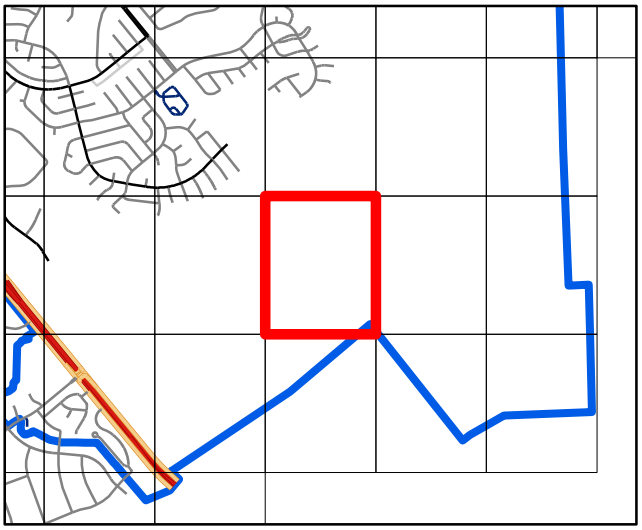

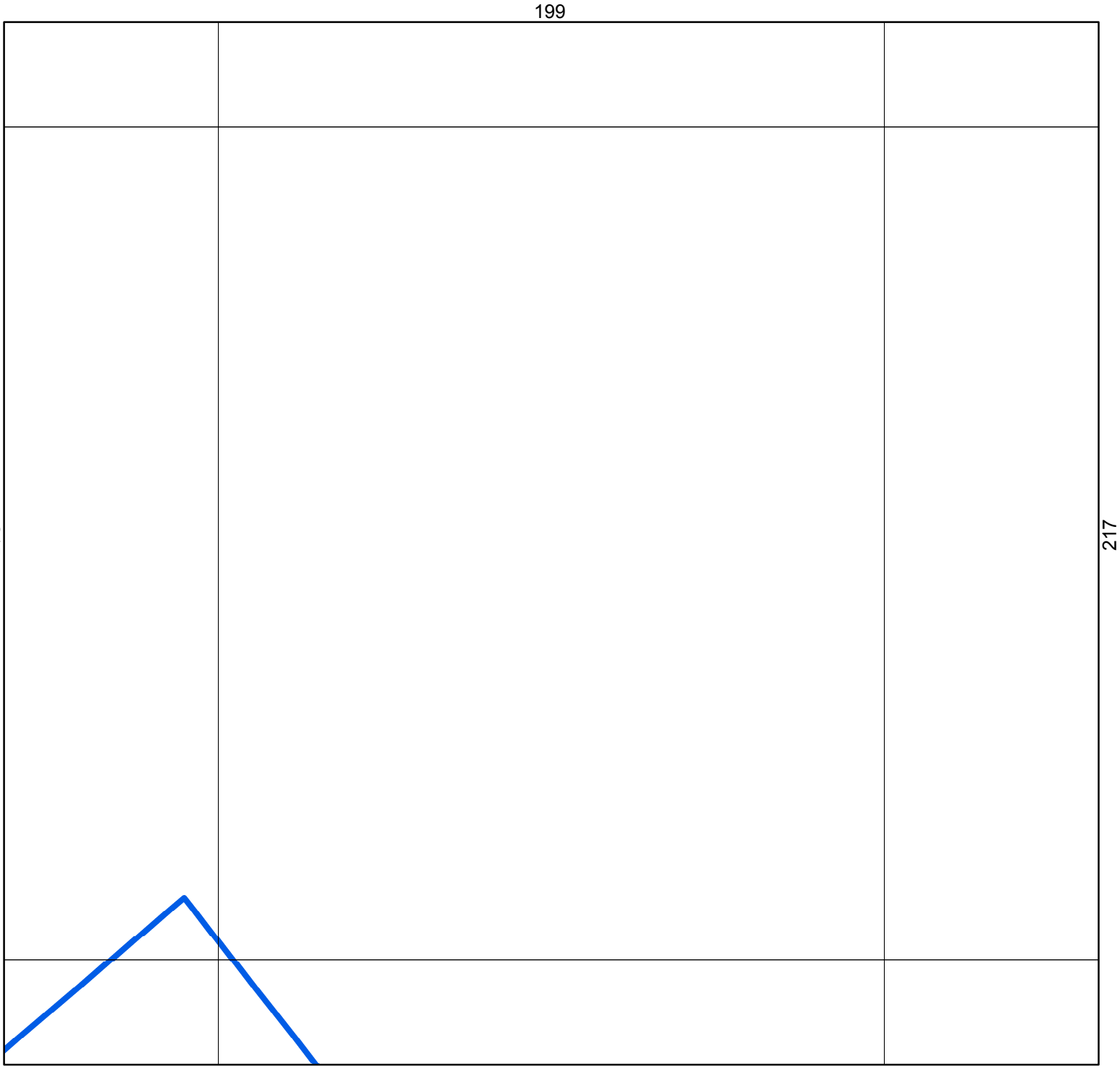

0 220 440 880 1,320 1,760 Feet

Legend

- Freeway
- Overpass
- Major Arterial
- Major Collector
- Minor Arterial
- Minor Collector
- Local Streer
- Private Streer
- TAMU
- Alley
- City Limit

N

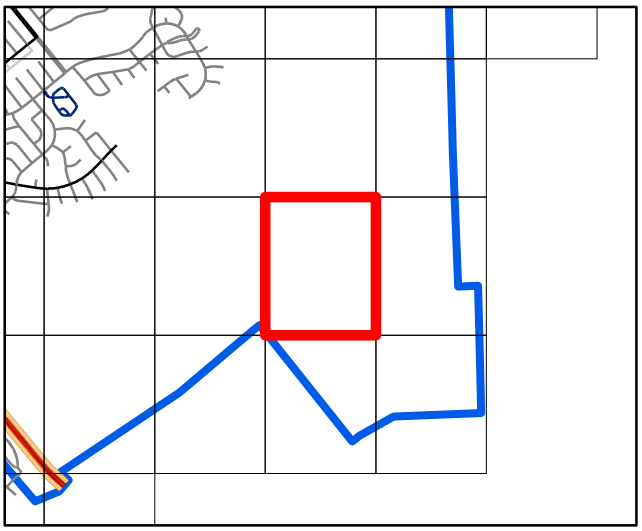

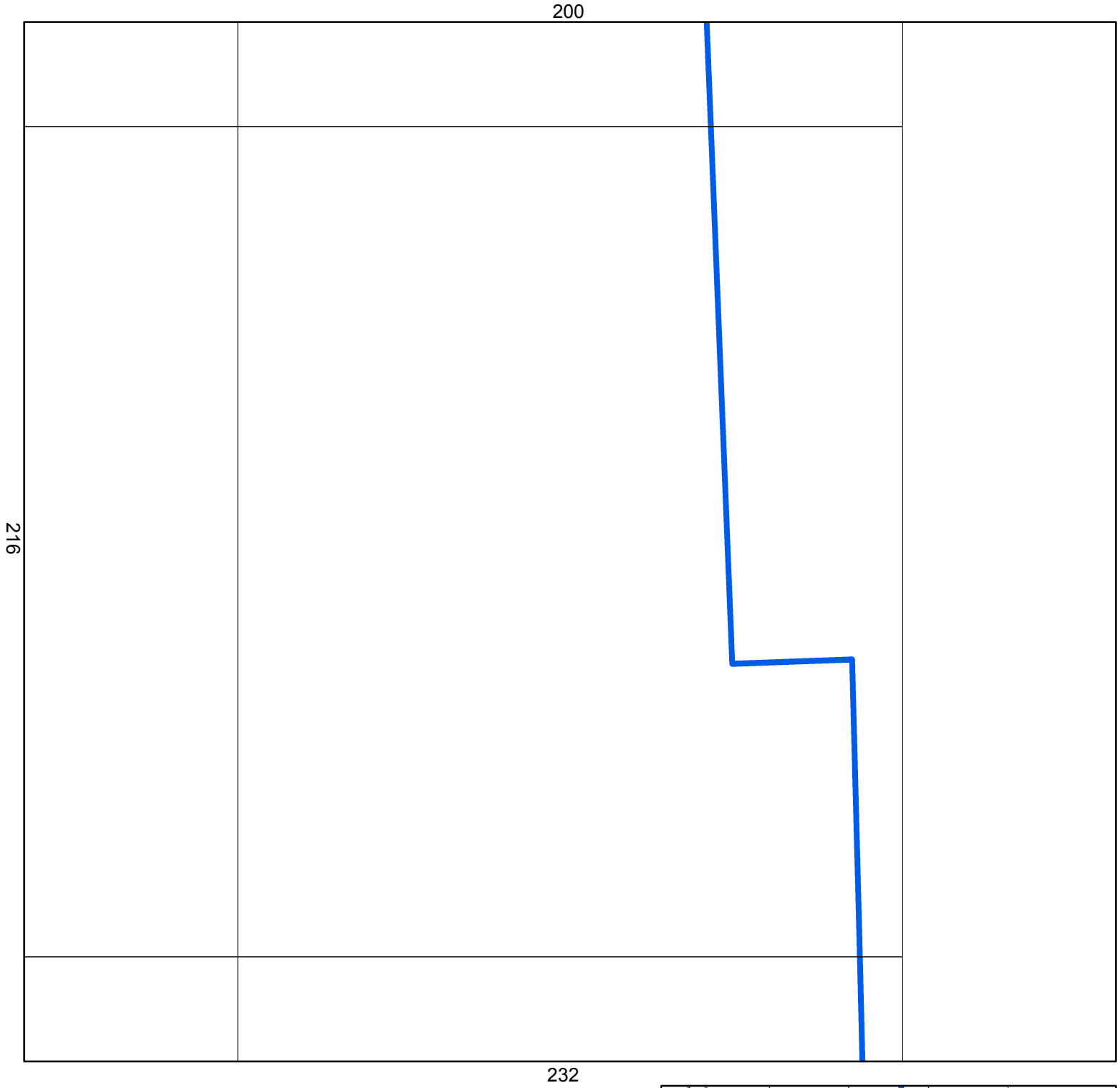

0 220 440 880 1,320 1,760 Feet

Legend

- Freeway
- Overpass
- Major Arterial
- Major Collector
- Minor Arterial
- Minor Collector
- Local Streer
- Private Streer
- TAMU
- Alley
- City Limit

N

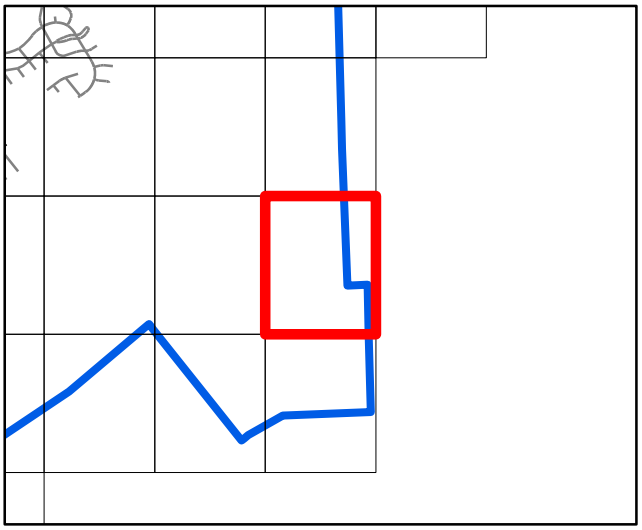

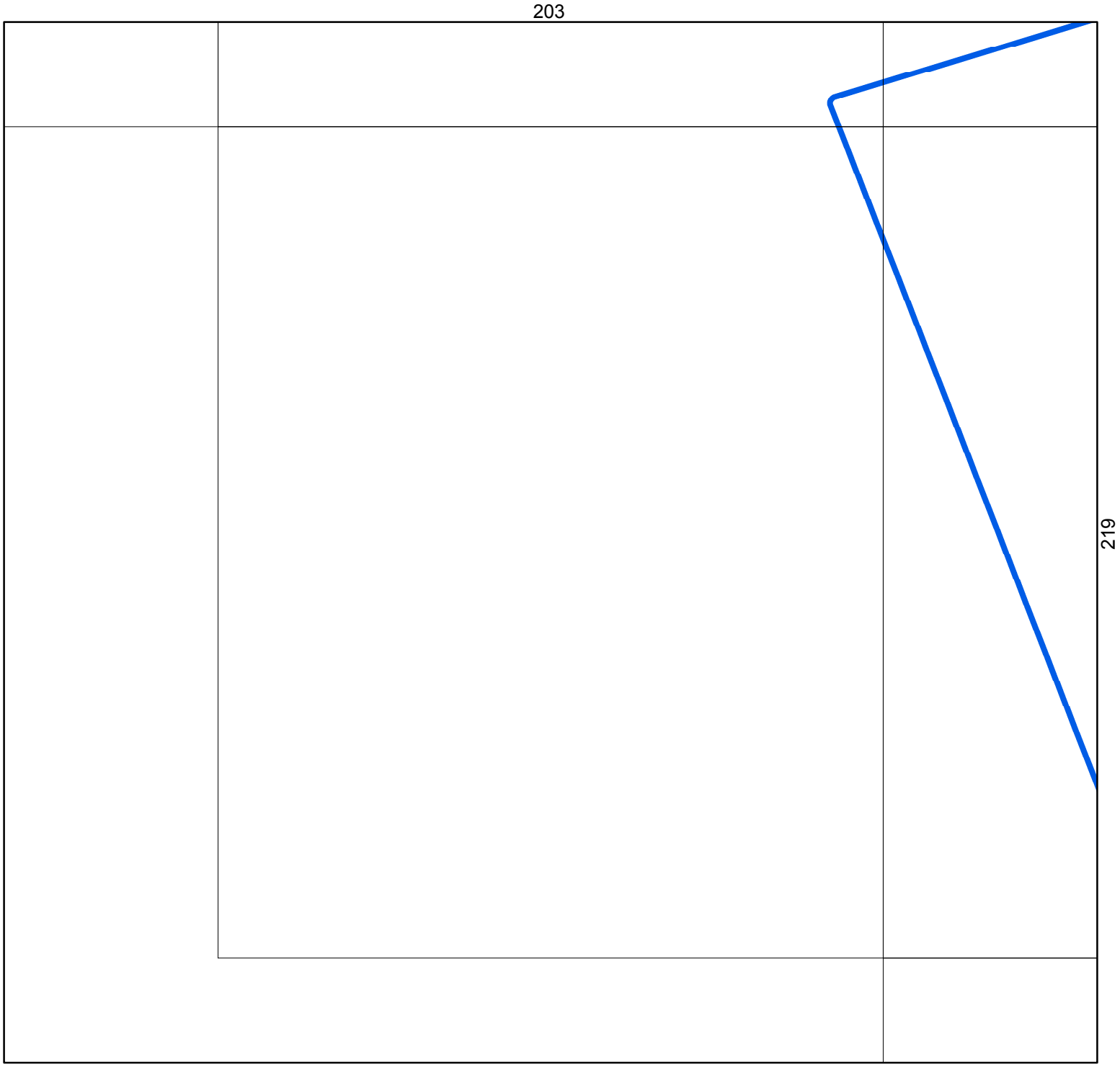

0 220 440 880 1,320 1,760 Feet

Legend

- Freeway
- Overpass
- Major Arterial
- Major Collector
- Minor Arterial
- Minor Collector
- Local Streer
- Private Streer
- TAMU
- Alley
- City Limit

N

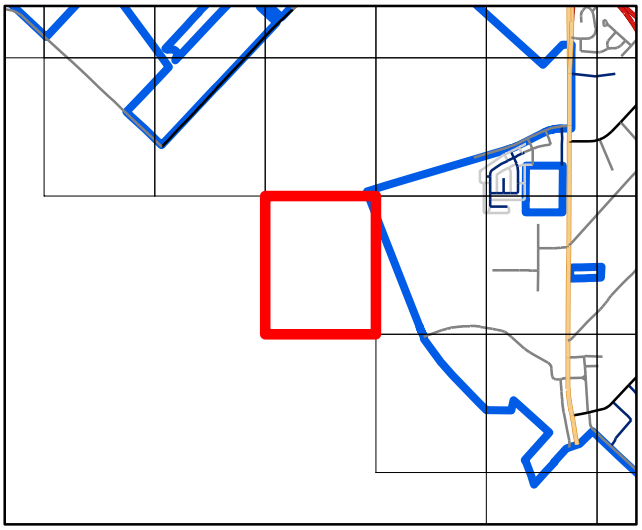

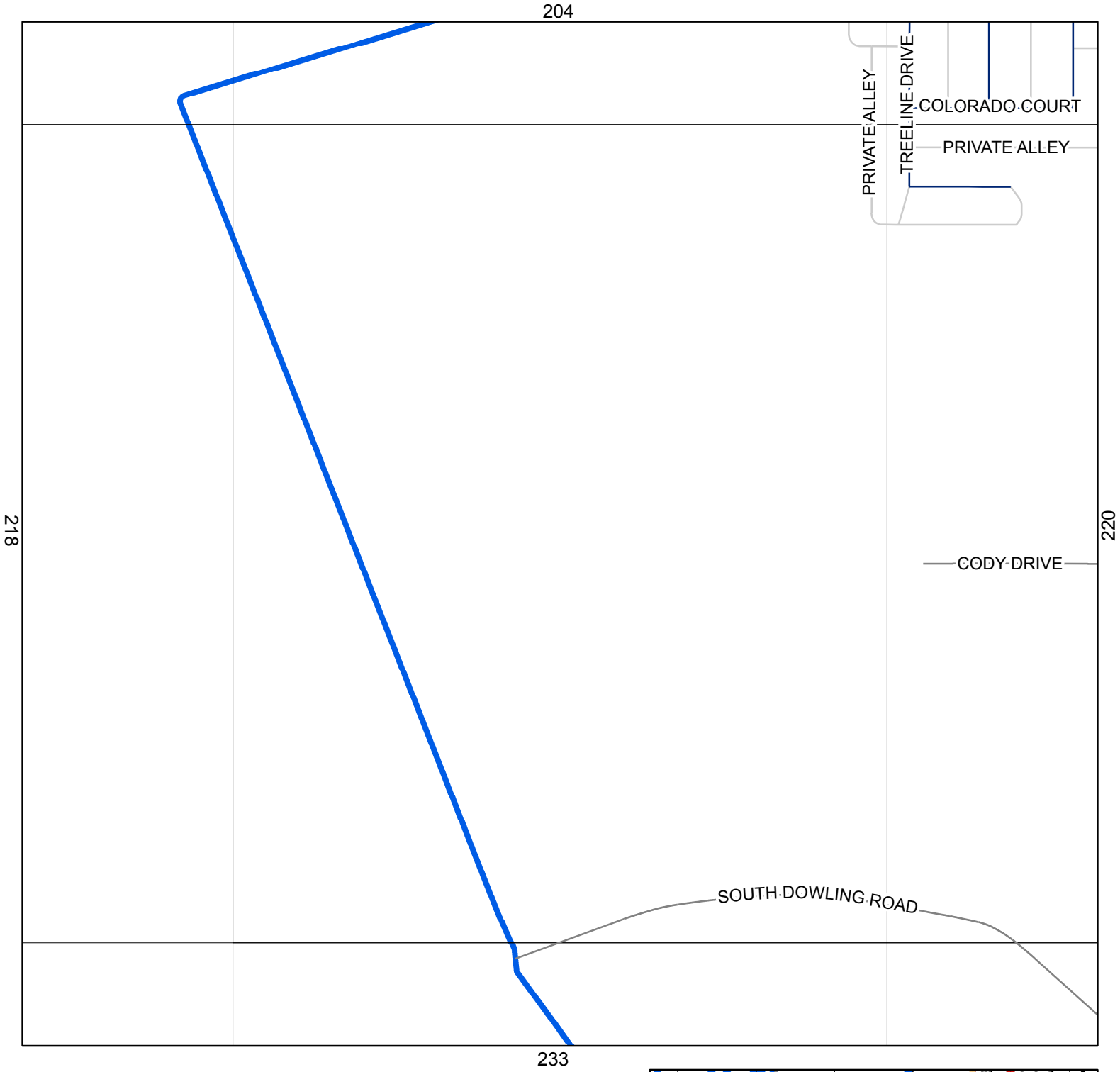

0 220 440 880 1,320 1,760 Feet

Legend

- Freeway
- Overpass
- Major Arterial
- Major Collector
- Minor Arterial
- Minor Collector
- Local Streer
- Private Streer
- TAMU
- Alley
- City Limit

N

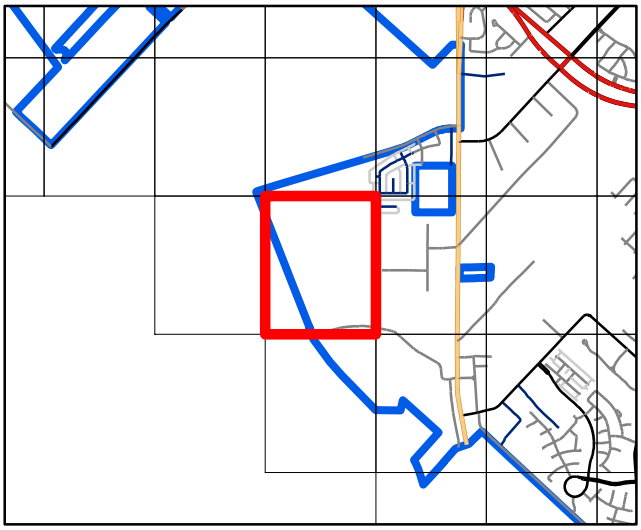

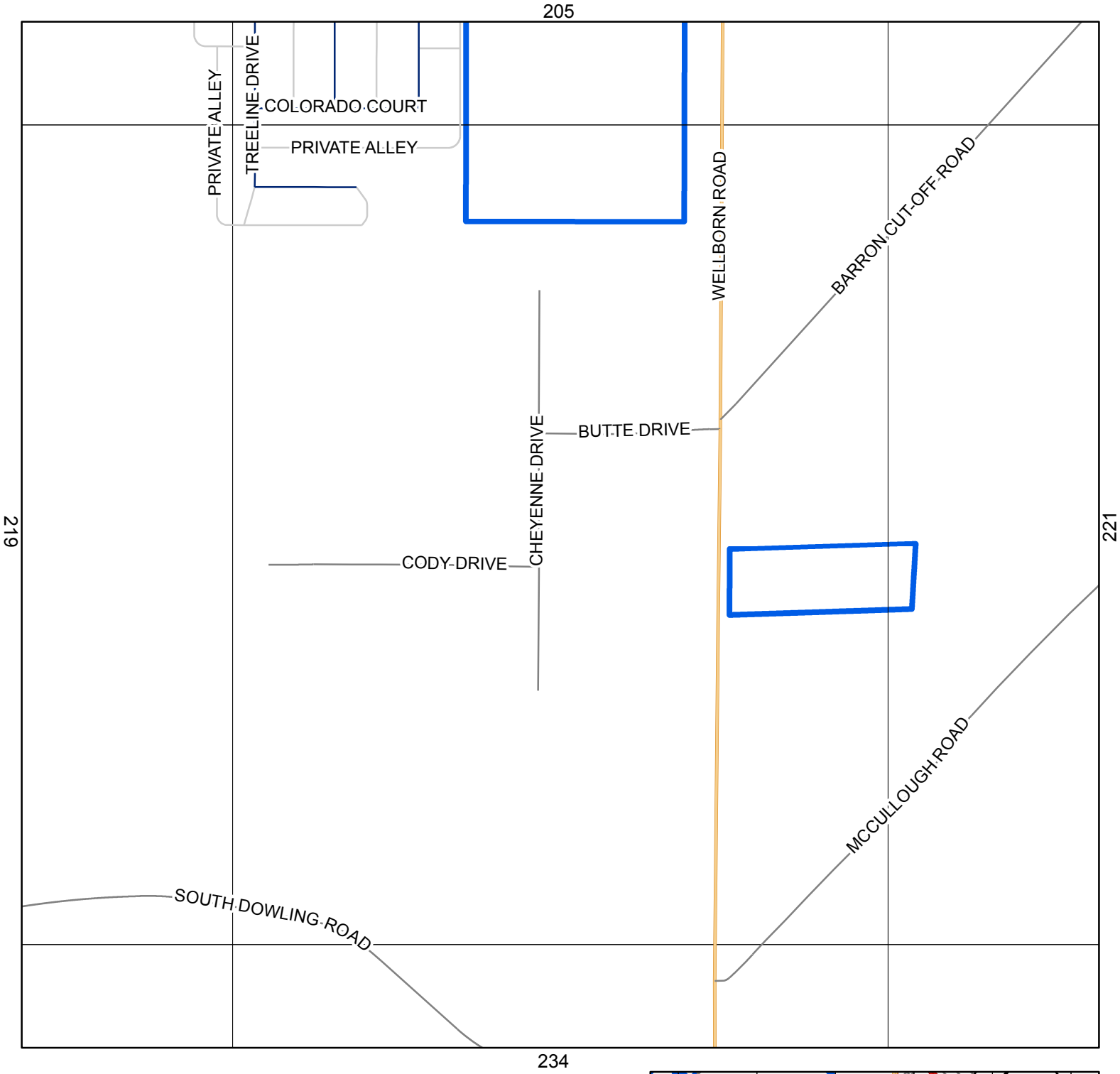

0 220 440 880 1,320 1,760 Feet

Legend

- Freeway
- Overpass
- Major Arterial
- Major Collector
- Minor Arterial
- Minor Collector
- Local Streer
- Private Streer
- TAMU
- Alley
- City Limit

N

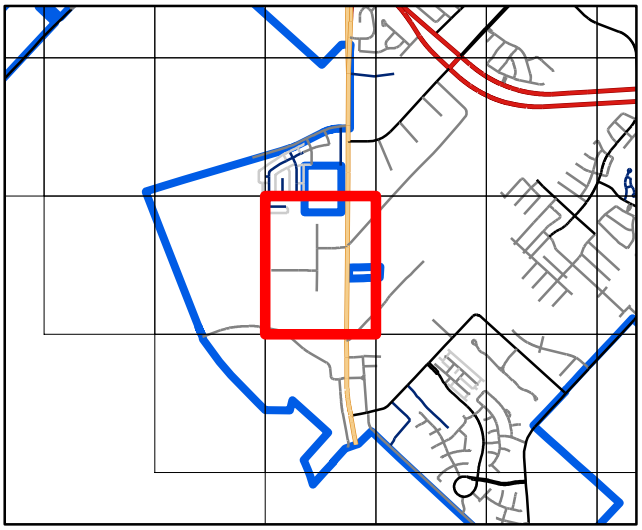

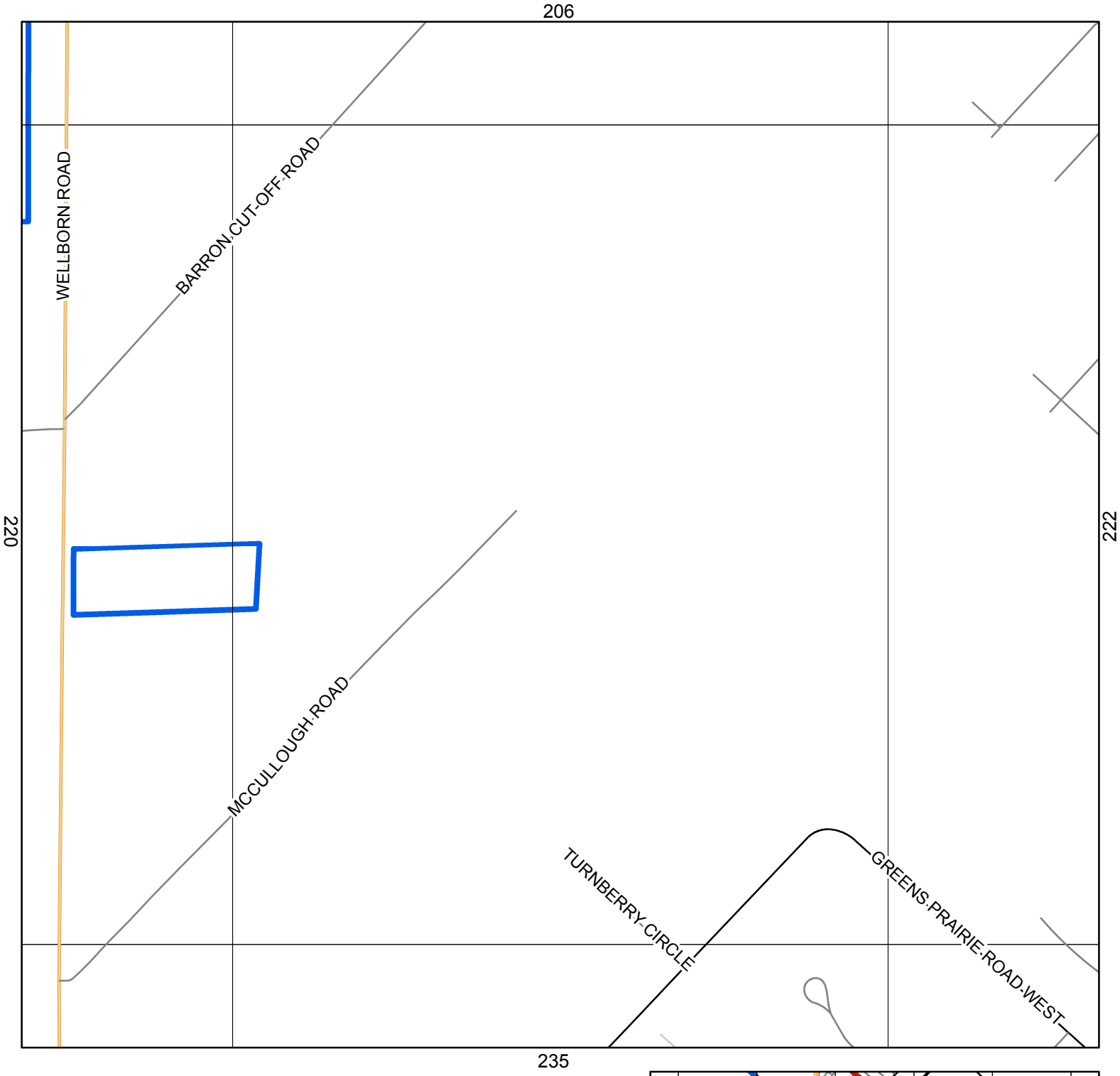

0 220 440 880 1,320 1,760 Feet

Legend

- Freeway
- Overpass
- Major Arterial
- Major Collector
- Minor Arterial
- Minor Collector
- Local Streer
- Private Streer
- TAMU
- Alley
- City Limit

N

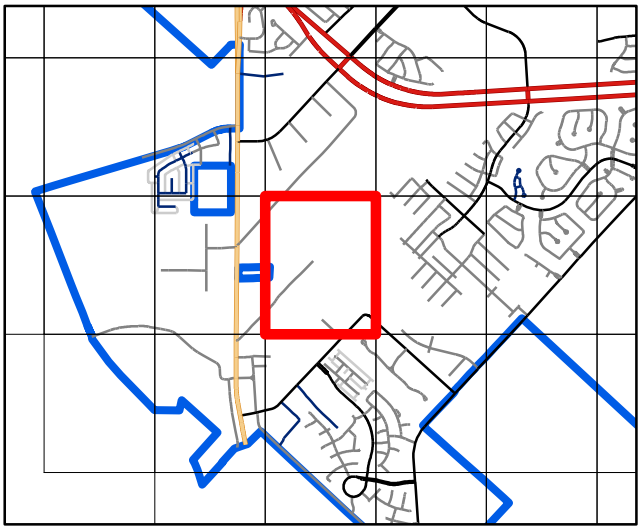

207

CAMBER COURT

CASTLEGATE DRIVE

HAILES LANE

W.S. PHILLIPS PARKWAY

KINNERSLEY LANE

PHILIPS

WARKWORTH LANE

VICTORIA AVENUE

PARNELL DRIVE

STONE CASTLE CIRCLE

KIMBOLTON DRIVE

WALLACE LA

TODDINGTON LANE

ETONBURY AVENUE

EGREMONT COURT

HADLEIGH LANE

221

223

CHILLINGHAM COURT

ODELL LANE

NORWICH DRIVE

GOODRICH COURT

UPHOR DRIVE

GREENS PRAIRIE ROAD WEST

REGAL OAKS DRIVE

236

0 220 440 880 1,320 1,760 Feet

Legend

- Freeway
- Overpass
- Major Arterial
- Major Collector
- Minor Arterial
- Minor Collector
- Local Streer
- Private Streer
- TAMU
- Alley
- City Limit

N

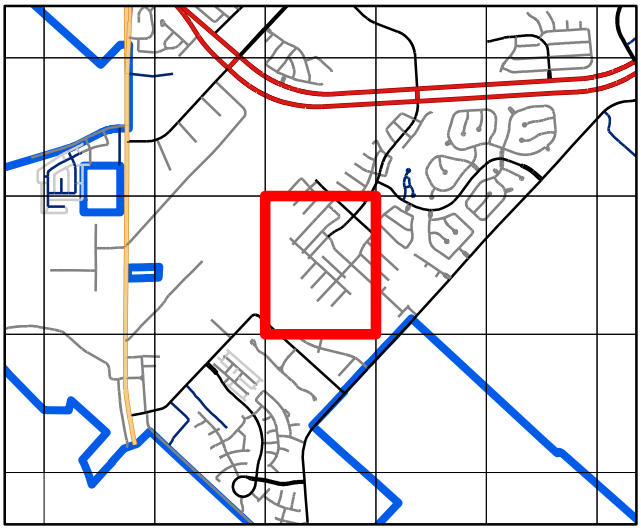

0 220 440 880 1,320 1,760 Feet

Legend

- Freeway
- Overpass
- Major Arterial
- Major Collector
- Minor Arterial
- Minor Collector
- Local Streer
- Private Streer
- TAMU
- Alley
- City Limit

N

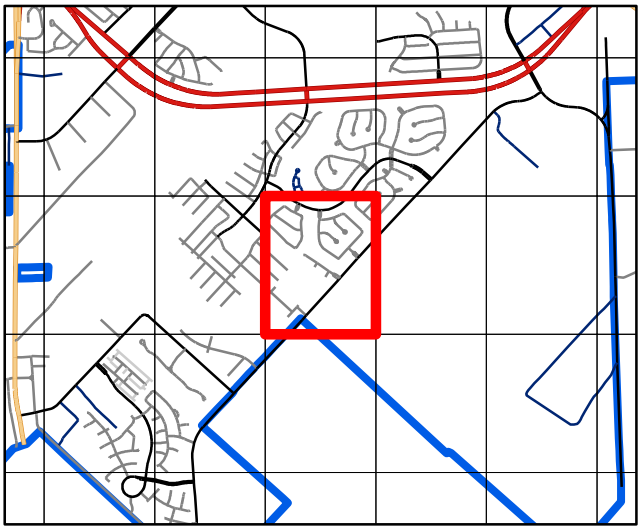

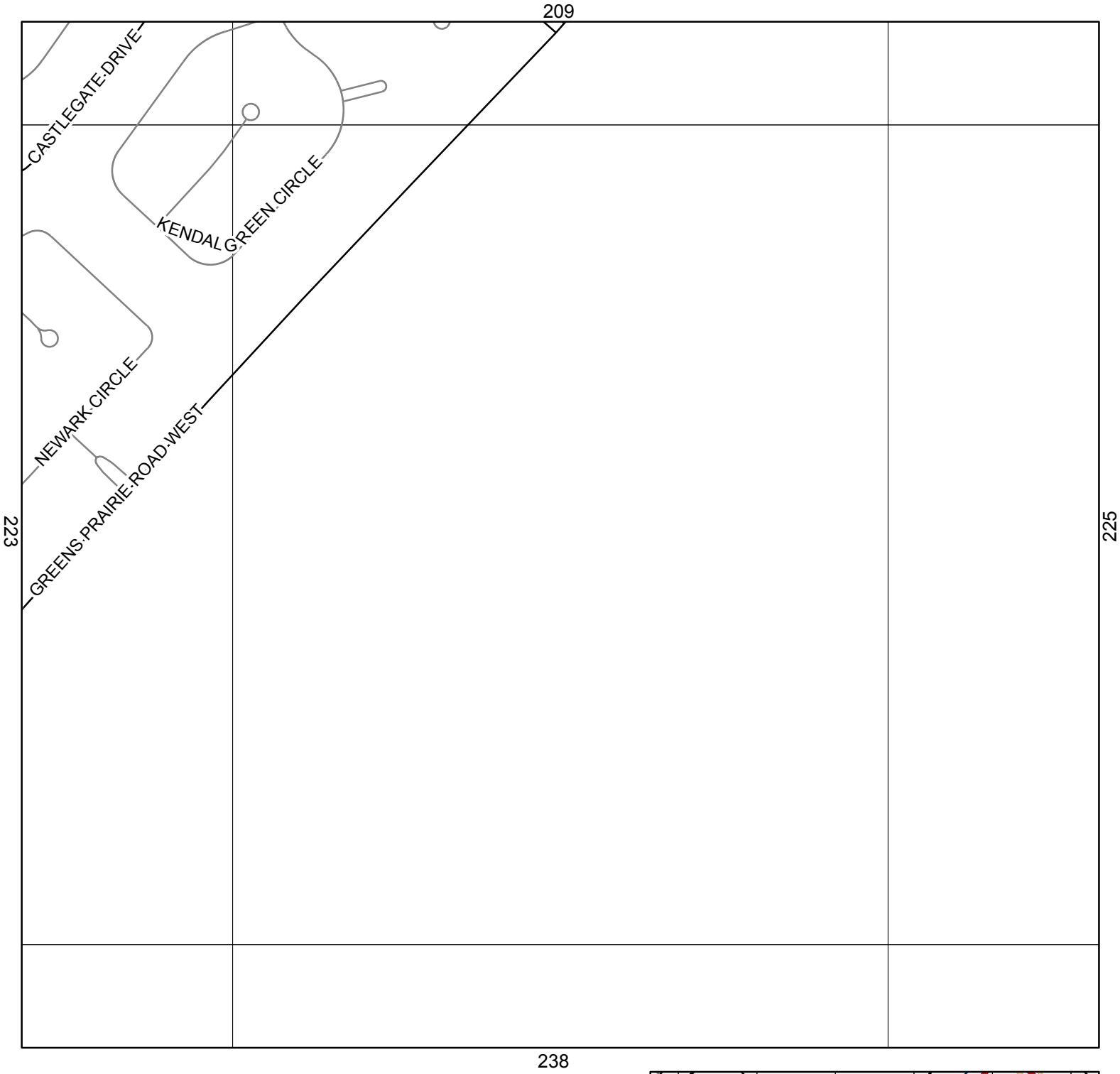

0 220 440 880 1,320 1,760 Feet

Legend

- Freeway
- Overpass
- Major Arterial
- Major Collector
- Minor Arterial
- Minor Collector
- Local Streer
- Private Streer
- TAMU
- Alley
- City Limit

N

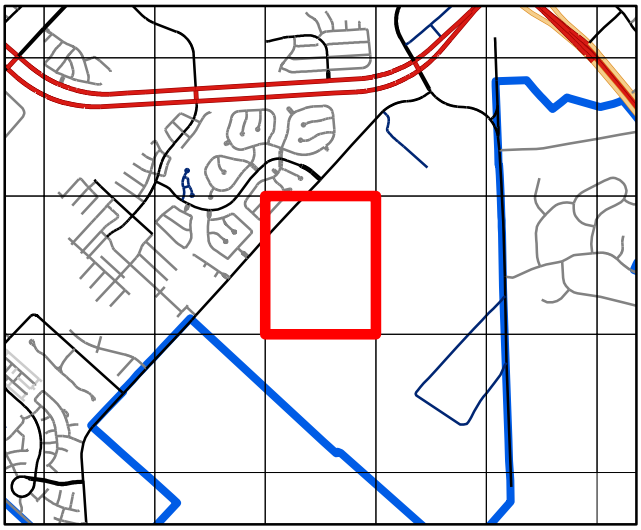

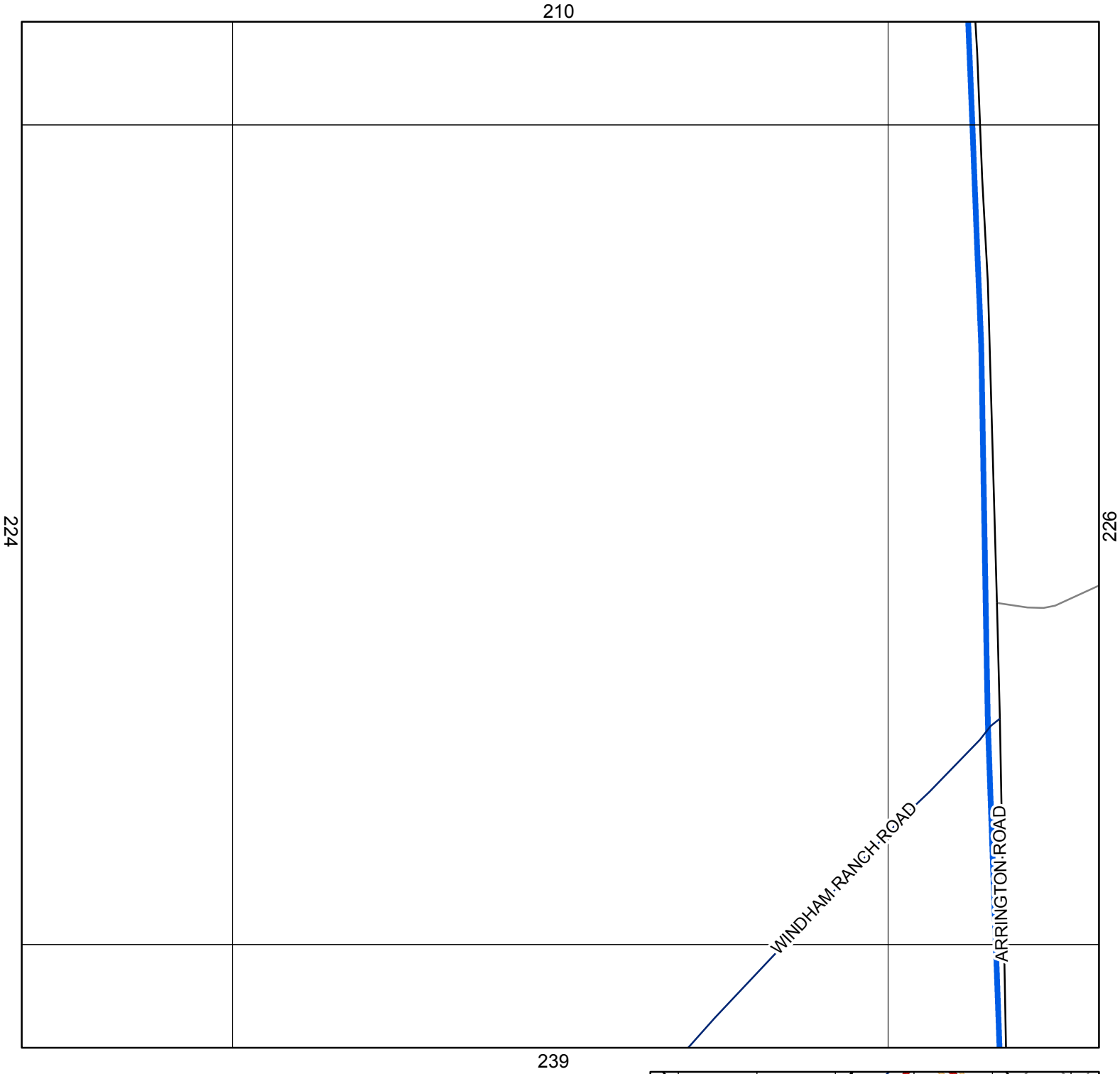

0 220 440 880 1,320 1,760 Feet

Legend

- Freeway
- Overpass
- Major Arterial
- Major Collector
- Minor Arterial
- Minor Collector
- Local Streer
- Private Streer
- TAMU
- Alley
- City Limit

N

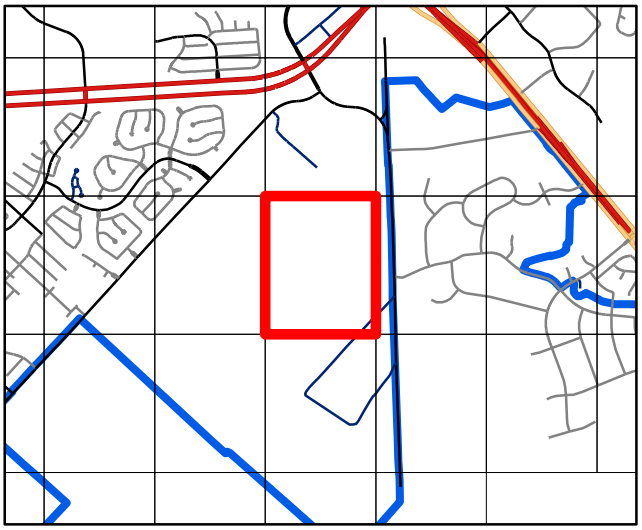

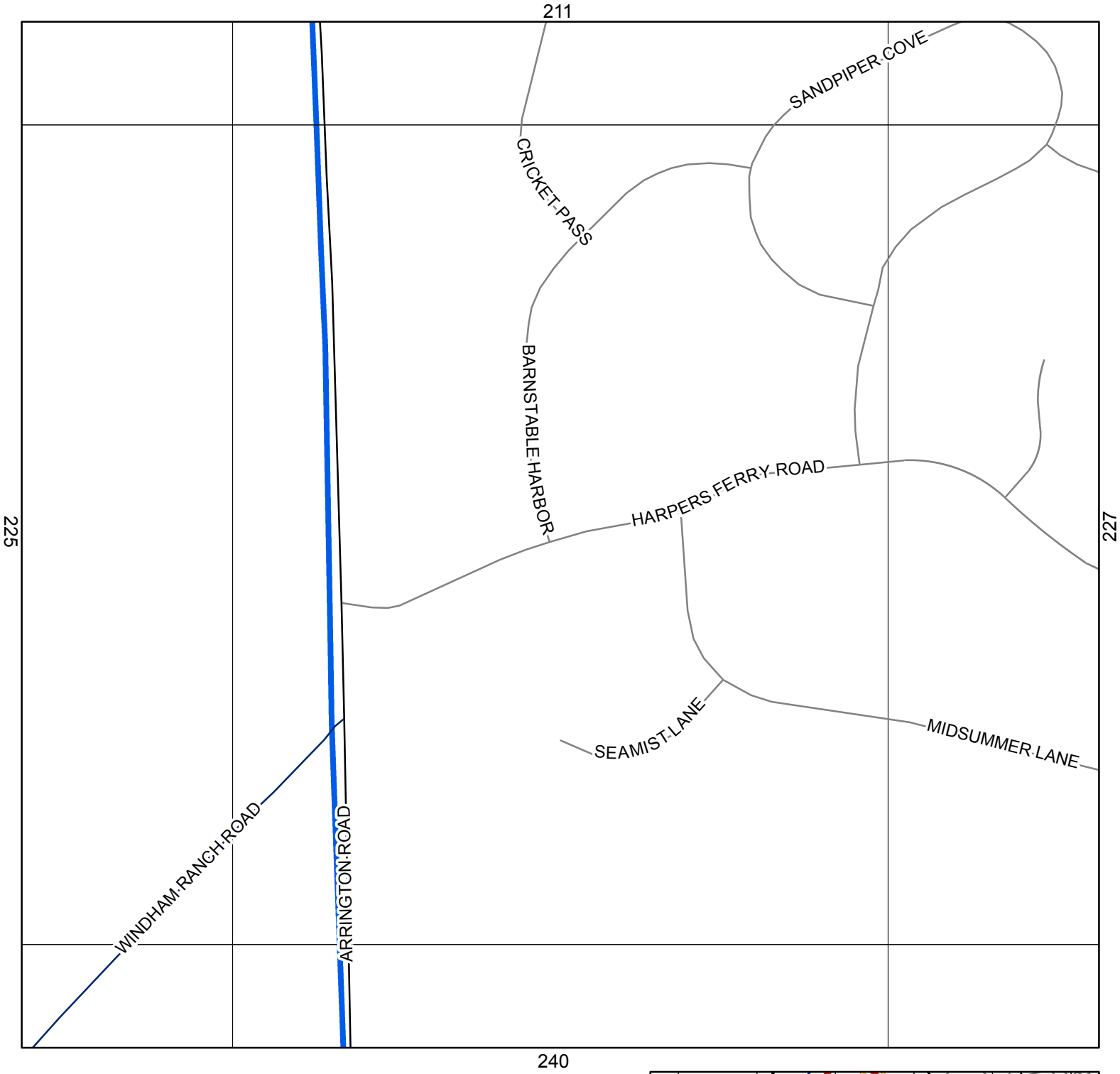

0 220 440 880 1,320 1,760 Feet

Legend

- Freeway
- Overpass
- Major Arterial
- Major Collector
- Minor Arterial
- Minor Collector
- Local Streer
- Private Streer
- TAMU
- Alley
- City Limit

N

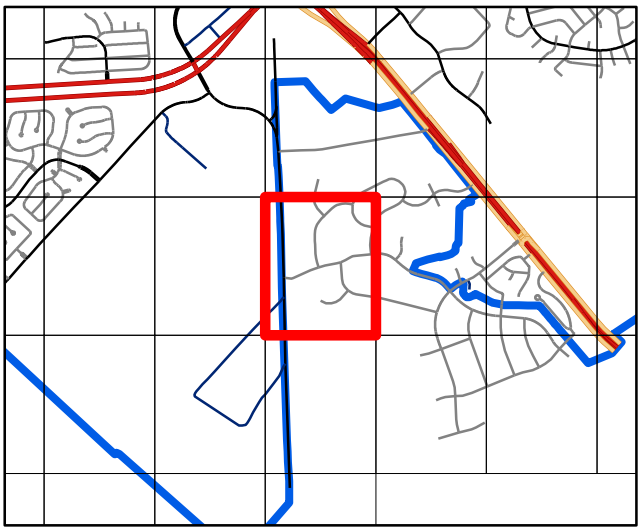

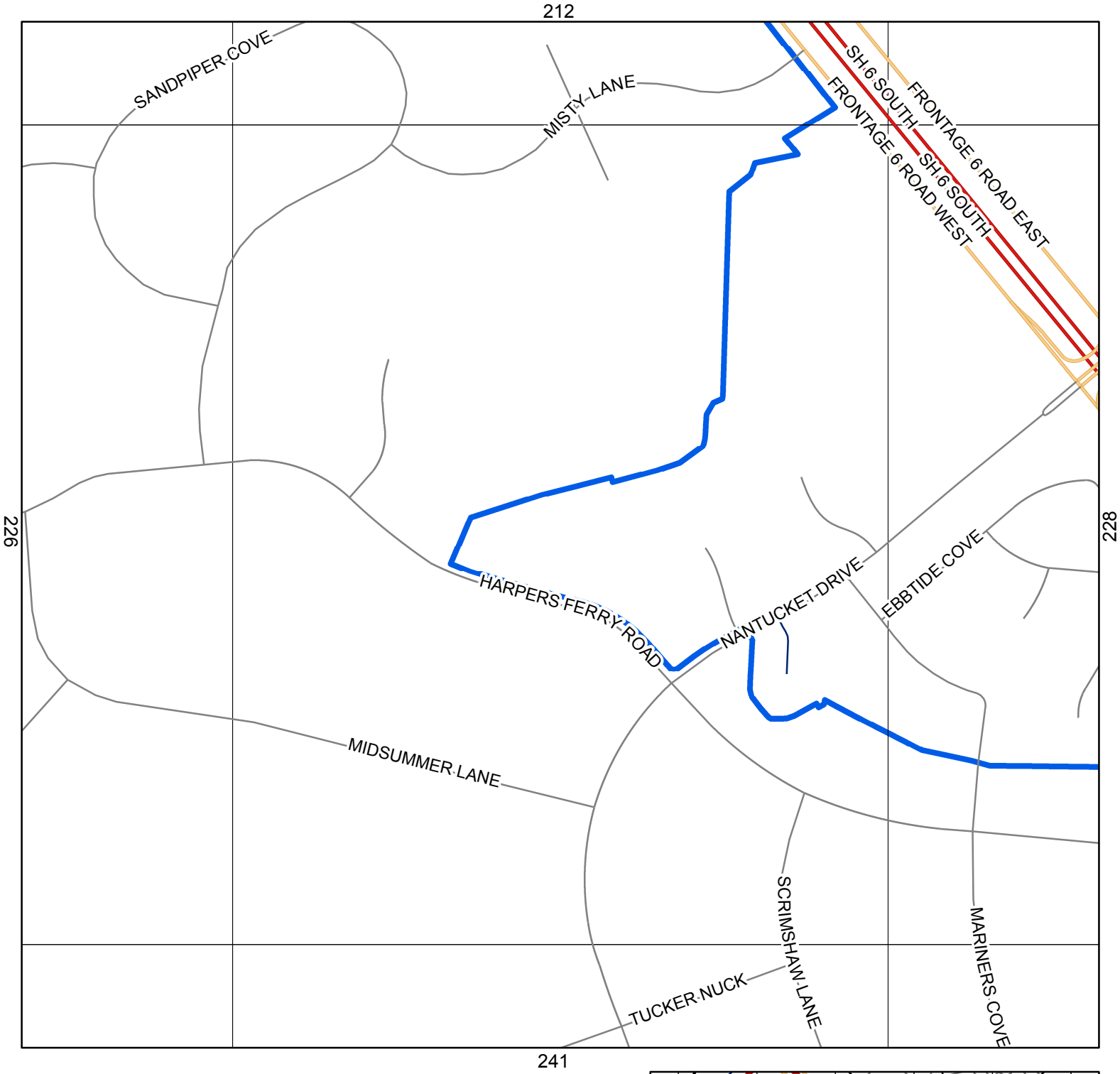

0 220 440 880 1,320 1,760 Feet

Legend

- Freeway
- Overpass
- Major Arterial
- Major Collector
- Minor Arterial
- Minor Collector
- Local Streer
- Private Streer
- TAMU
- Alley
- City Limit

N

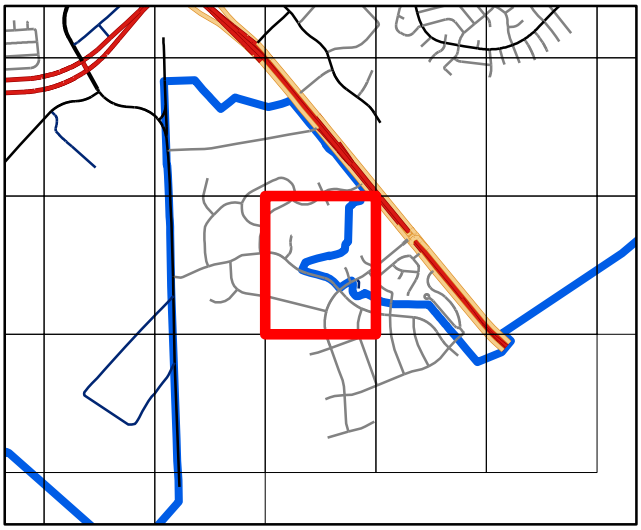

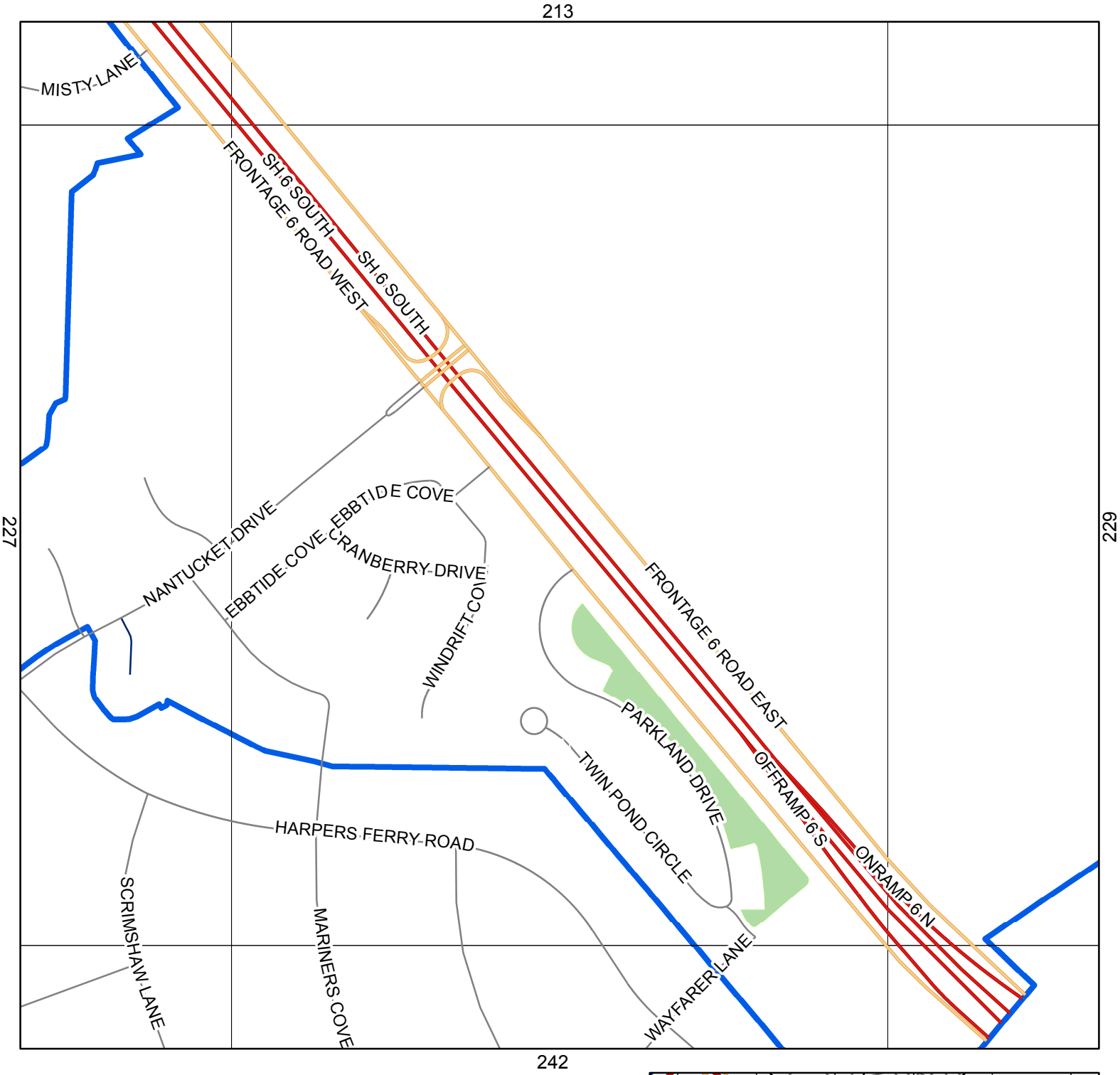

0 220 440 880 1,320 1,760 Feet

Legend

- Freeway
- Overpass
- Major Arterial
- Major Collector
- Minor Arterial
- Minor Collector
- Local Streer
- Private Streer
- TAMU
- Alley
- City Limit

N

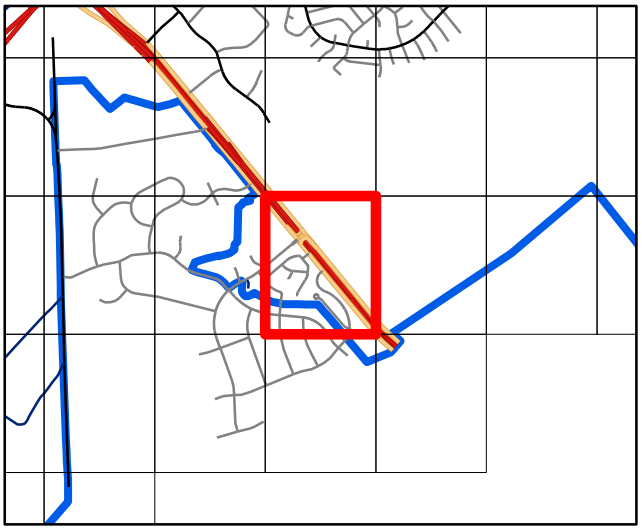



0 220 440 880 1,320 1,760 Feet

Legend

- Freeway
- Overpass
- Major Arterial
- Major Collector
- Minor Arterial
- Minor Collector
- Local Streer
- Private Streer
- TAMU
- Alley
- City Limit

N

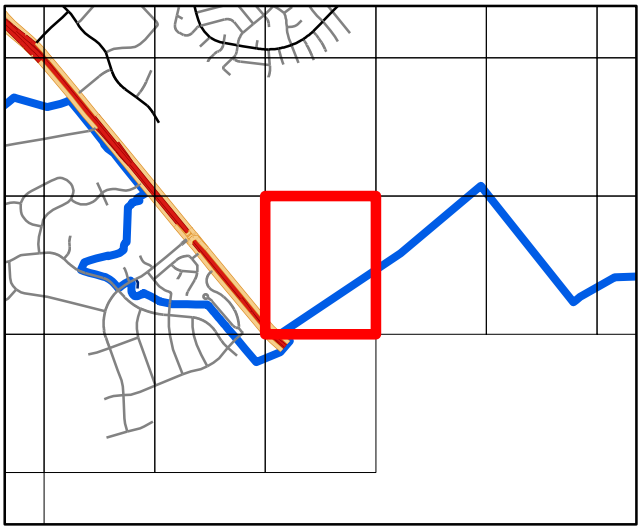

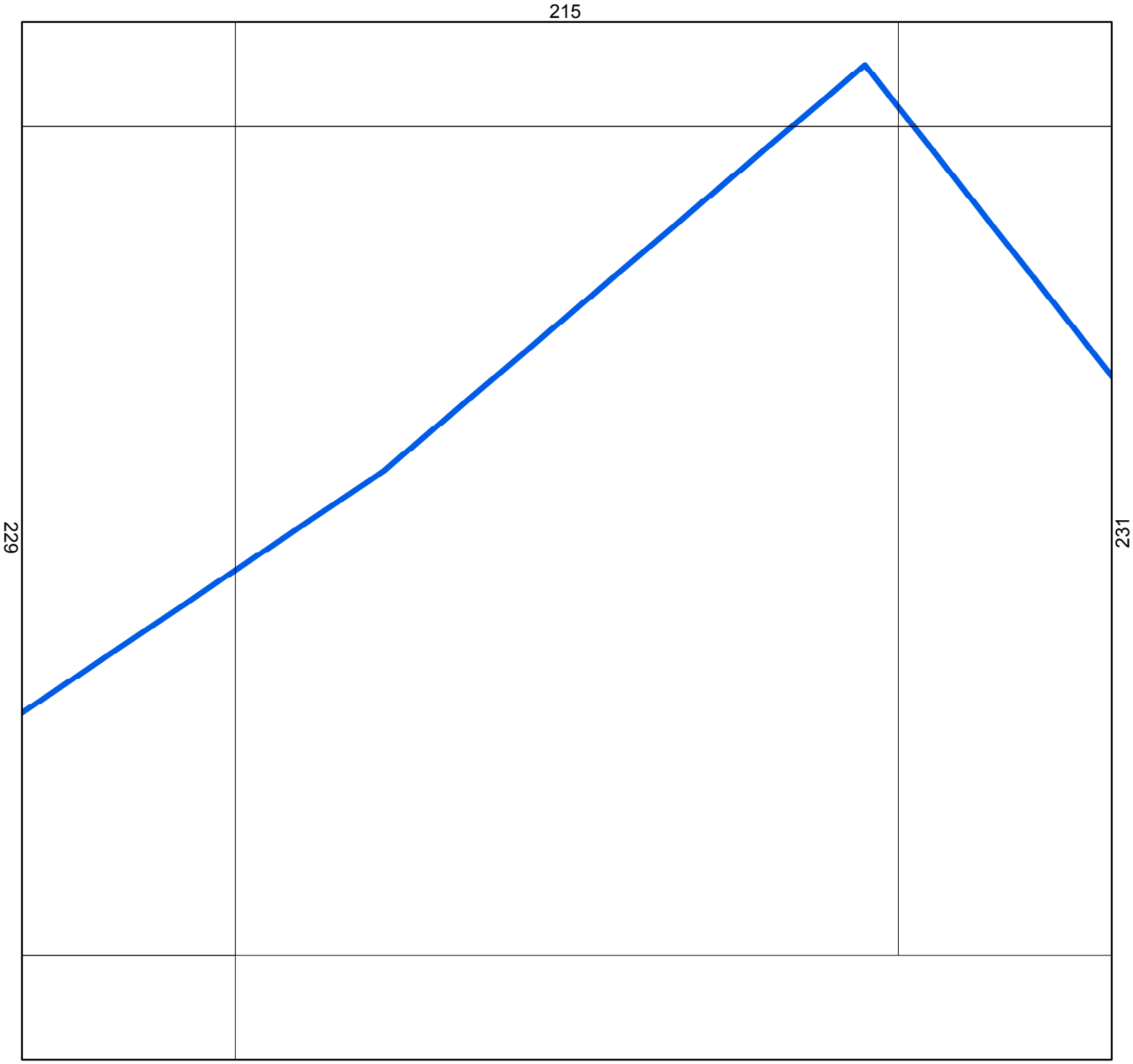

0 220 440 880 1,320 1,760 Feet

Legend

- Freeway
- Overpass
- Major Arterial
- Major Collector
- Minor Arterial
- Minor Collector
- Local Streer
- Private Streer
- TAMU
- Alley
- City Limit

N

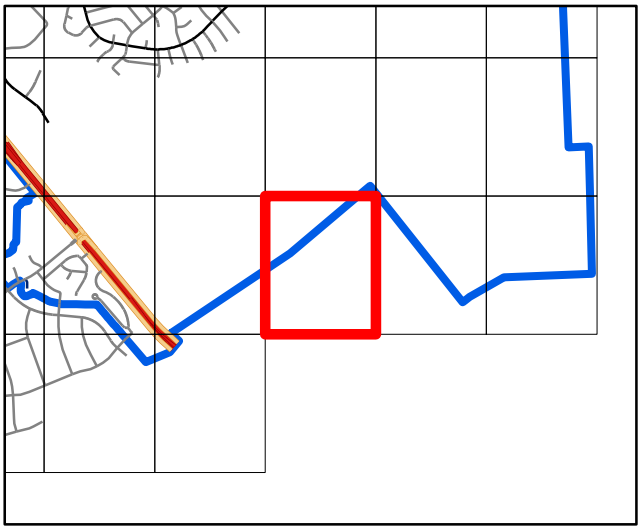

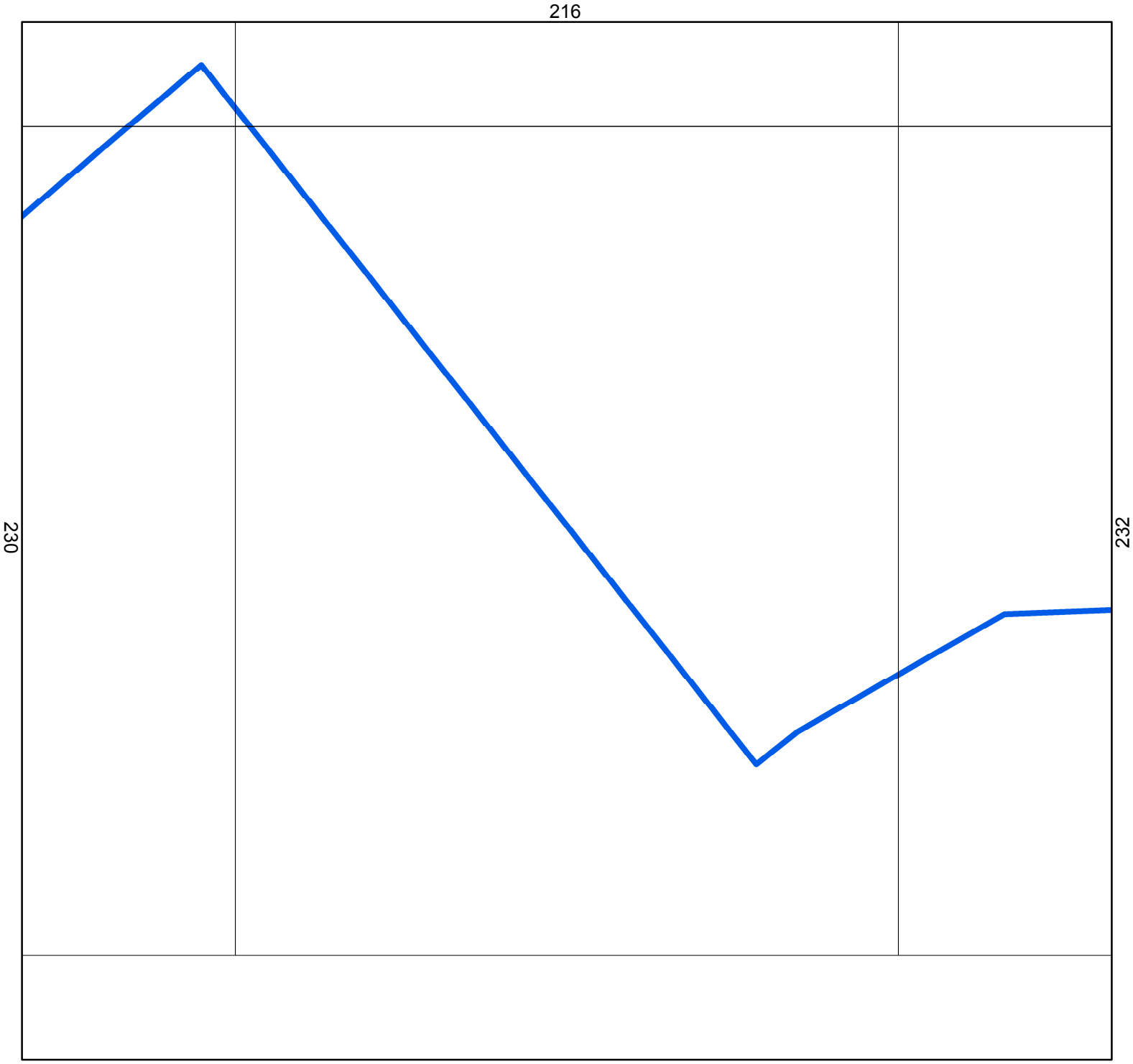

0 220 440 880 1,320 1,760 Feet

Legend

- Freeway
- Overpass
- Major Arterial
- Major Collector
- Minor Arterial
- Minor Collector
- Local Streer
- Private Streer
- TAMU
- Alley
- City Limit

N

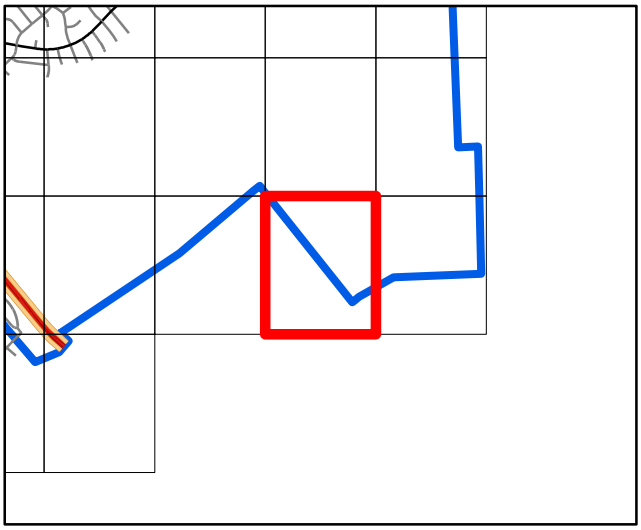

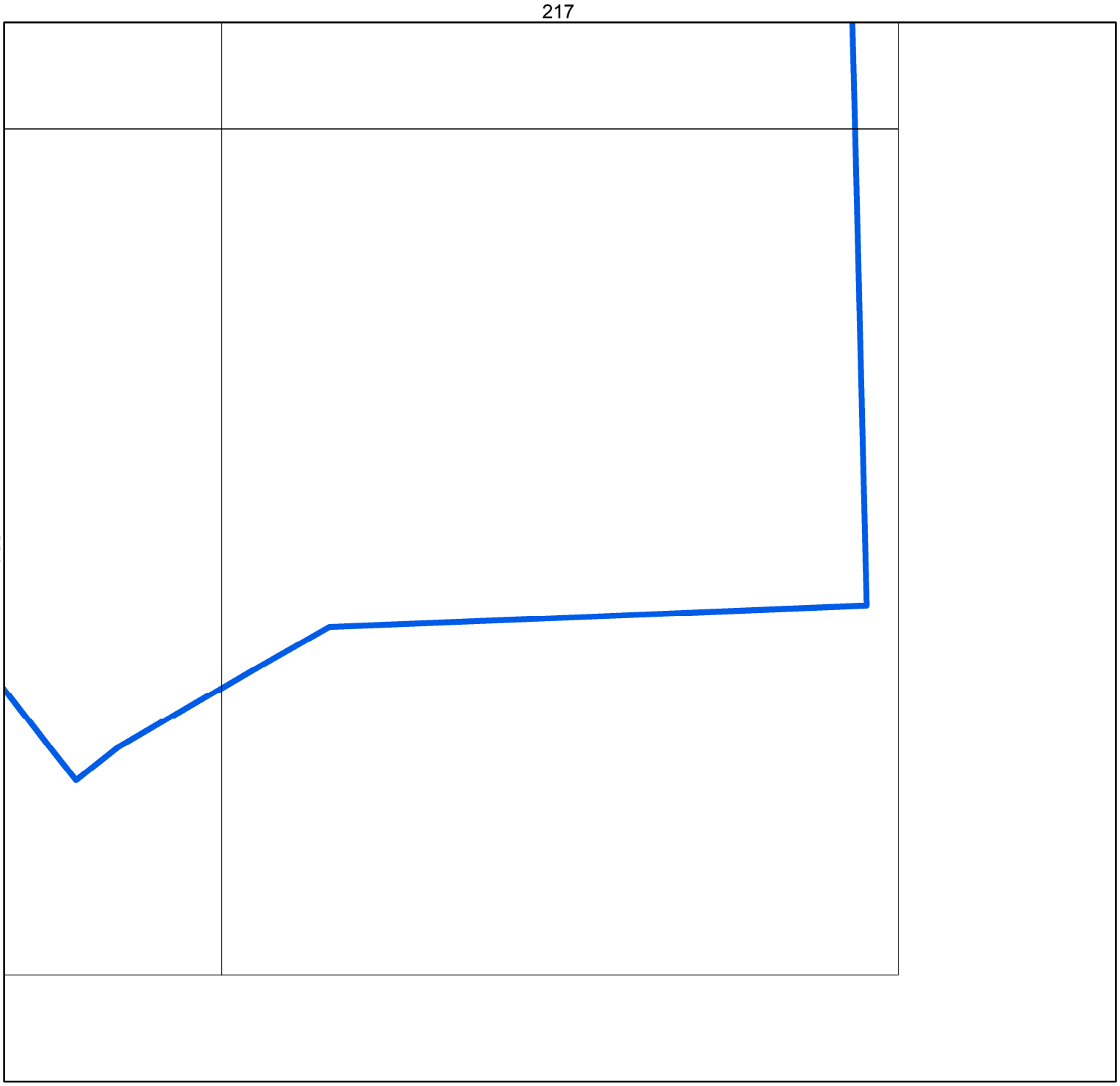

0 220 440 880 1,320 1,760 Feet

Legend

- Freeway
- Overpass
- Major Arterial
- Major Collector
- Minor Arterial
- Minor Collector
- Local Streer
- Private Streer
- TAMU
- Alley
- City Limit

N

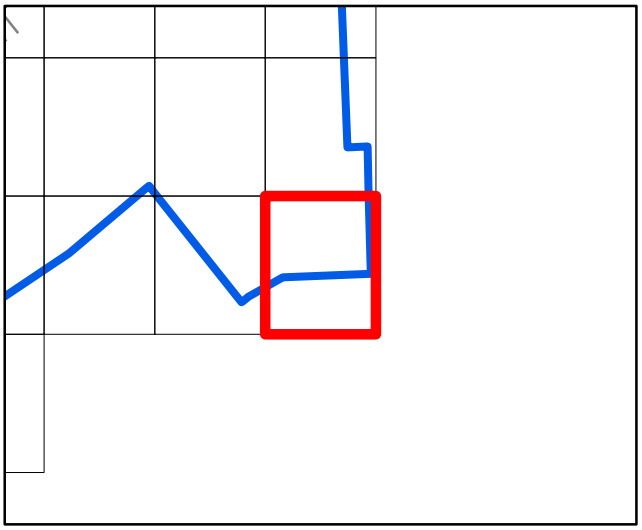



0 220 440 880 1,320 1,760 Feet

Legend

- Freeway
- Overpass
- Major Arterial
- Major Collector
- Minor Arterial
- Minor Collector
- Local Streer
- Private Streer
- TAMU
- Alley
- City Limit

N

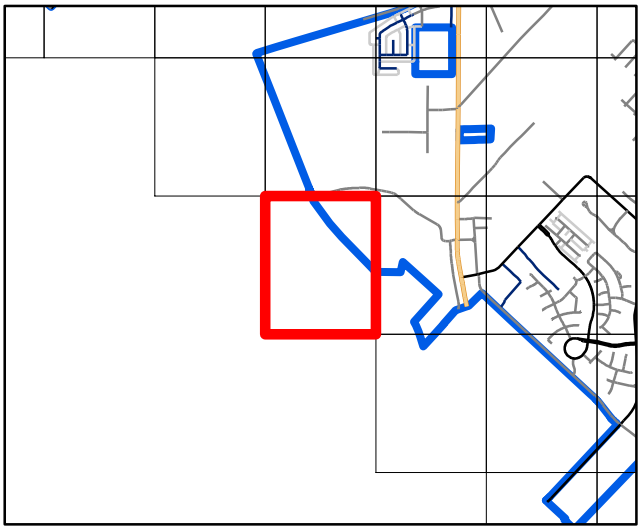

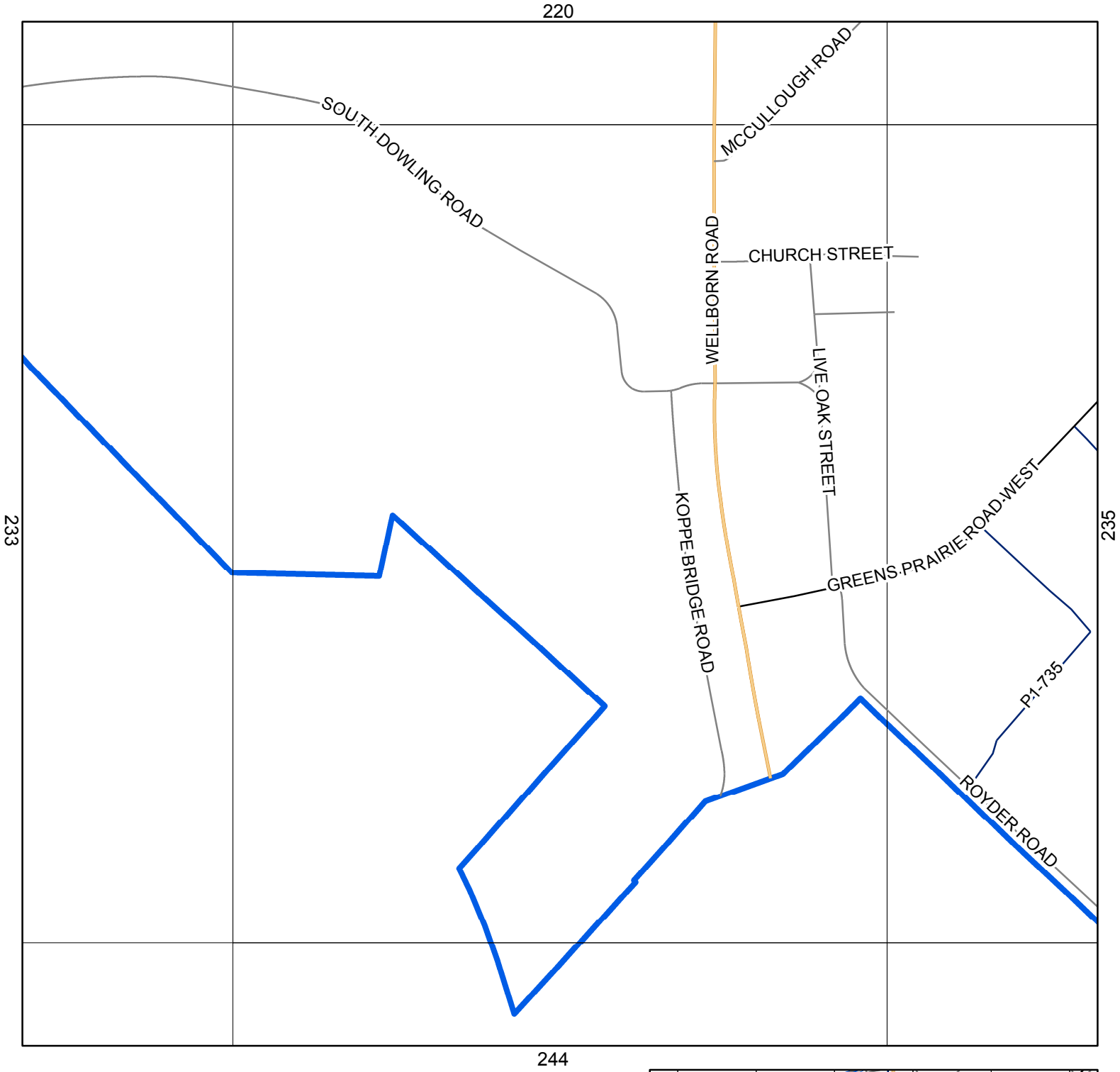

0 220 440 880 1,320 1,760 Feet

Legend

- Freeway
- Overpass
- Major Arterial
- Major Collector
- Minor Arterial
- Minor Collector
- Local Streer
- Private Streer
- TAMU
- Alley
- City Limit

N

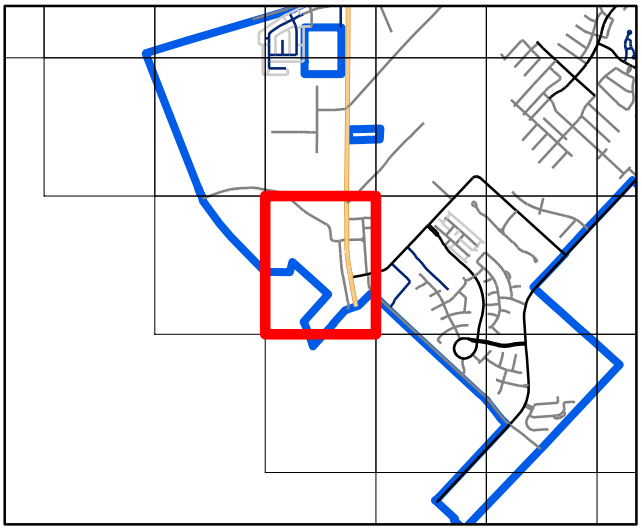

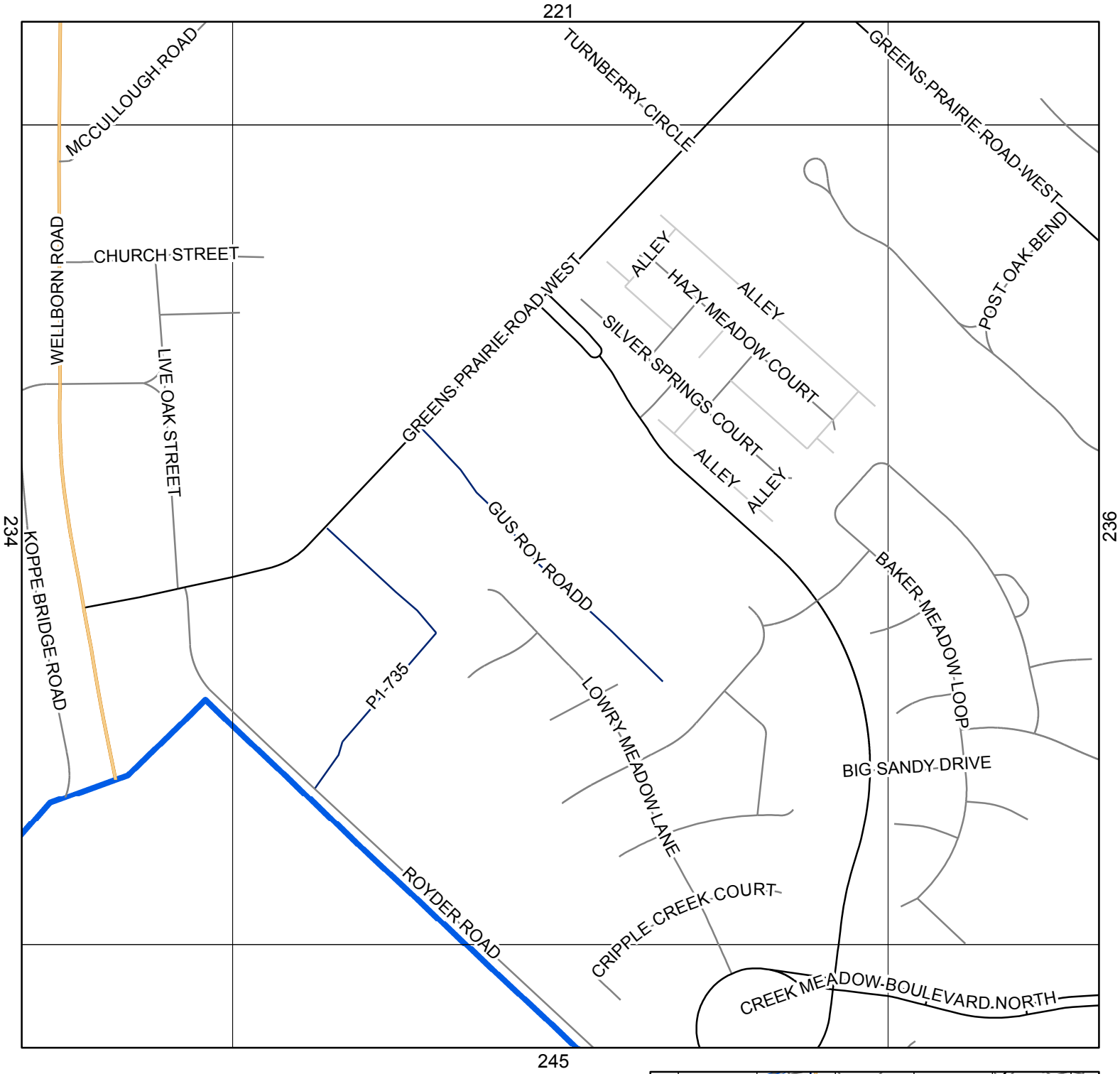

0 220 440 880 1,320 1,760 Feet

Legend

- Freeway
- Overpass
- Major Arterial
- Major Collector
- Minor Arterial
- Minor Collector
- Local Streer
- Private Streer
- TAMU
- Alley
- City Limit

N

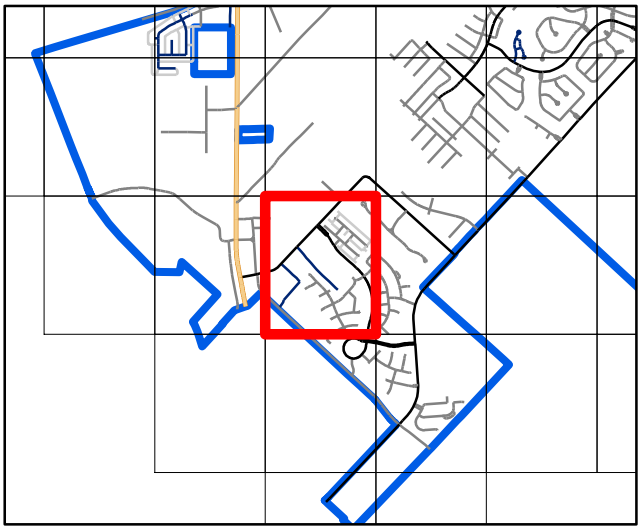

0 220 440 880 1,320 1,760 Feet

Legend

- Freeway
- Overpass
- Major Arterial
- Major Collector
- Minor Arterial
- Minor Collector
- Local Streer
- Private Streer
- TAMU
- Alley
- City Limit

N

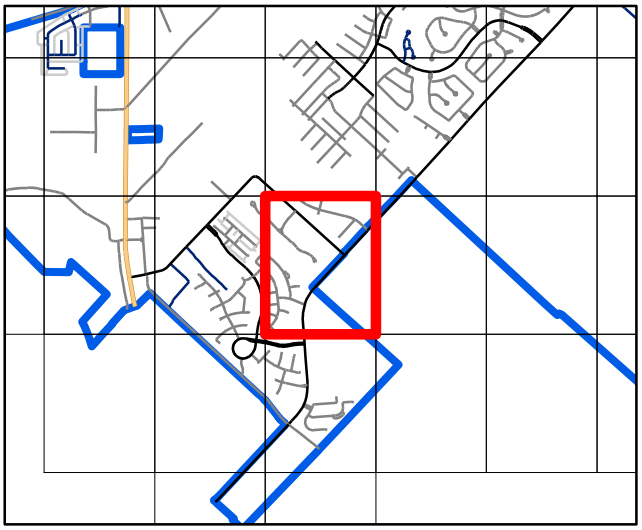

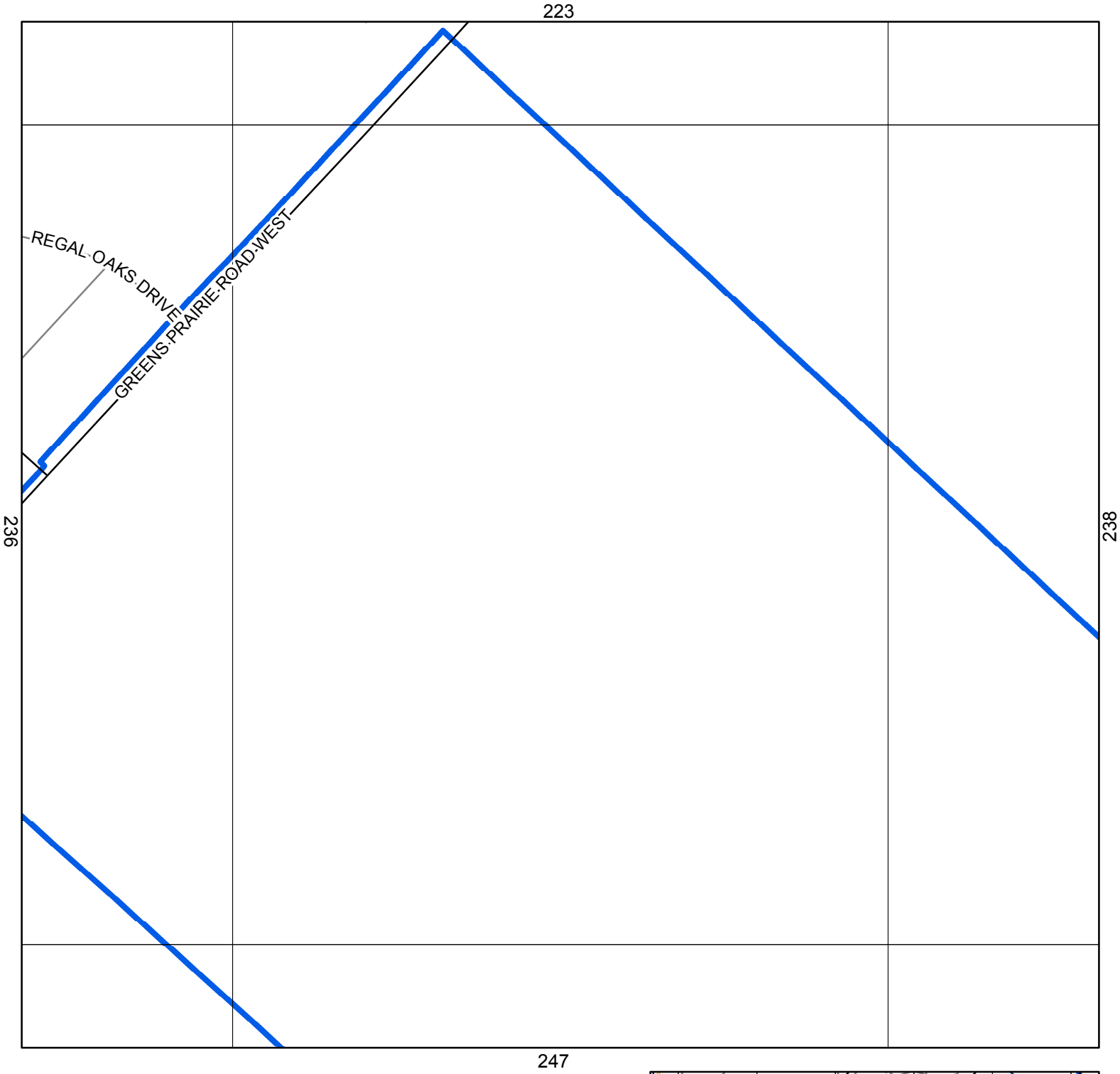

0 220 440 880 1,320 1,760 Feet

Legend

- Freeway
- Overpass
- Major Arterial
- Major Collector
- Minor Arterial
- Minor Collector
- Local Streer
- Private Streer
- TAMU
- Alley
- City Limit

N

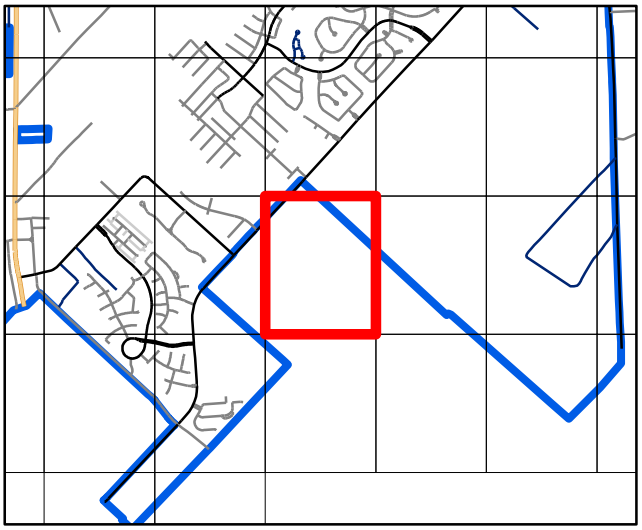

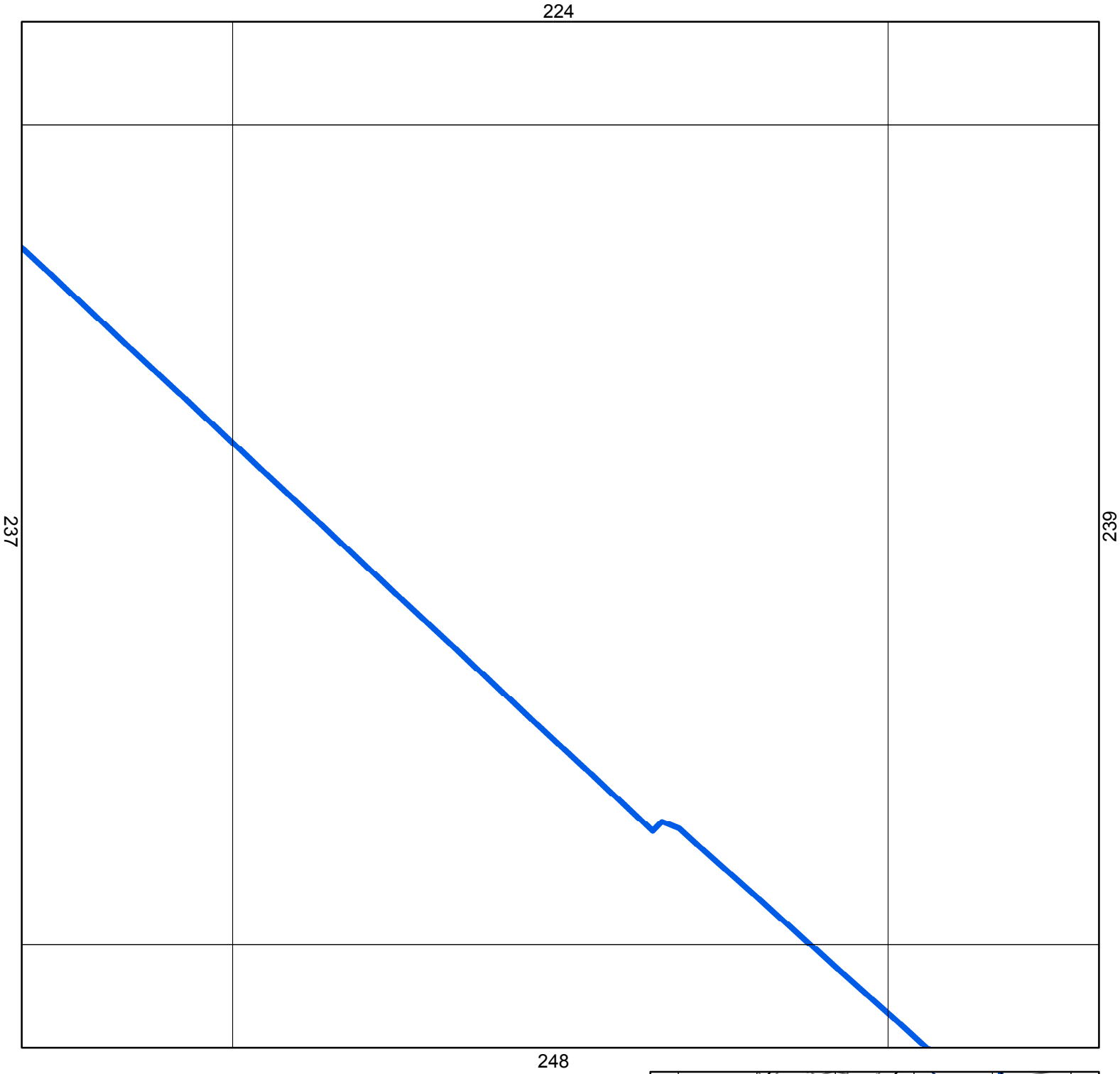

0 220 440 880 1,320 1,760 Feet

Legend

- Freeway
- Overpass
- Major Arterial
- Major Collector
- Minor Arterial
- Minor Collector
- Local Streer
- Private Streer
- TAMU
- Alley
- City Limit

N

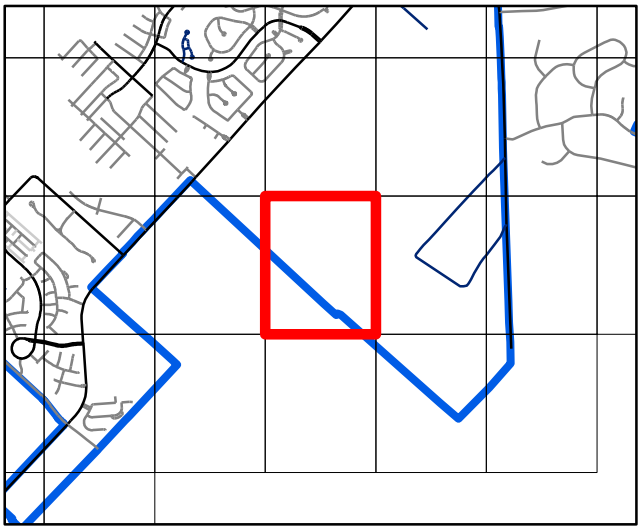

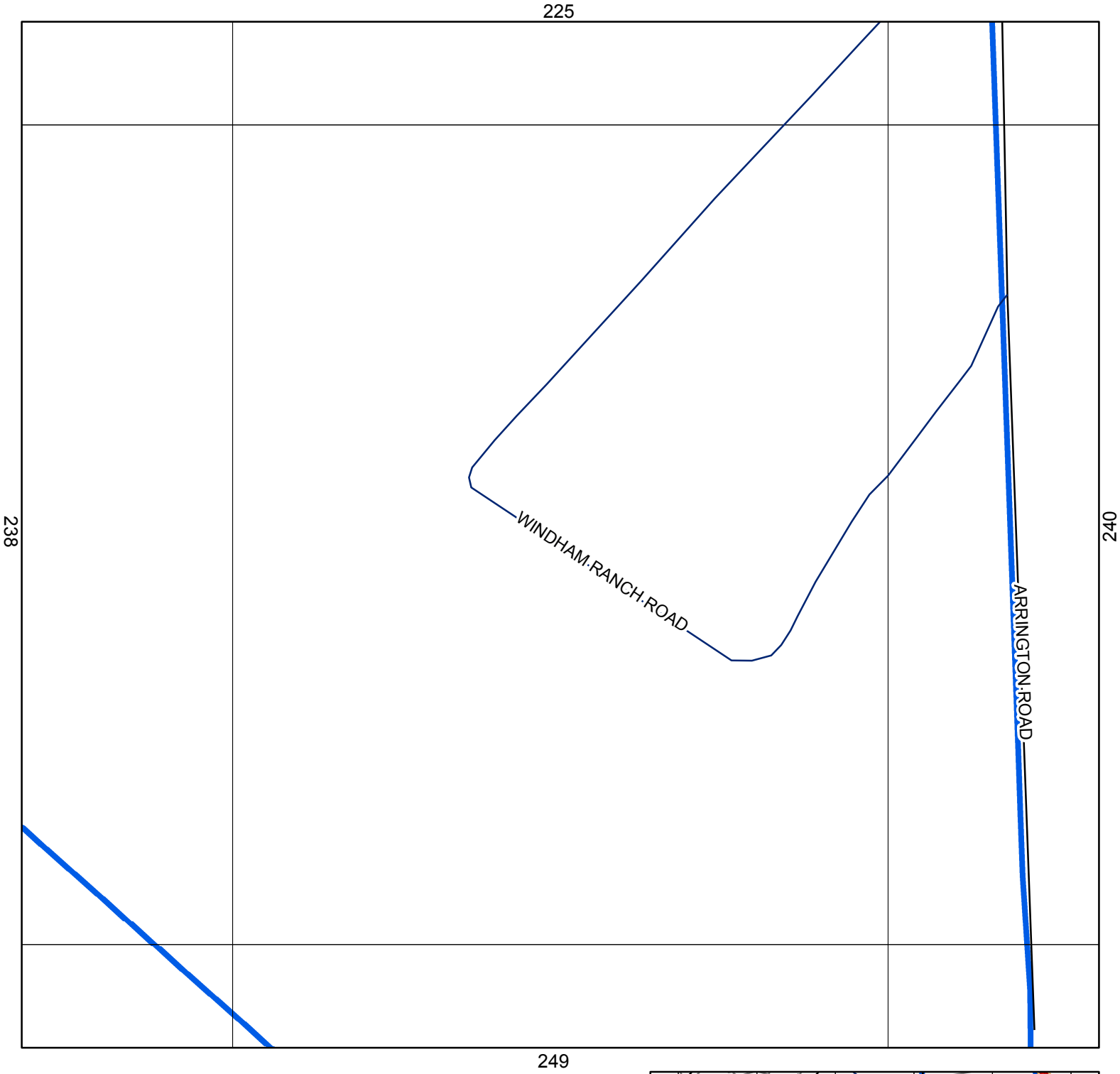

0 220 440 880 1,320 1,760 Feet

Legend

- Freeway
- Overpass
- Major Arterial
- Major Collector
- Minor Arterial
- Minor Collector
- Local Streer
- Private Streer
- TAMU
- Alley
- City Limit

N

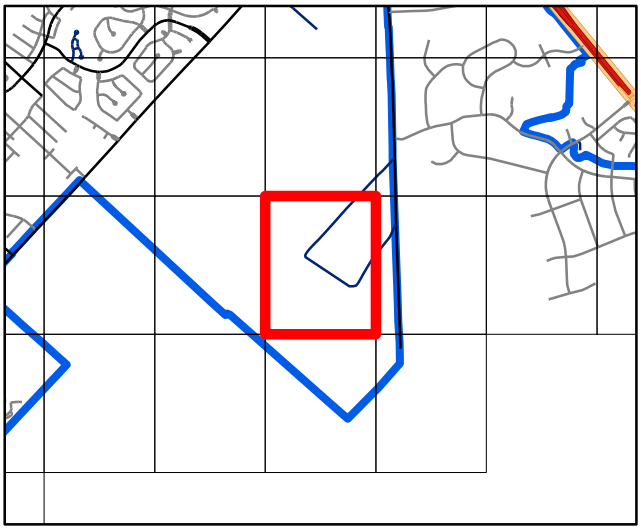

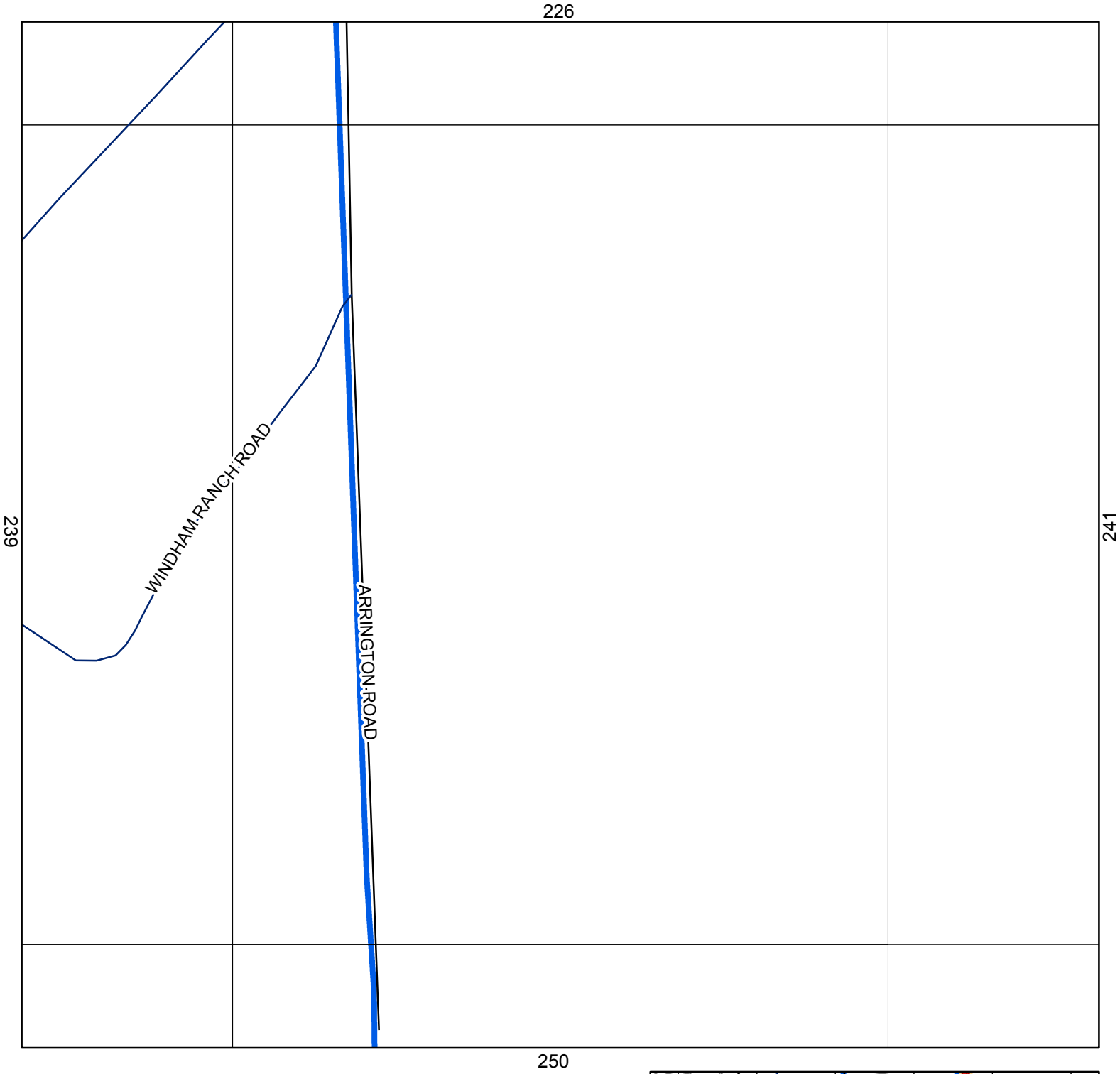

0 220 440 880 1,320 1,760 Feet

Legend

- Freeway
- Overpass
- Major Arterial
- Major Collector
- Minor Arterial
- Minor Collector
- Local Streer
- Private Streer
- TAMU
- Alley
- City Limit

N

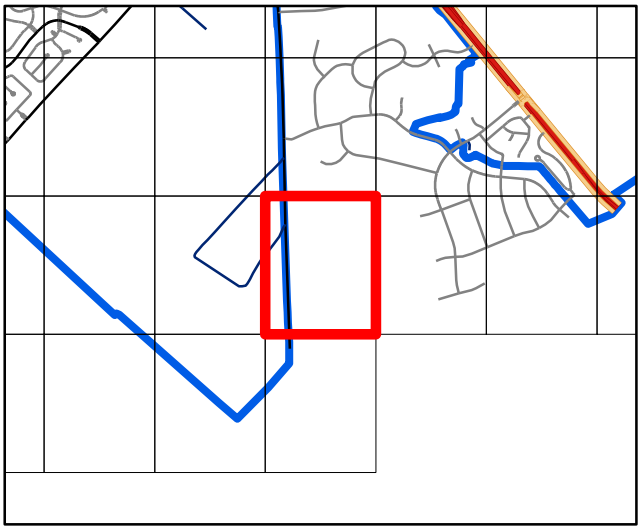

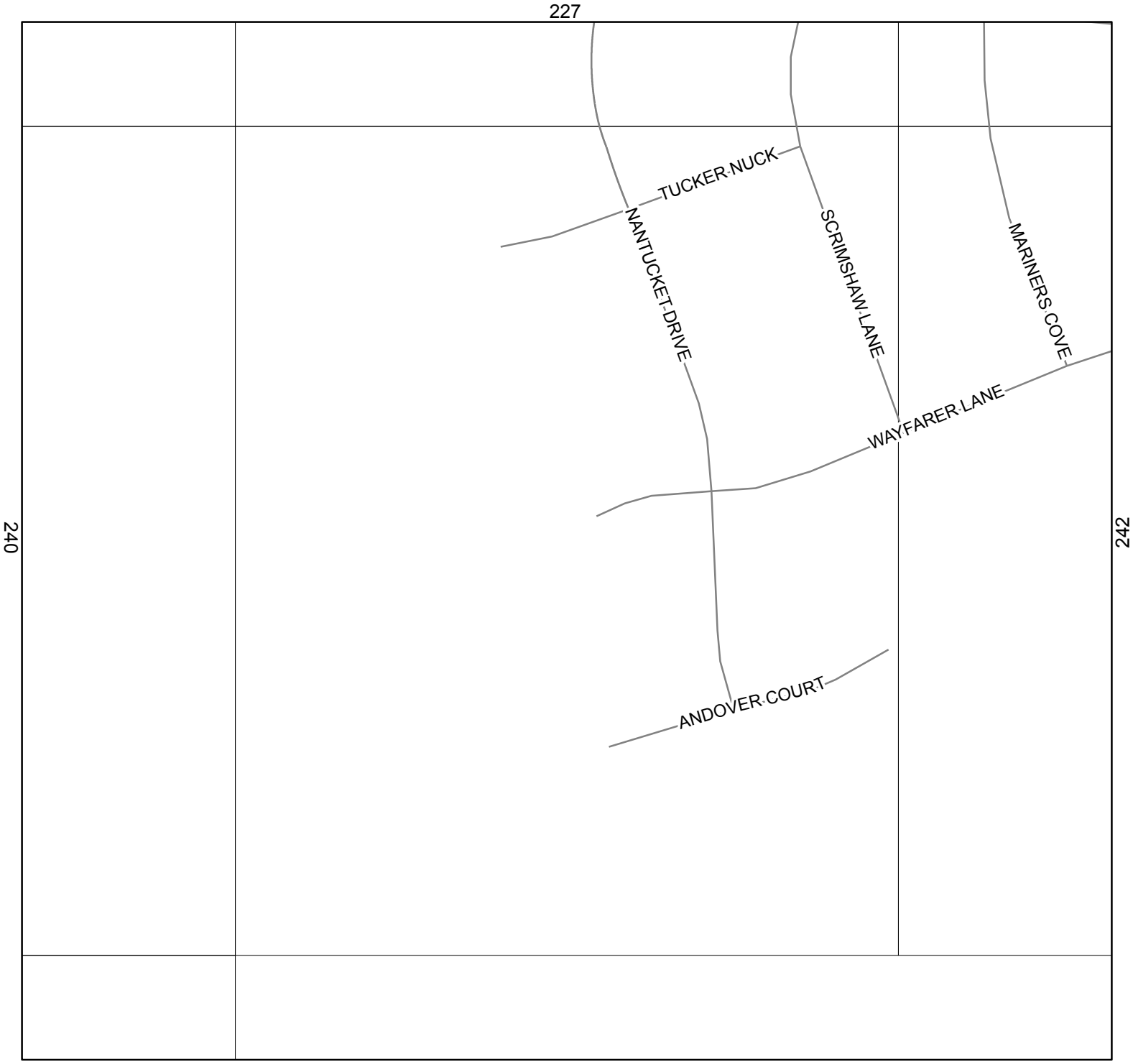

0 220 440 880 1,320 1,760 Feet

Legend

- Freeway
- Overpass
- Major Arterial
- Major Collector
- Minor Arterial
- Minor Collector
- Local Streer
- Private Streer
- TAMU
- Alley
- City Limit

N

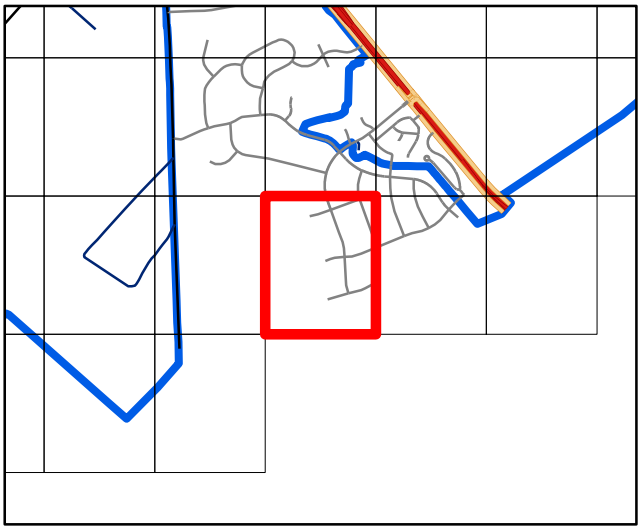

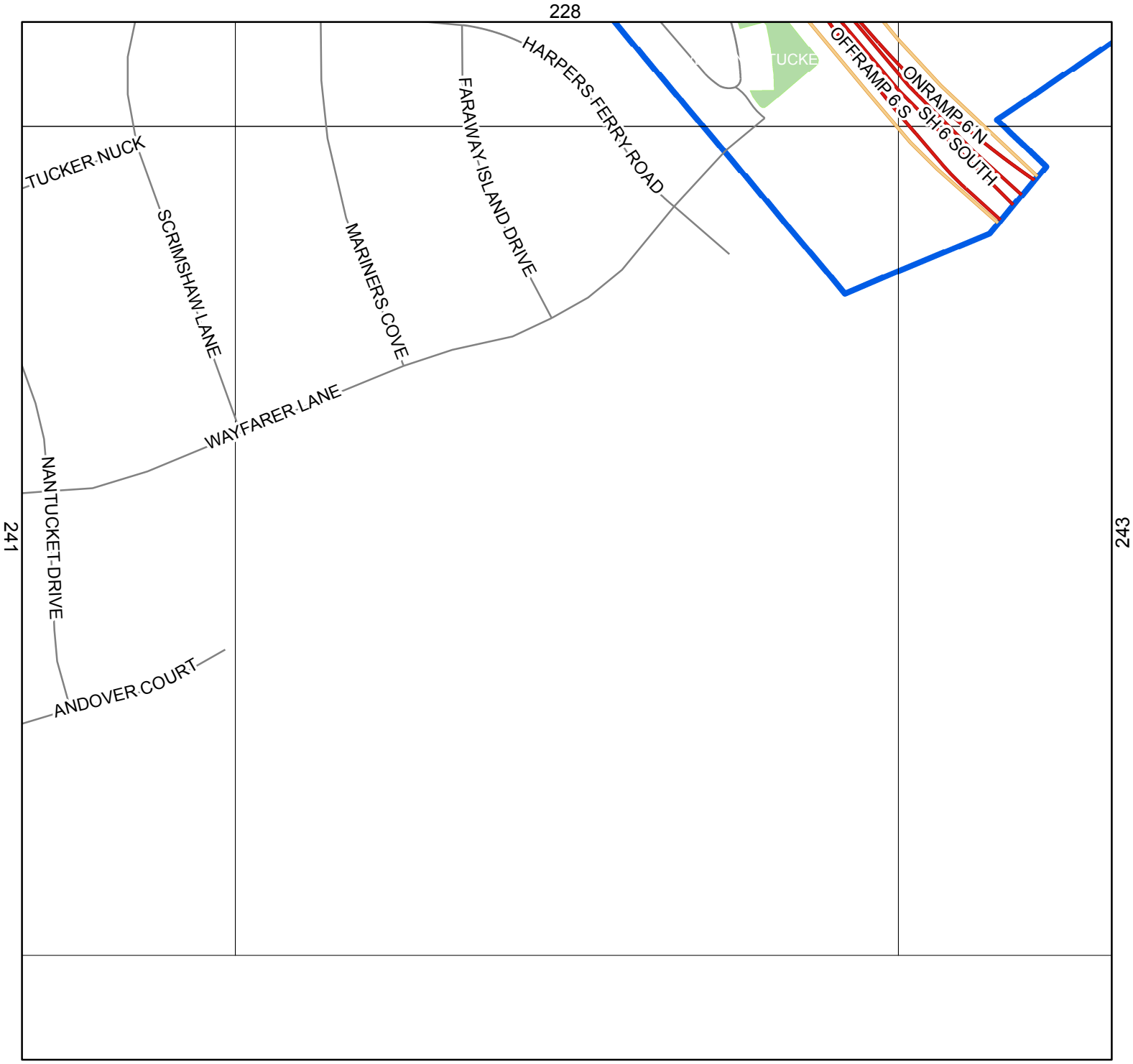

0 220 440 880 1,320 1,760 Feet

Legend

- Freeway
- Overpass
- Major Arterial
- Major Collector
- Minor Arterial
- Minor Collector
- Local Streer
- Private Streer
- TAMU
- Alley
- City Limit

N

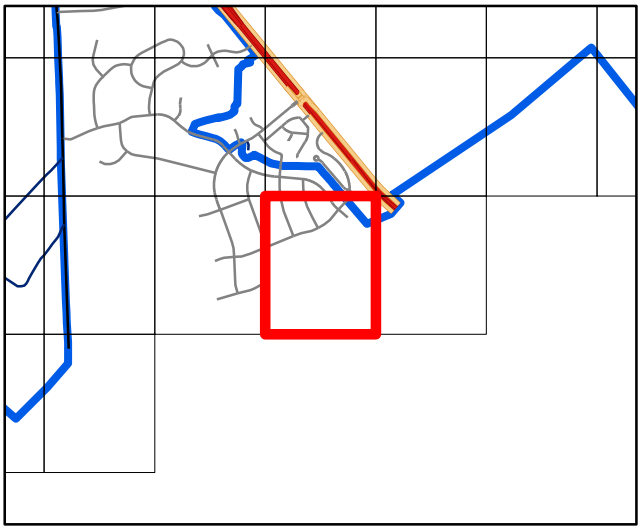

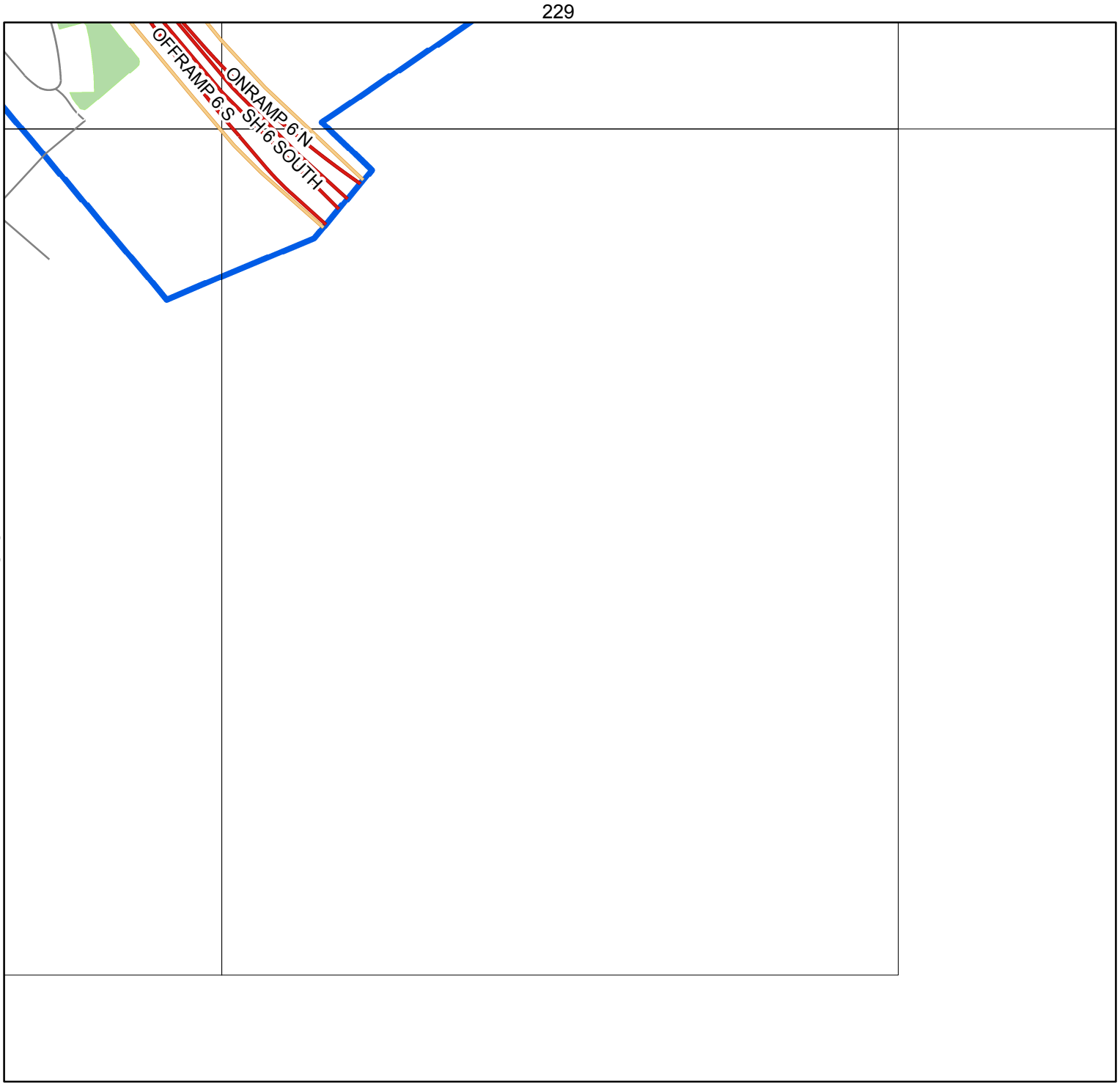

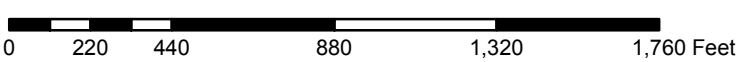

Legend

- Freeway
- Overpass
- Major Arterial
- Major Collector
- Minor Arterial
- Minor Collector
- Local Streer
- Private Streer
- TAMU
- Alley
- City Limit

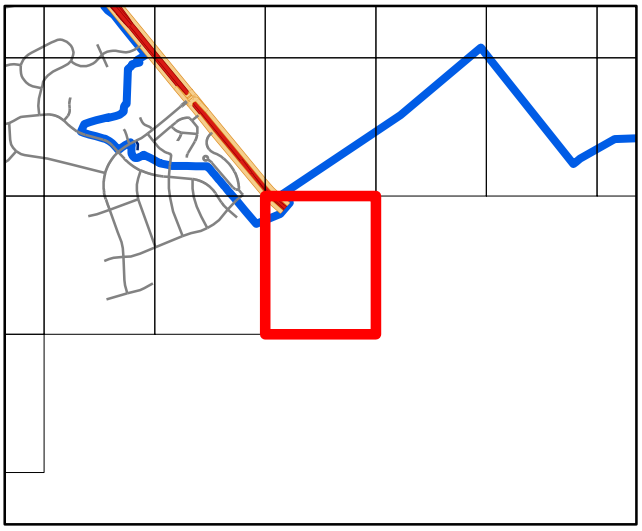

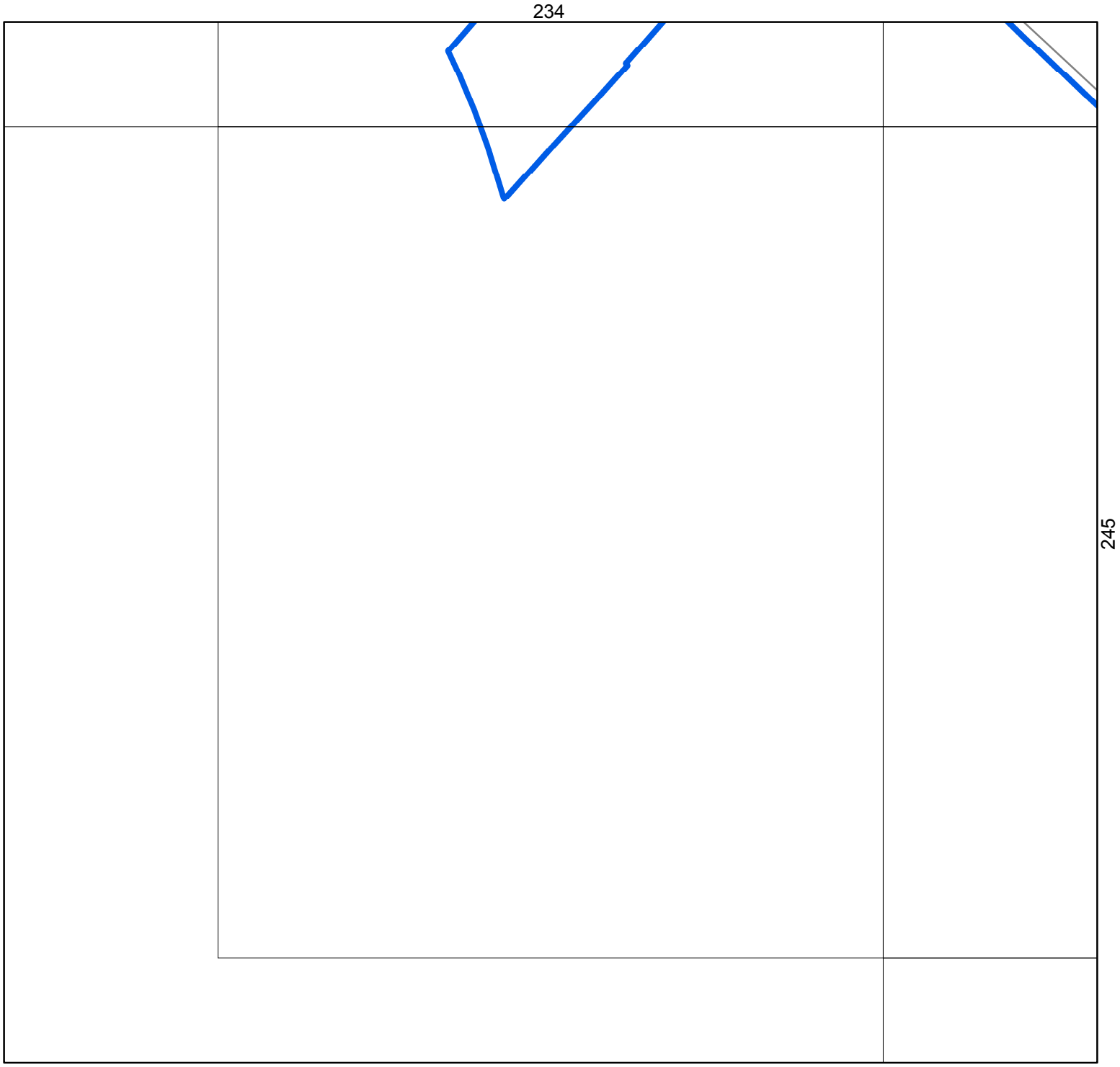

0 220 440 880 1,320 1,760 Feet

Legend

- Freeway
- Overpass
- Major Arterial
- Major Collector
- Minor Arterial
- Minor Collector
- Local Streer
- Private Streer
- TAMU
- Alley
- City Limit

N

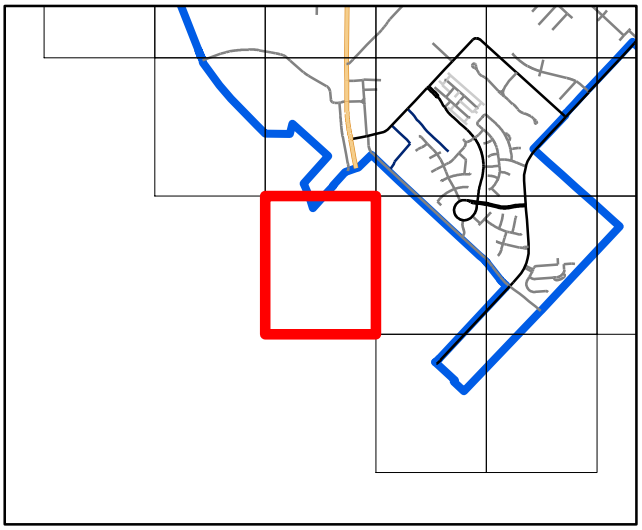

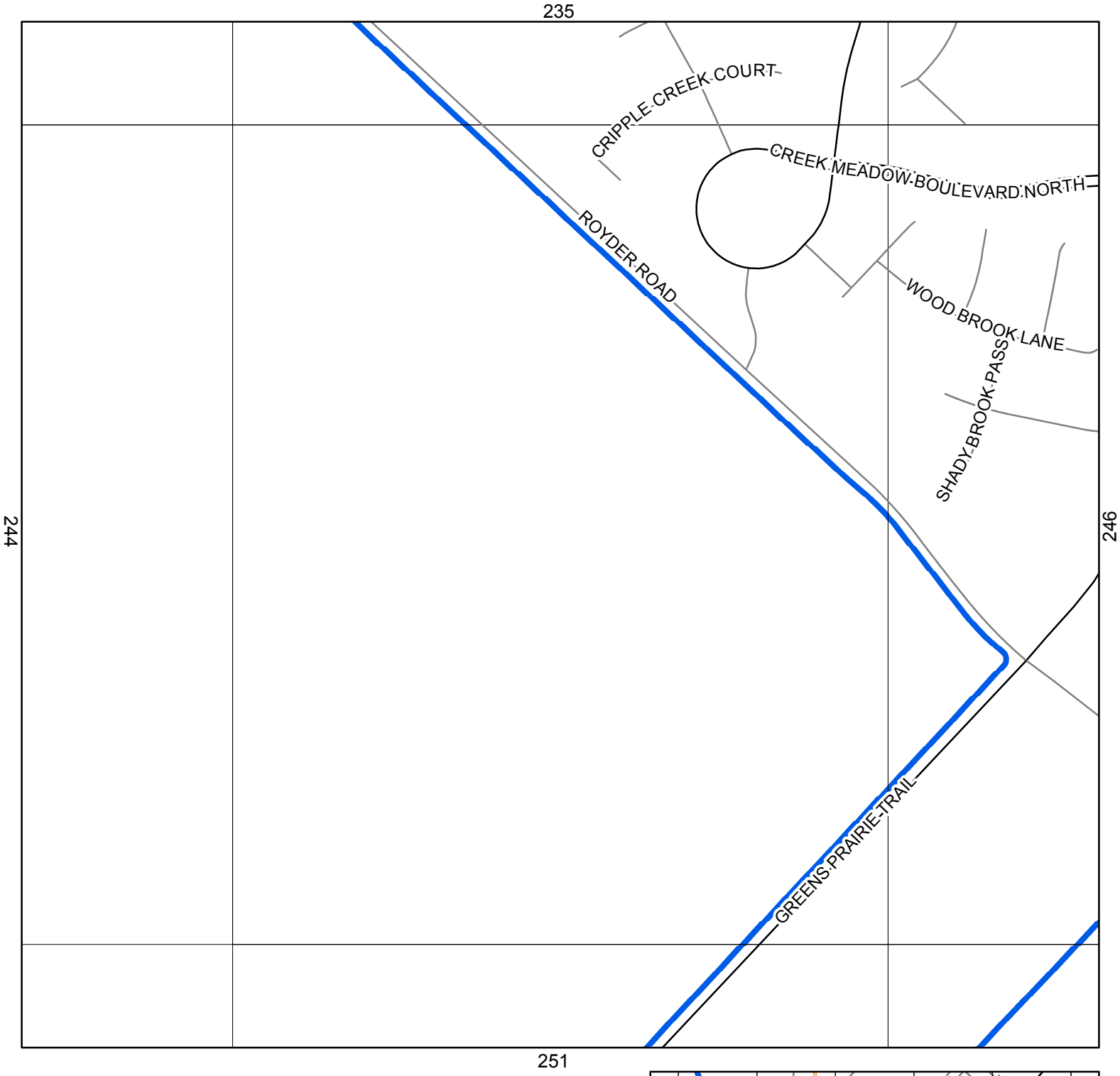

0 220 440 880 1,320 1,760 Feet

Legend

- Freeway
- Overpass
- Major Arterial
- Major Collector
- Minor Arterial
- Minor Collector
- Local Streer
- Private Streer
- TAMU
- Alley
- City Limit

N

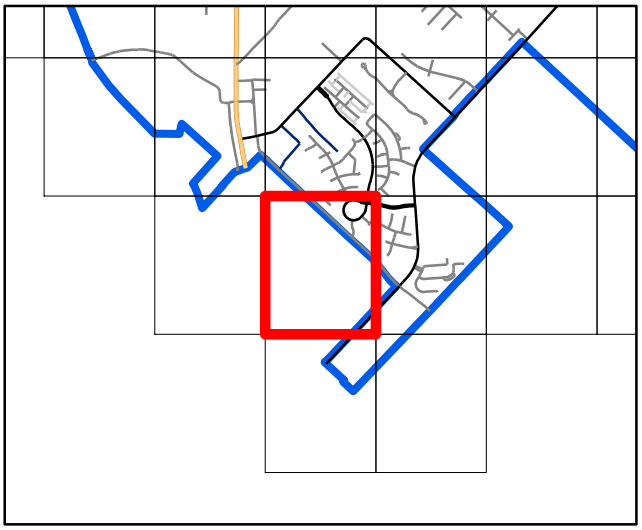

0 220 440 880 1,320 1,760 Feet

Legend

- Freeway
- Overpass
- Major Arterial
- Major Collector
- Minor Arterial
- Minor Collector
- Local Streer
- Private Streer
- TAMU
- Alley
- City Limit

N

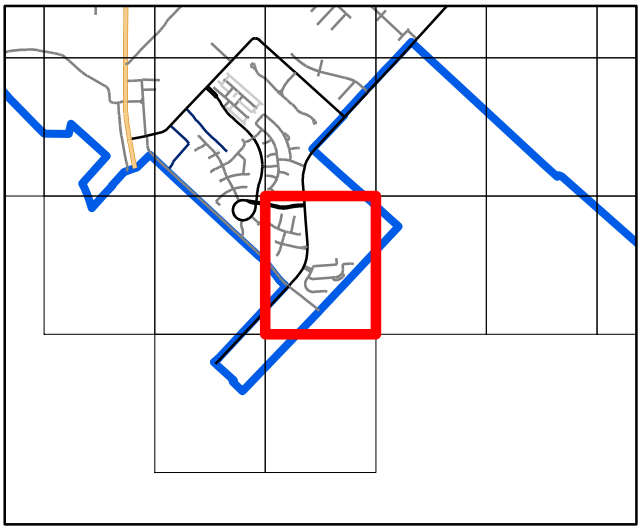

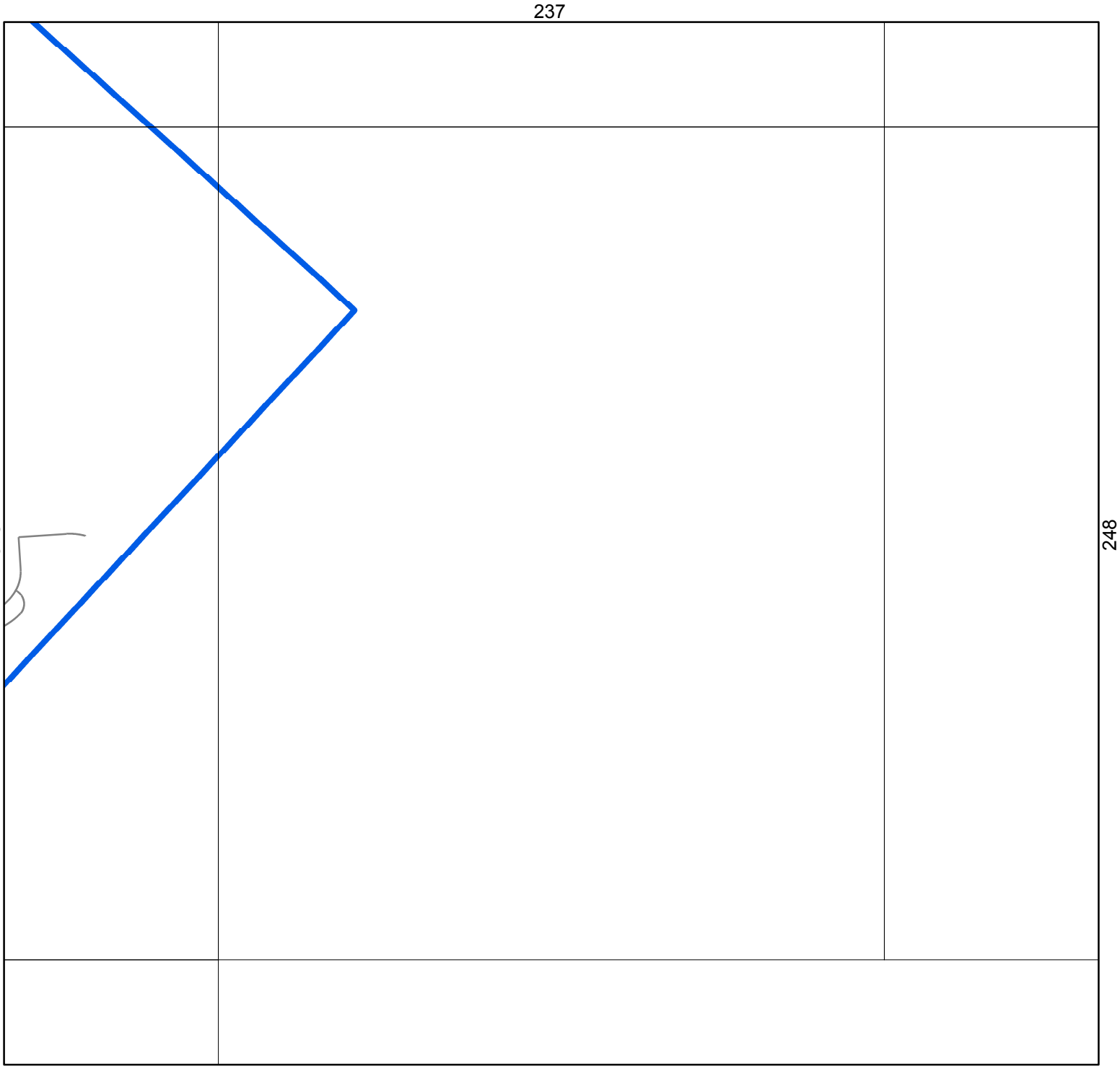

0 220 440 880 1,320 1,760 Feet

Legend

- Freeway
- Overpass
- Major Arterial
- Major Collector
- Minor Arterial
- Minor Collector
- Local Streer
- Private Streer
- TAMU
- Alley
- City Limit

N

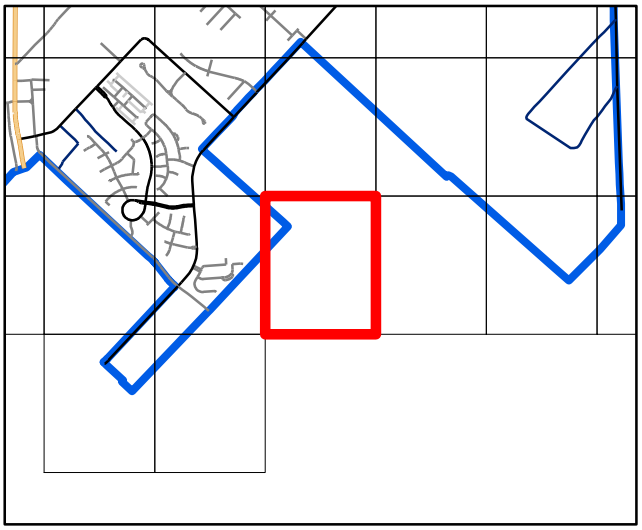

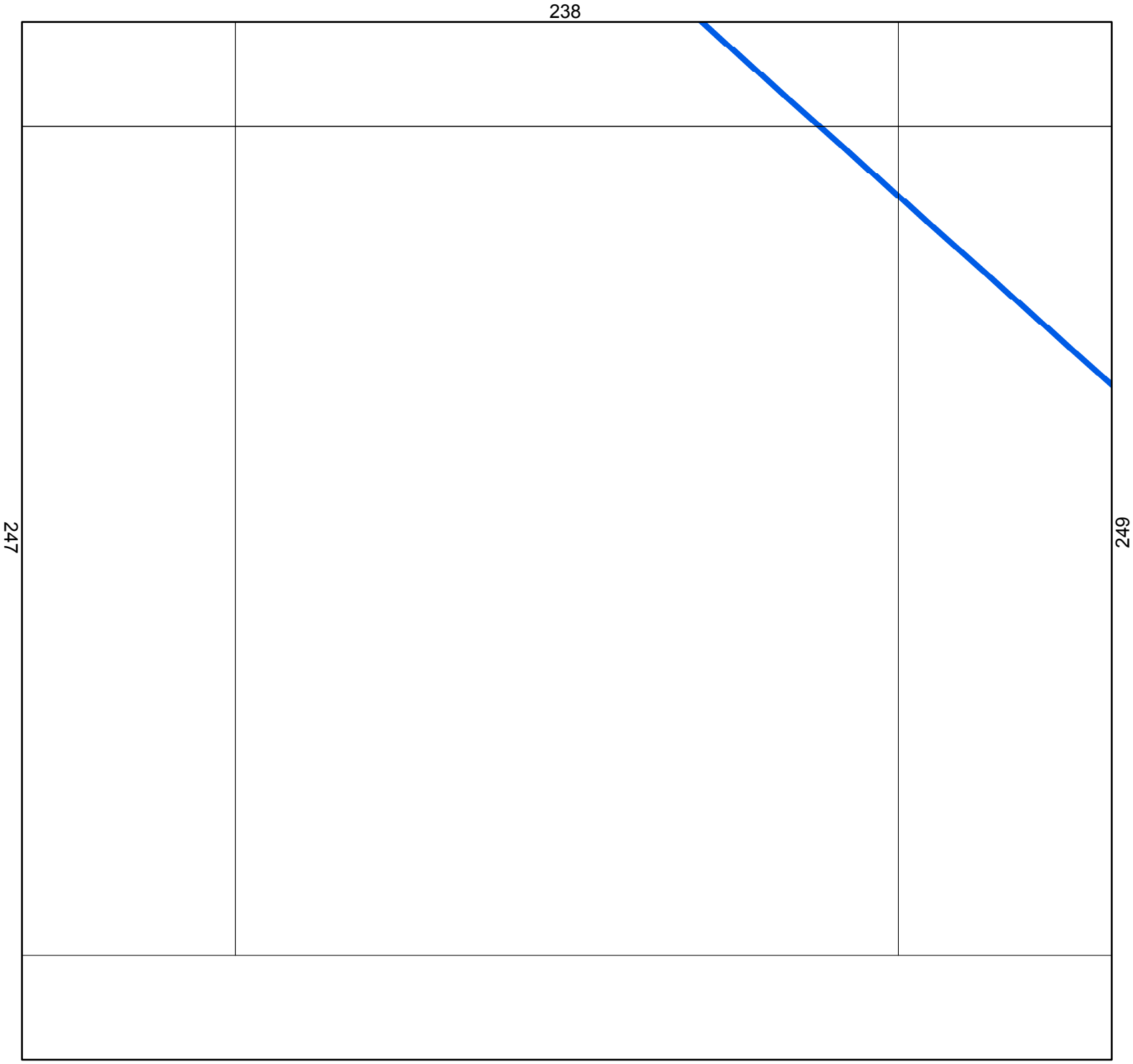

0 220 440 880 1,320 1,760 Feet

Legend

- Freeway
- Overpass
- Major Arterial
- Major Collector
- Minor Arterial
- Minor Collector
- Local Streer
- Private Streer
- TAMU
- Alley
- City Limit

N

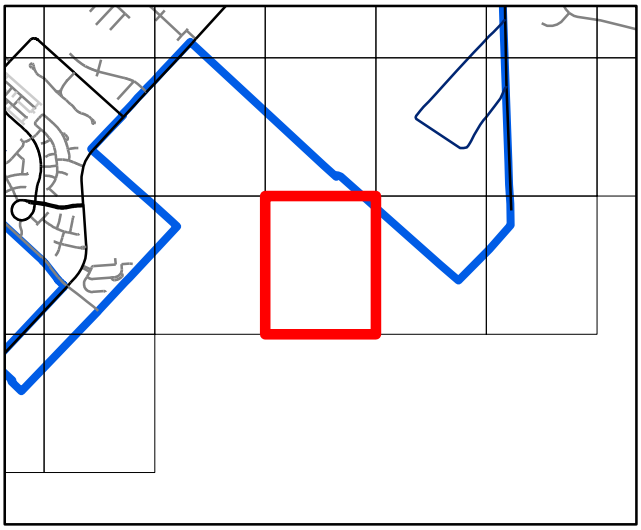

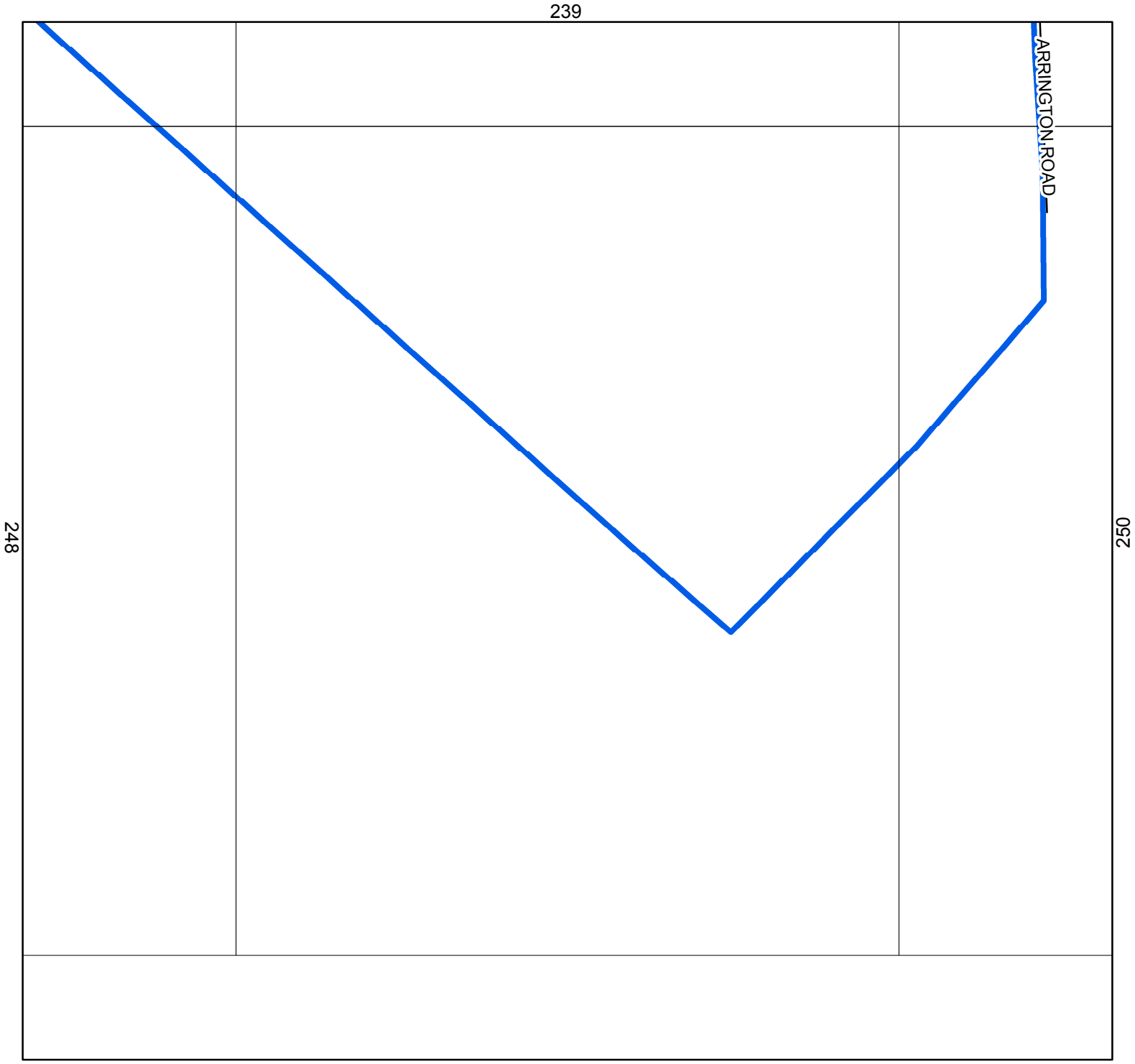

0 220 440 880 1,320 1,760 Feet

Legend

- Freeway
- Overpass
- Major Arterial
- Major Collector
- Minor Arterial
- Minor Collector
- Local Streer
- Private Streer
- TAMU
- Alley
- City Limit

N

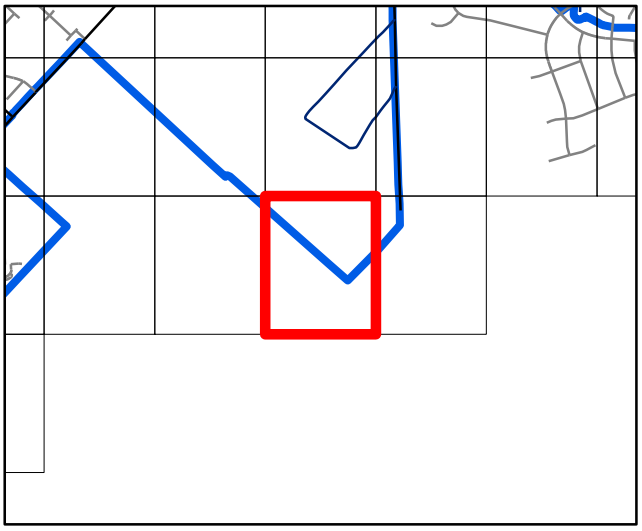

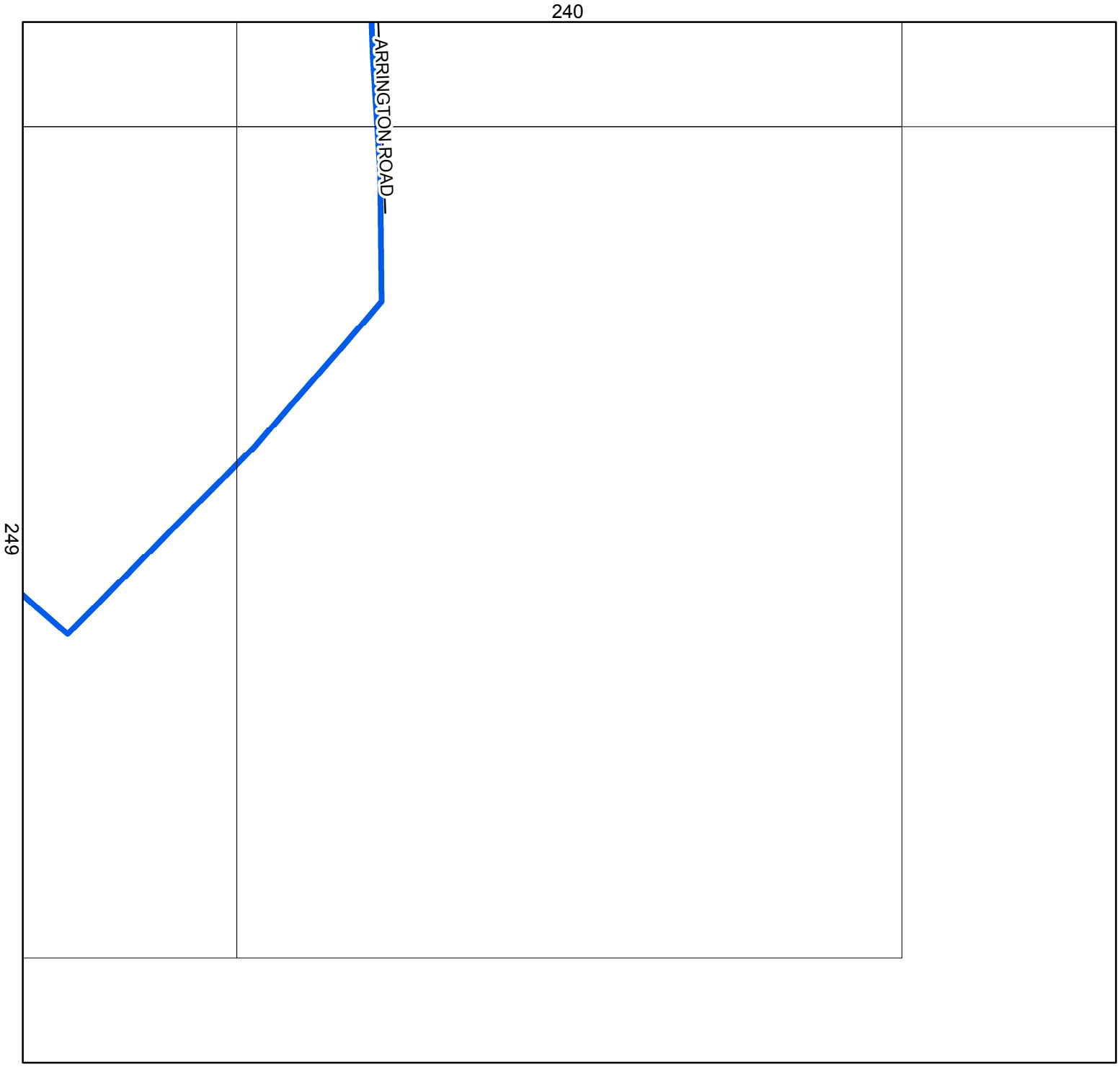

0 220 440 880 1,320 1,760 Feet

Legend

- Freeway
- Overpass
- Major Arterial
- Major Collector
- Minor Arterial
- Minor Collector
- Local Streer
- Private Streer
- TAMU
- Alley
- City Limit

N

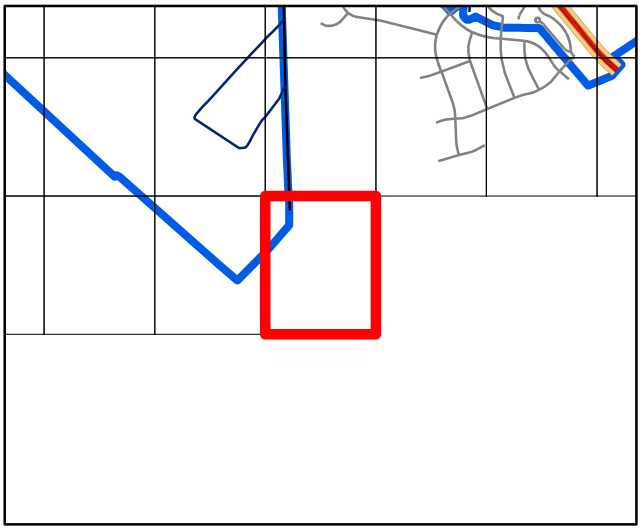



0 220 440 880 1,320 1,760 Feet

Legend

- Freeway
- Overpass
- Major Arterial
- Major Collector
- Minor Arterial
- Minor Collector
- Local Streer
- Private Streer
- TAMU
- Alley
- City Limit

N

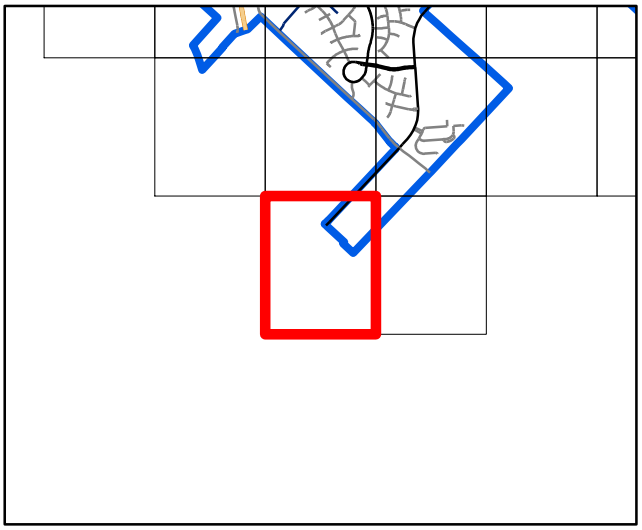

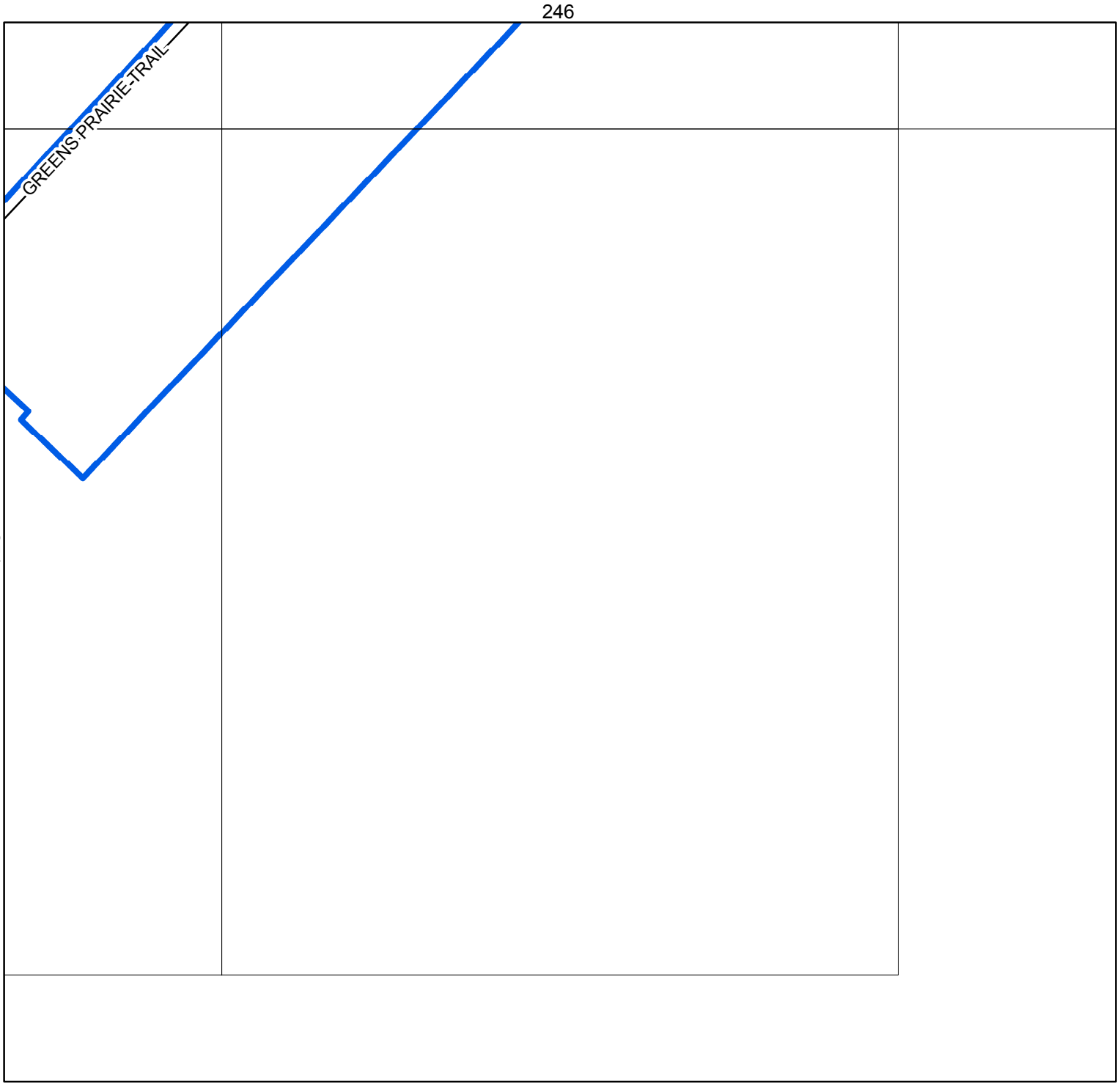

0 220 440 880 1,320 1,760 Feet

Legend

- Freeway
- Overpass
- Major Arterial
- Major Collector
- Minor Arterial
- Minor Collector
- Local Streer
- Private Streer
- TAMU
- Alley
- City Limit
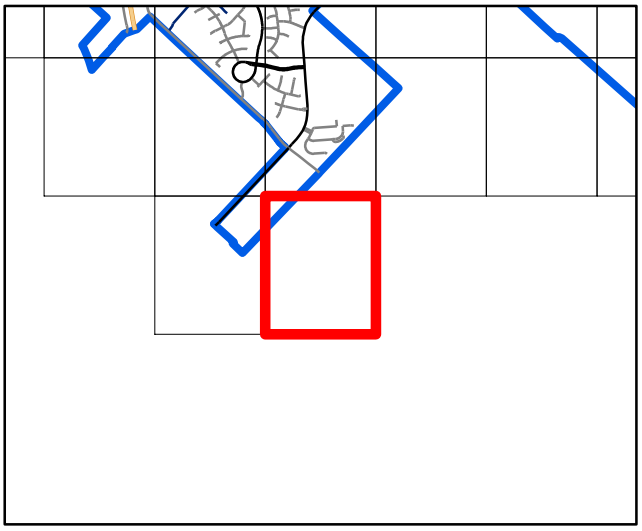
N